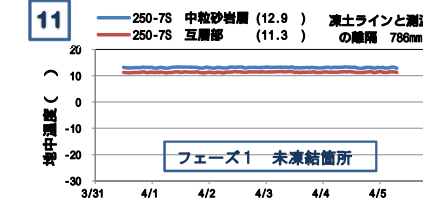
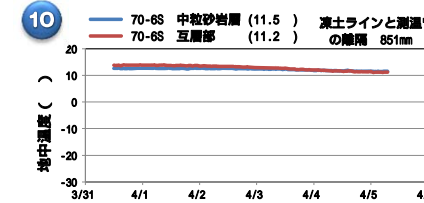
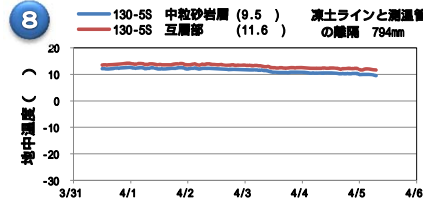
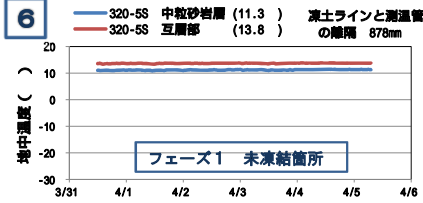
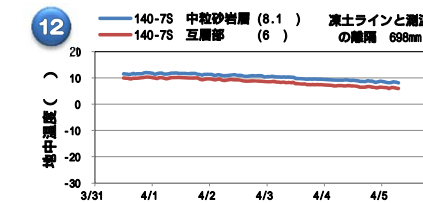
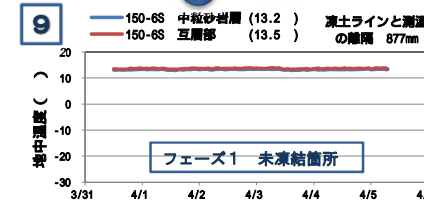
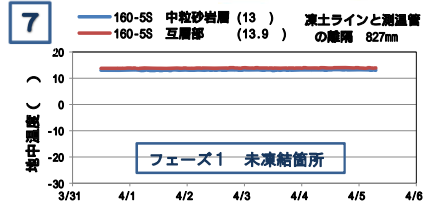
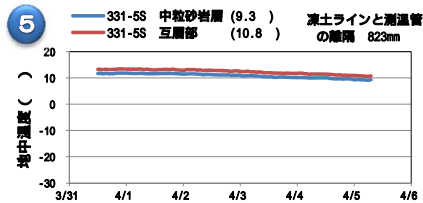
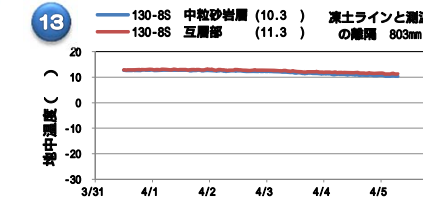
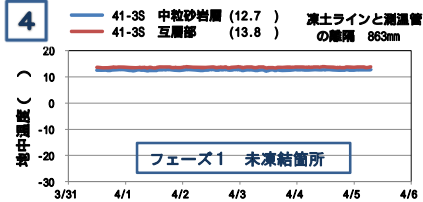
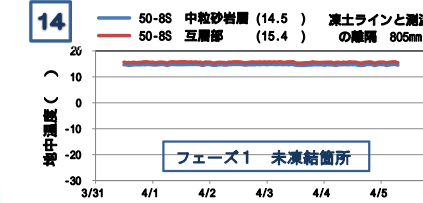
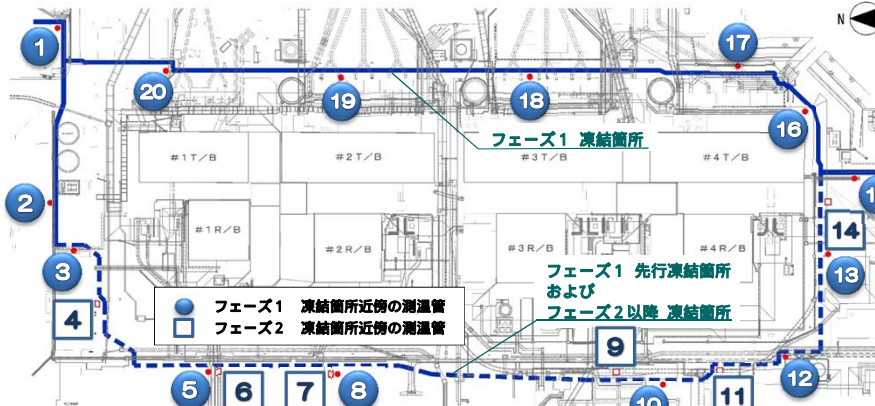
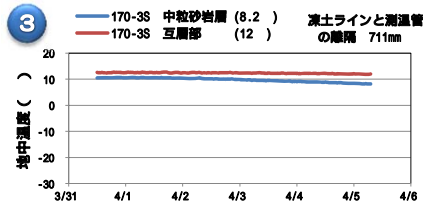
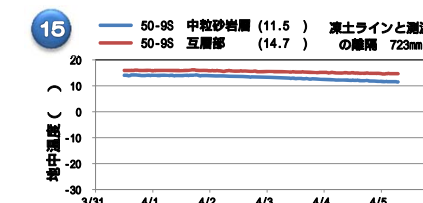
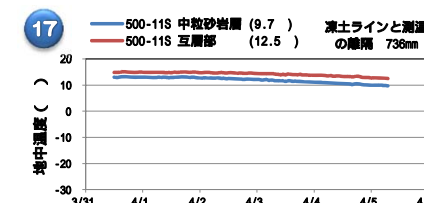
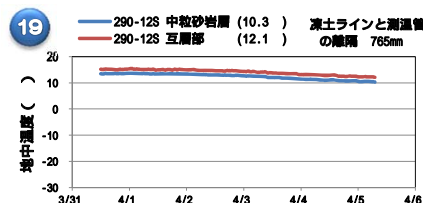
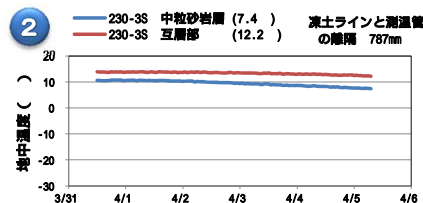
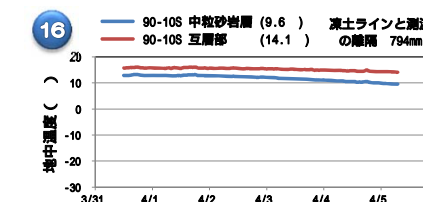
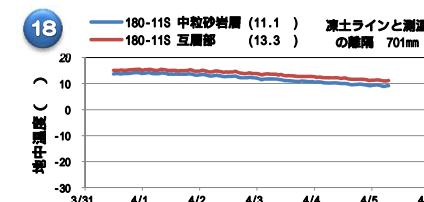
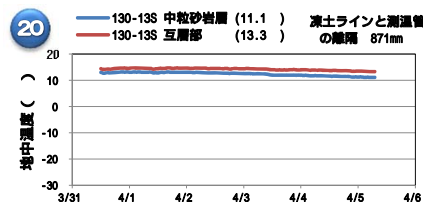
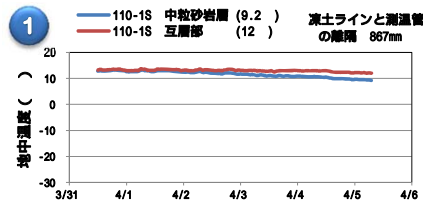


陸側遮水壁 経過報告 地中温度 (測温管温度)

フェーズ 1



注1) 中粒砂岩層の平均地中温度 (青線):
 地表 - GL - 2m と第1泥層部境界付近を除く1mピッチで計測されている測温管温度の平均値
 注2) 互層部の平均地中温度 (赤線):
 互層部上下の層境界付近を除く、1mピッチで計測されている測温管温度の平均値