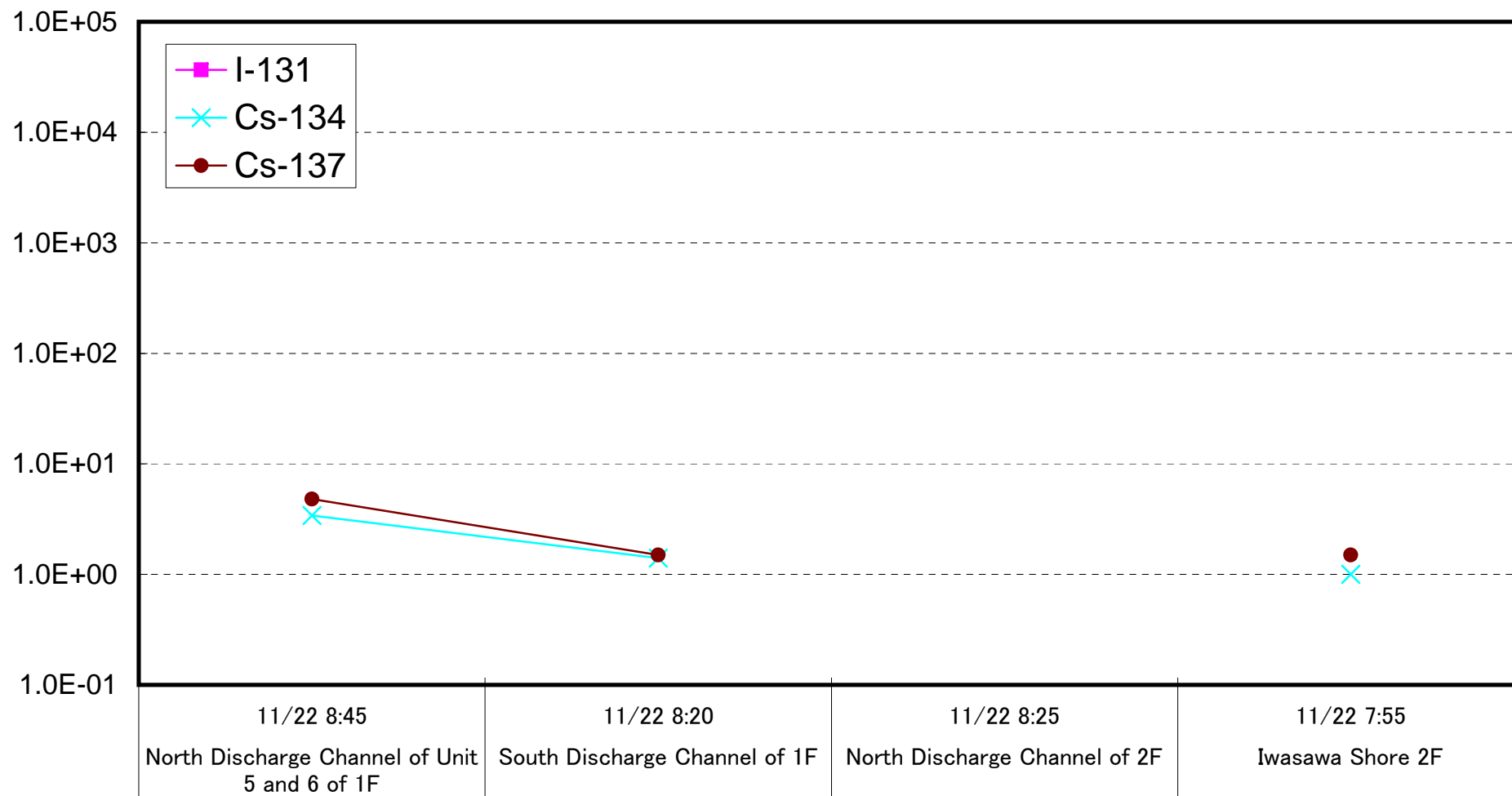
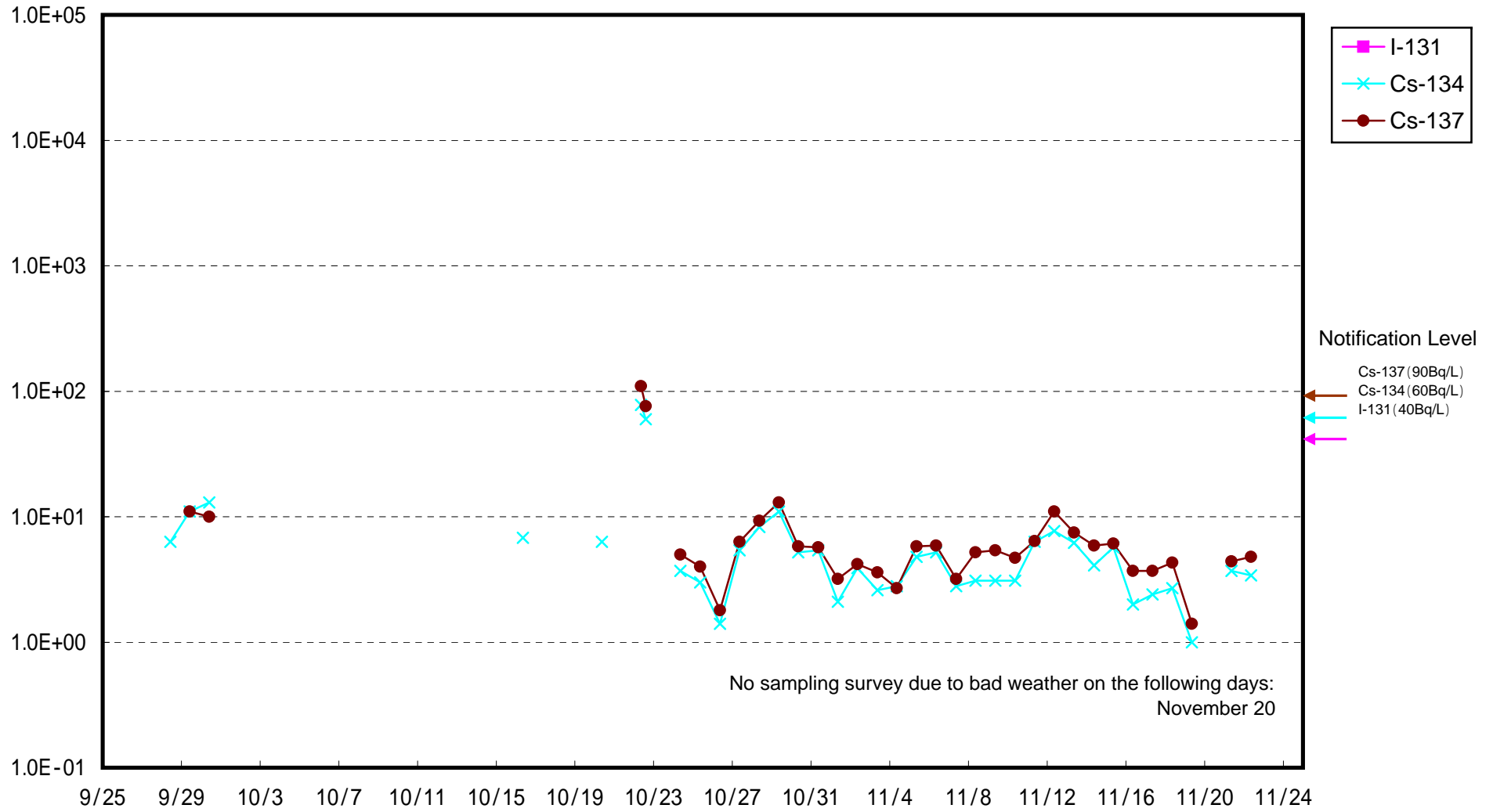


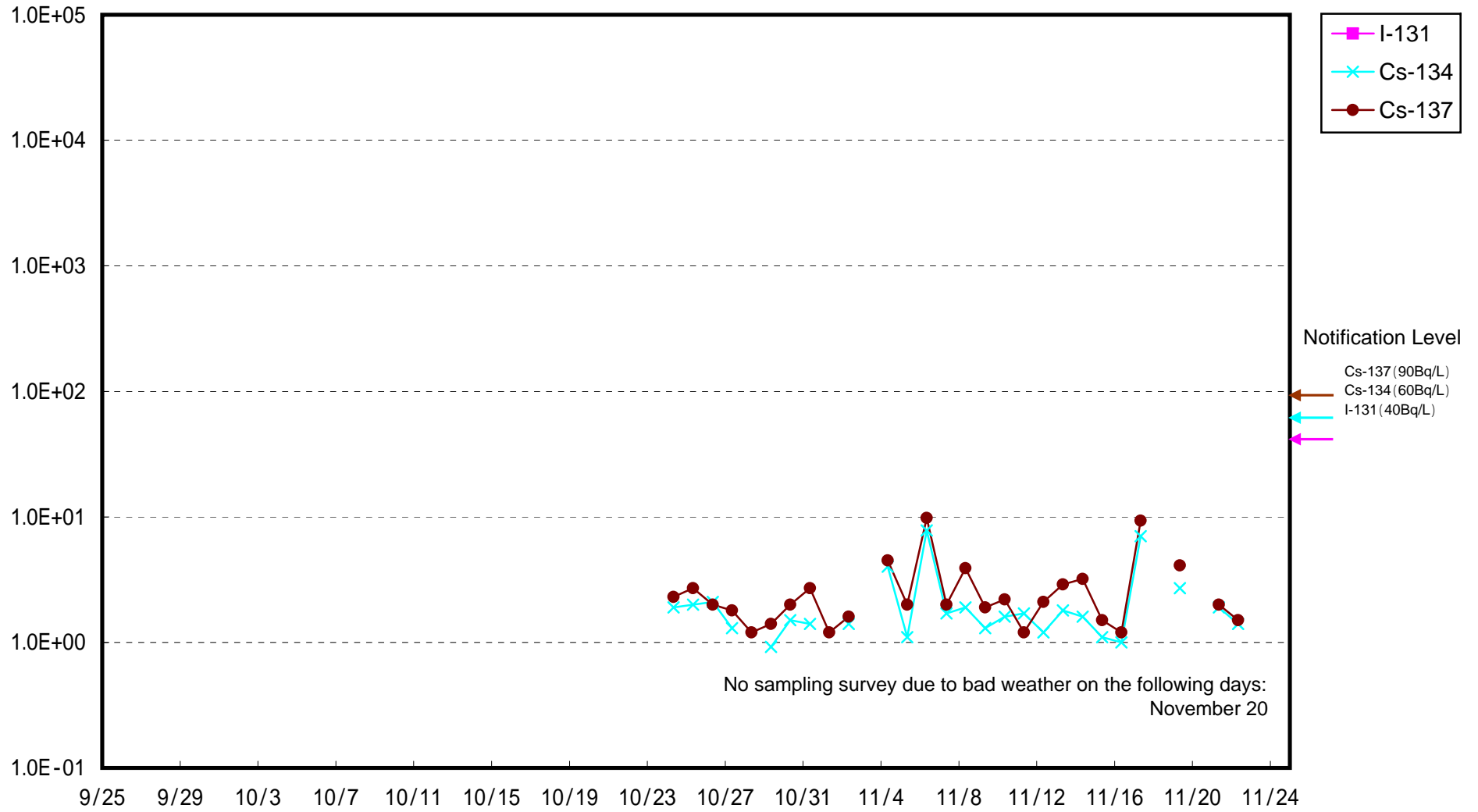
Radioactivity Density of Seawater (Bq/L)



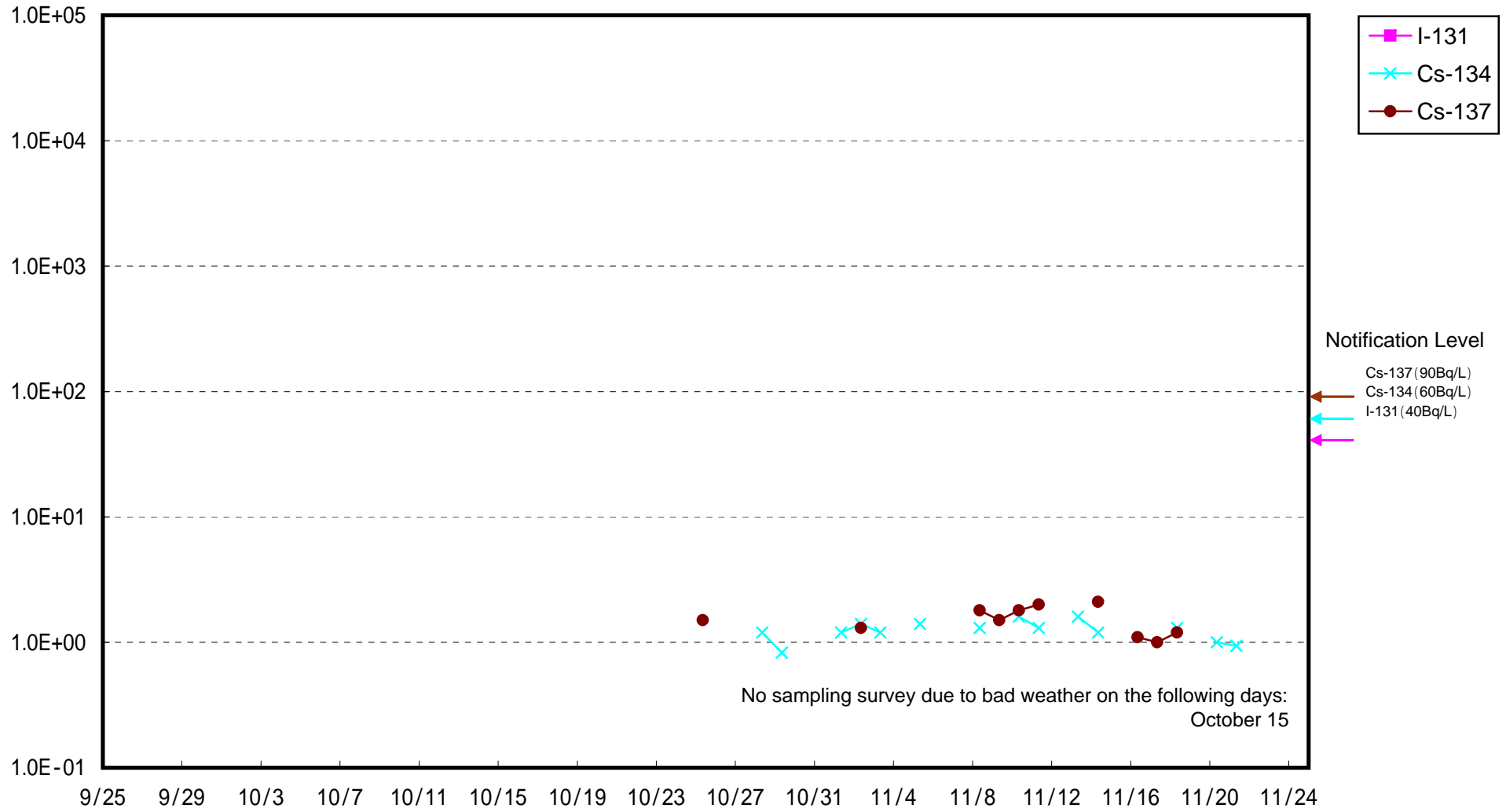
Radioactivity Density of Seawater at North of 1F5-6 Discharge Channel (Bq/L)



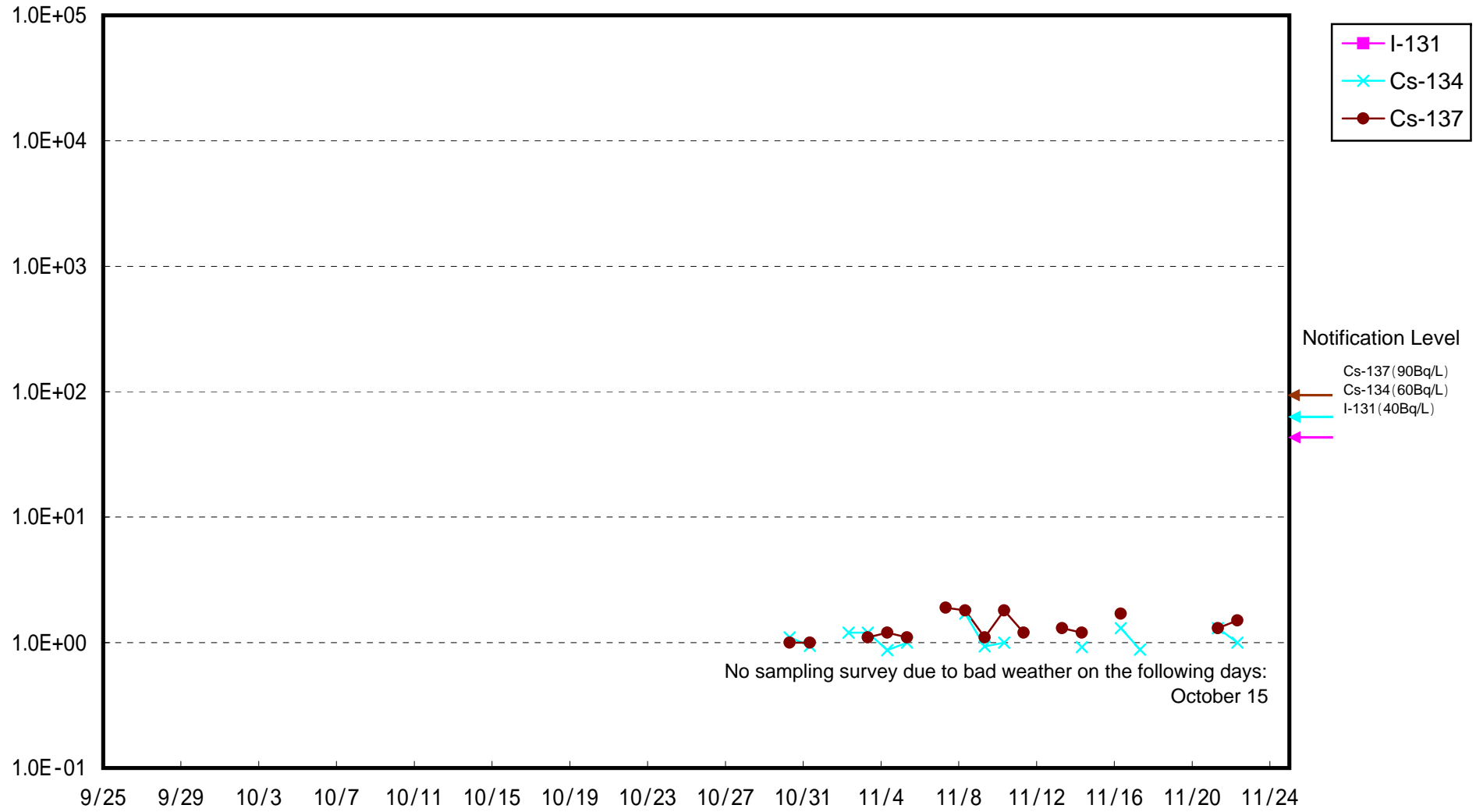
Radioactivity Density of Seawater at South Discharge Channel of 1F (Bq/L)



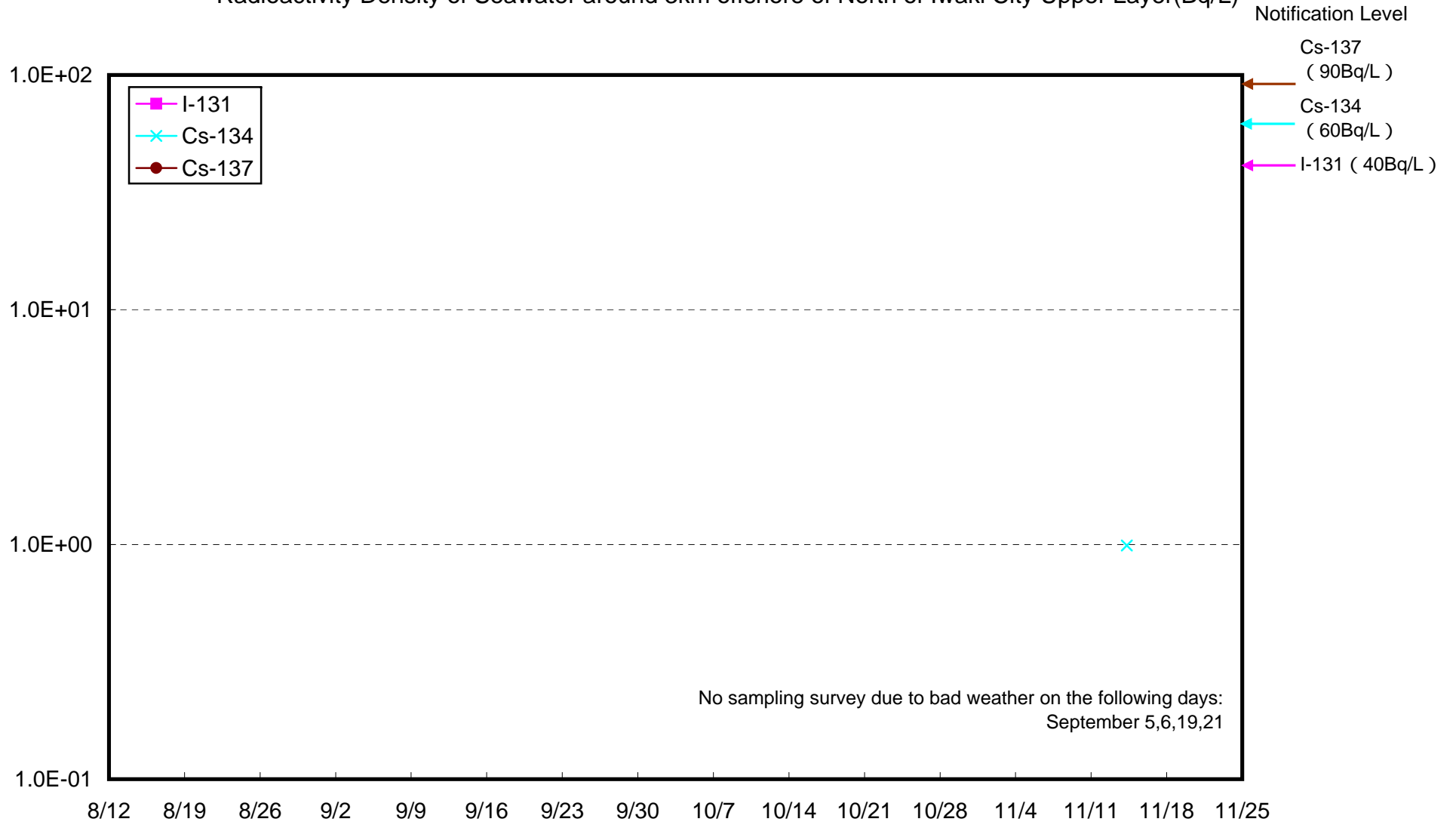
Radioactivity Density of Seawater at North Discharge Channel of 2F (Bq/L)



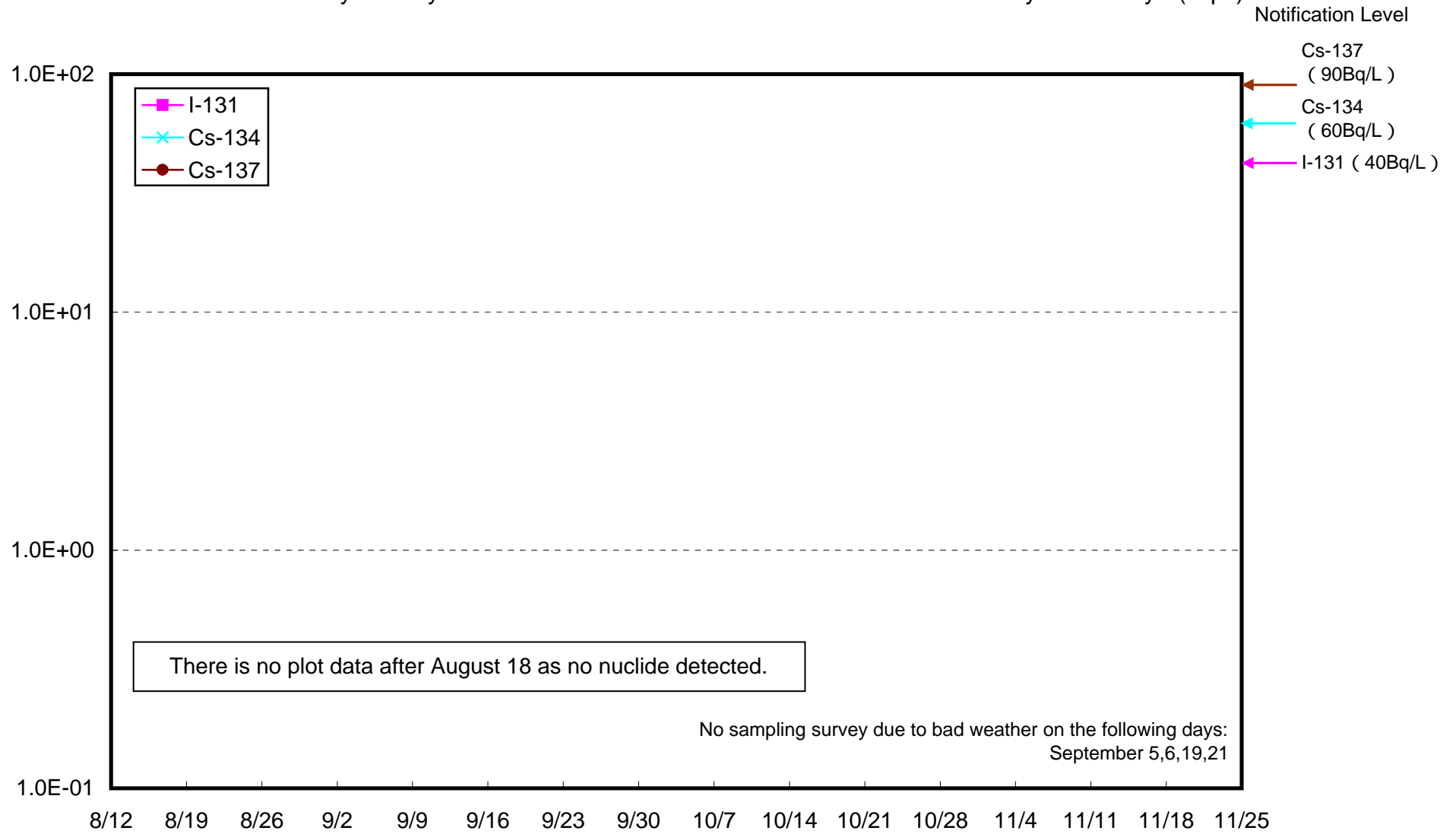
Radioactivity Density of Seawater at Iwasawa Shore 2F (Bq/L)



Radioactivity Density of Seawater around 3km offshore of North of Iwaki City Upper Layer(Bq/L)



Radioactivity Density of Seawater around 3km offshore of North of Iwaki City Lower Layer(Bq/L)



Radioactivity Density of Seawater around 3km offshore of Natsui River Upper Layer(Bq/L)

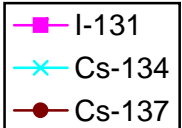
Notification Level

Cs-137
(90Bq/L)

Cs-134
(60Bq/L)

I-131 (40Bq/L)

1.0E+02



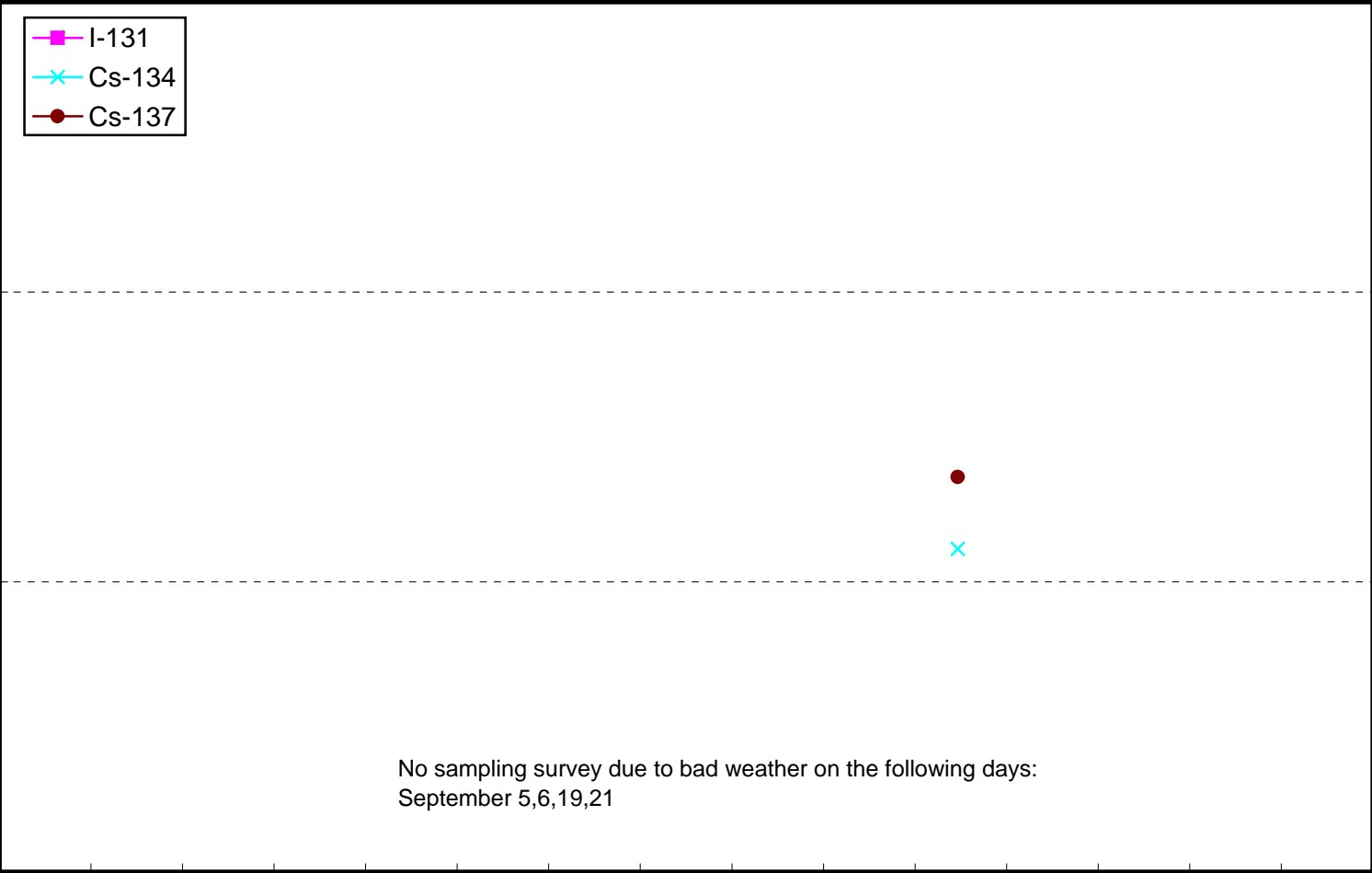
1.0E+01

1.0E+00

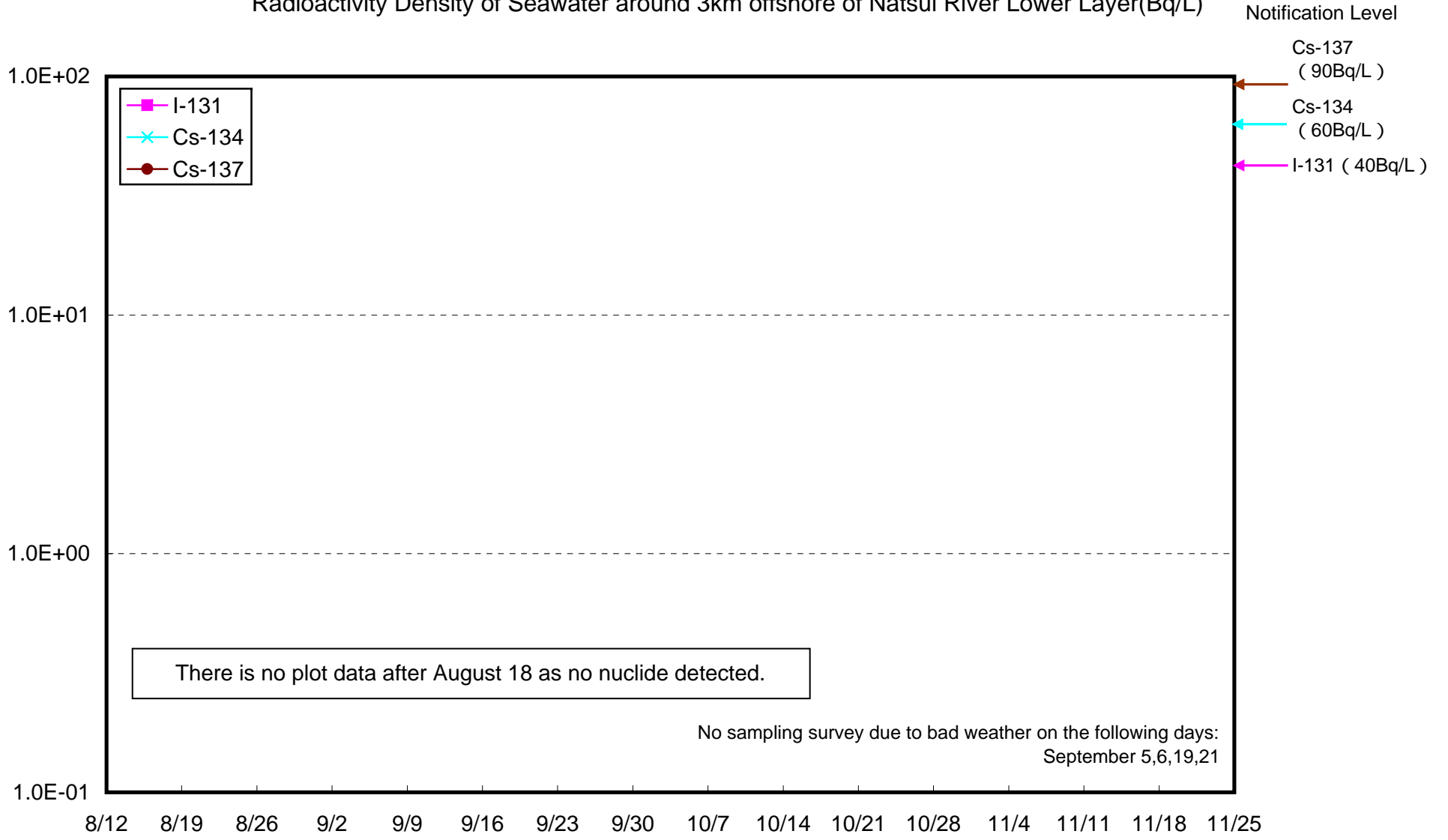
1.0E-01

8/12 8/19 8/26 9/2 9/9 9/16 9/23 9/30 10/7 10/14 10/21 10/28 11/4 11/11 11/18 11/25

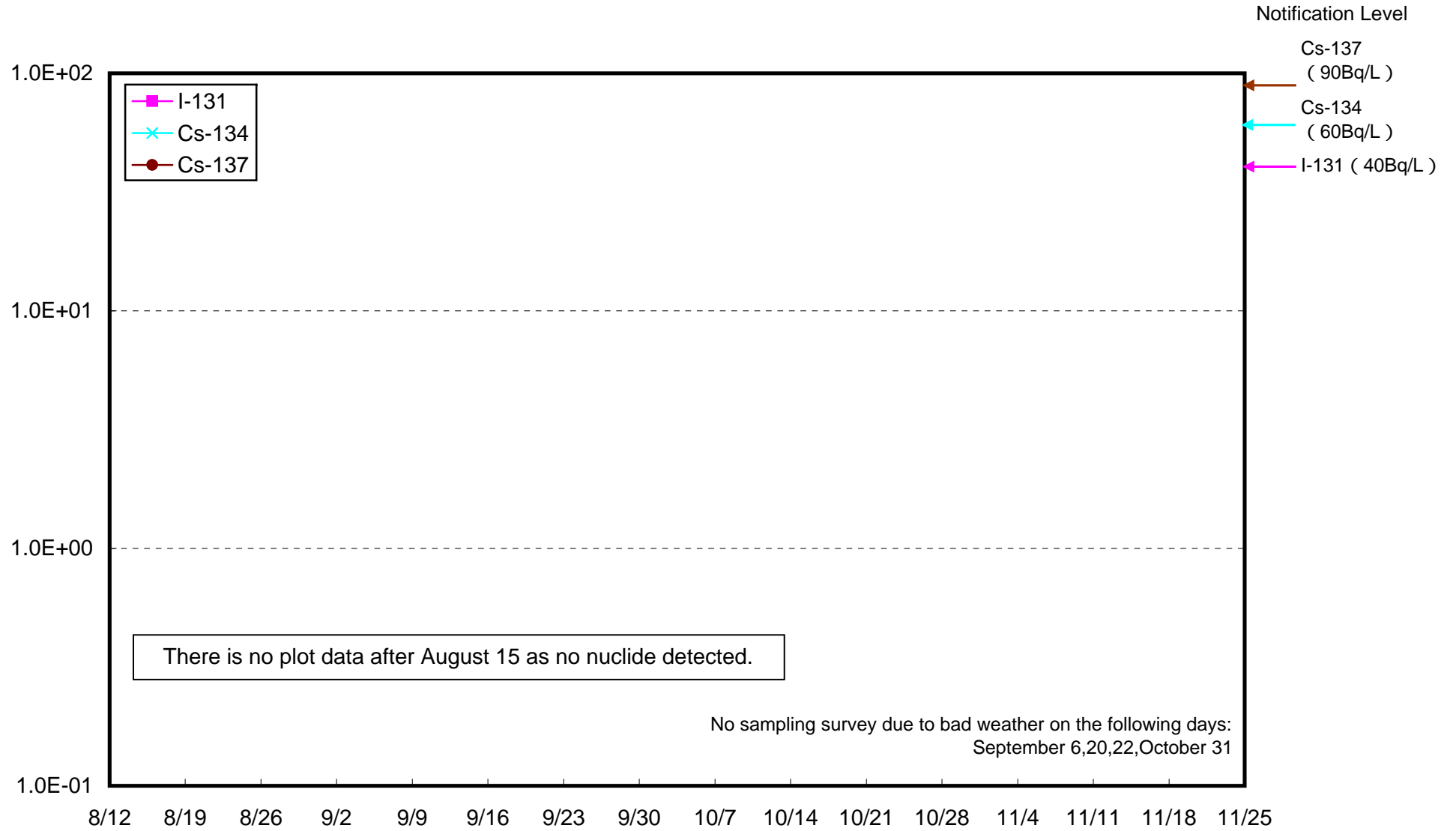
No sampling survey due to bad weather on the following days:
September 5,6,19,21



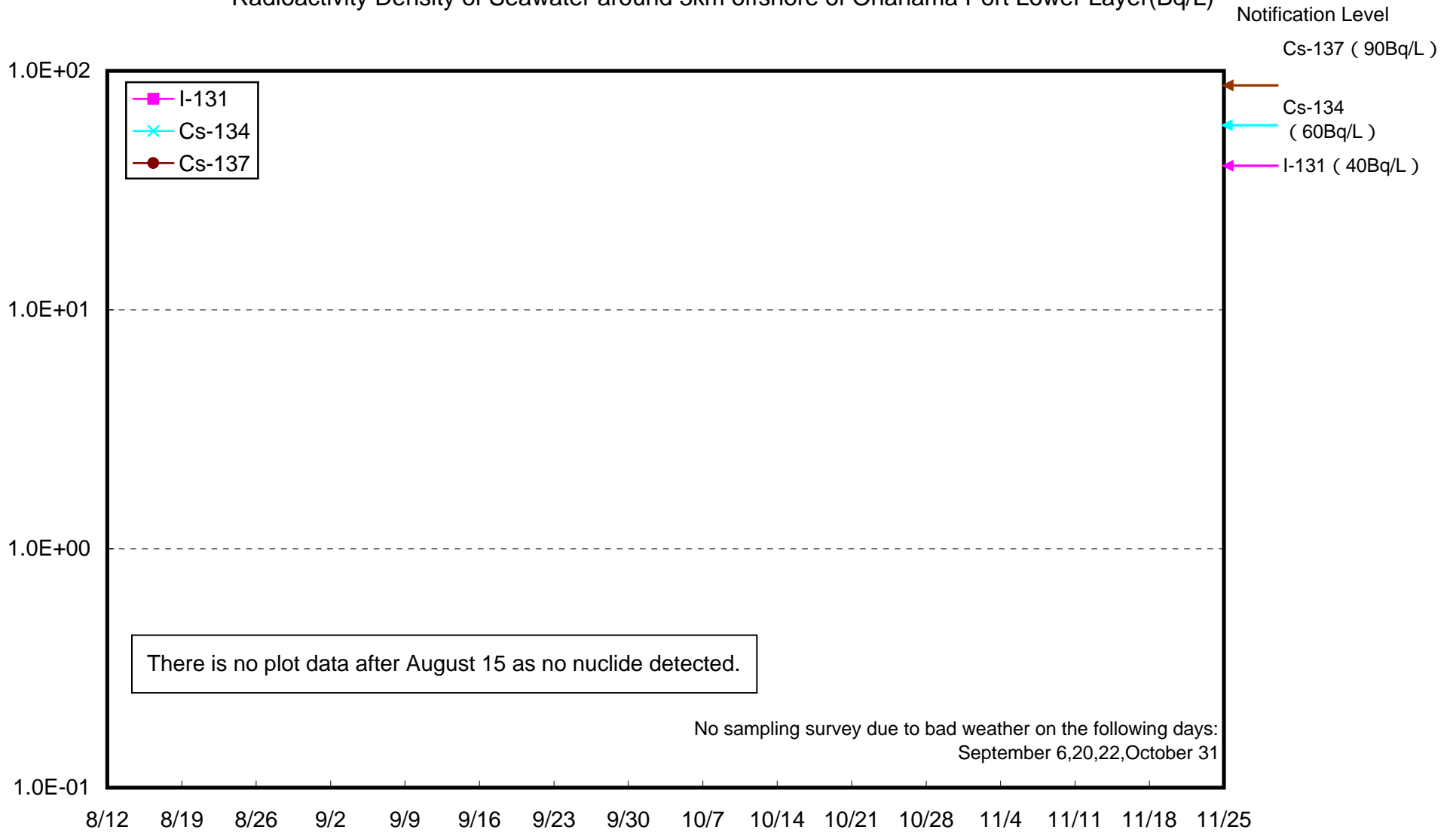
Radioactivity Density of Seawater around 3km offshore of Natsui River Lower Layer(Bq/L)



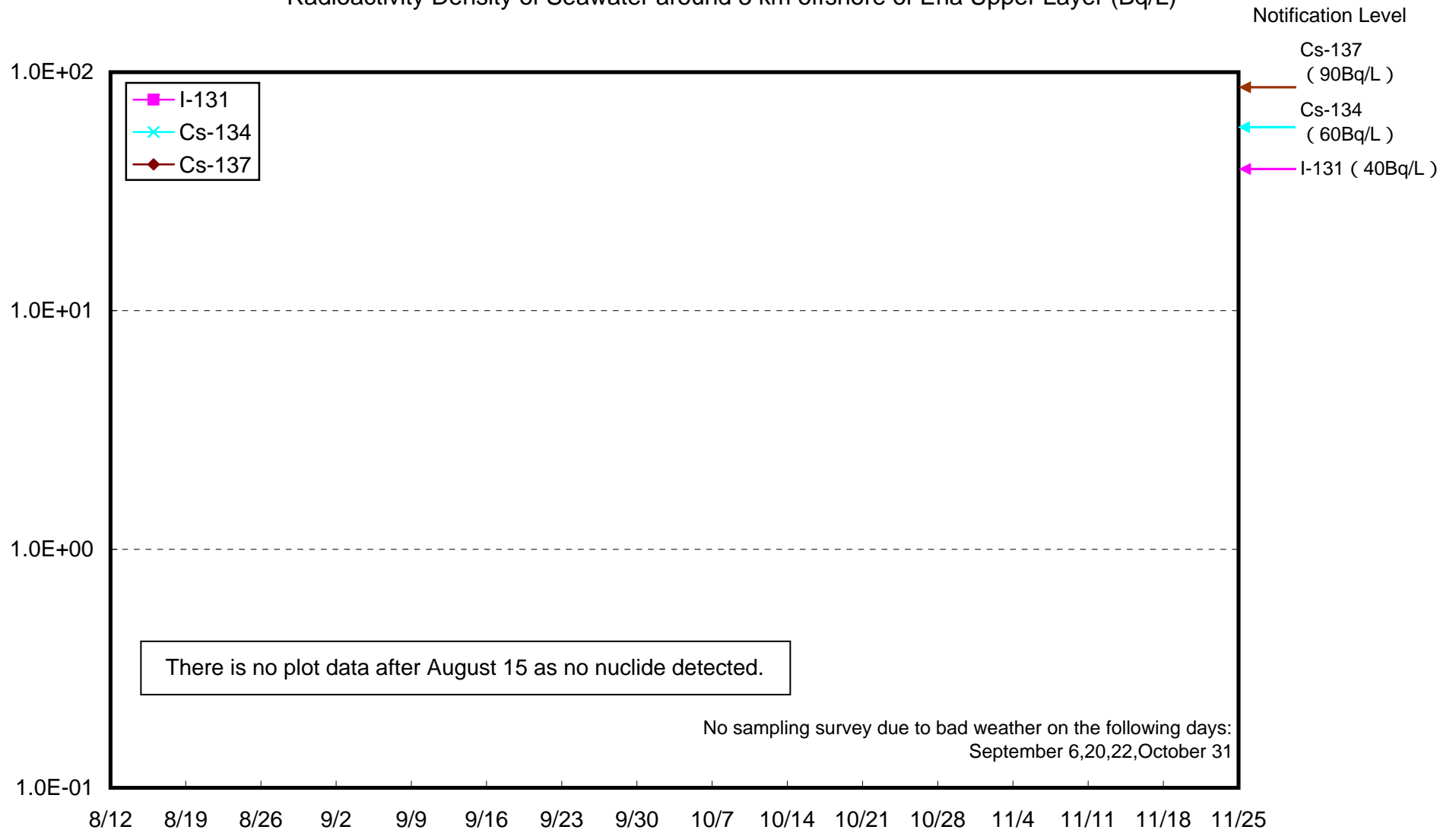
Radioactivity Density of Seawater around 3km offshore of Onahama Port Upper Layer(Bq/L)



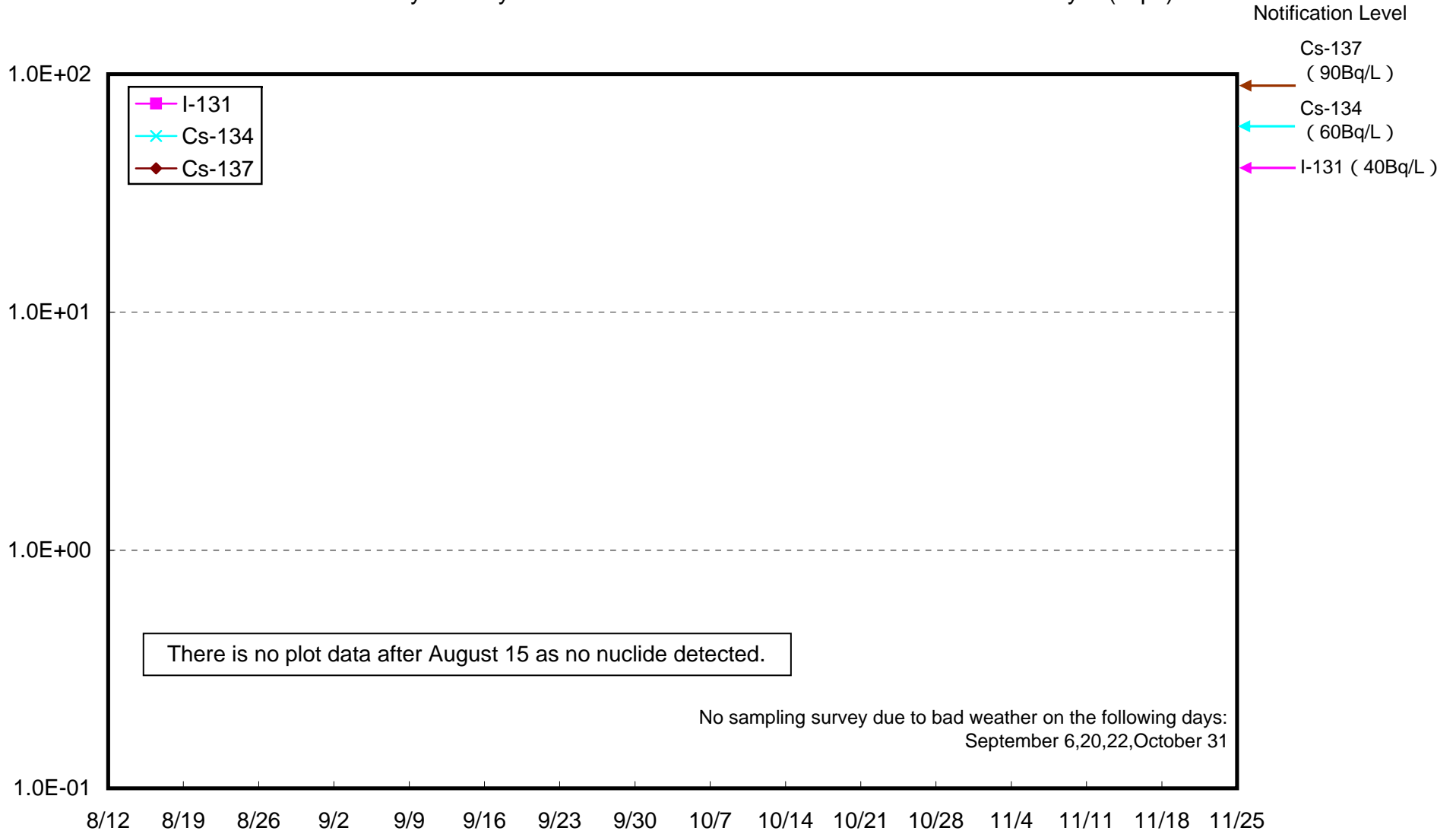
Radioactivity Density of Seawater around 3km offshore of Onahama Port Lower Layer(Bq/L)



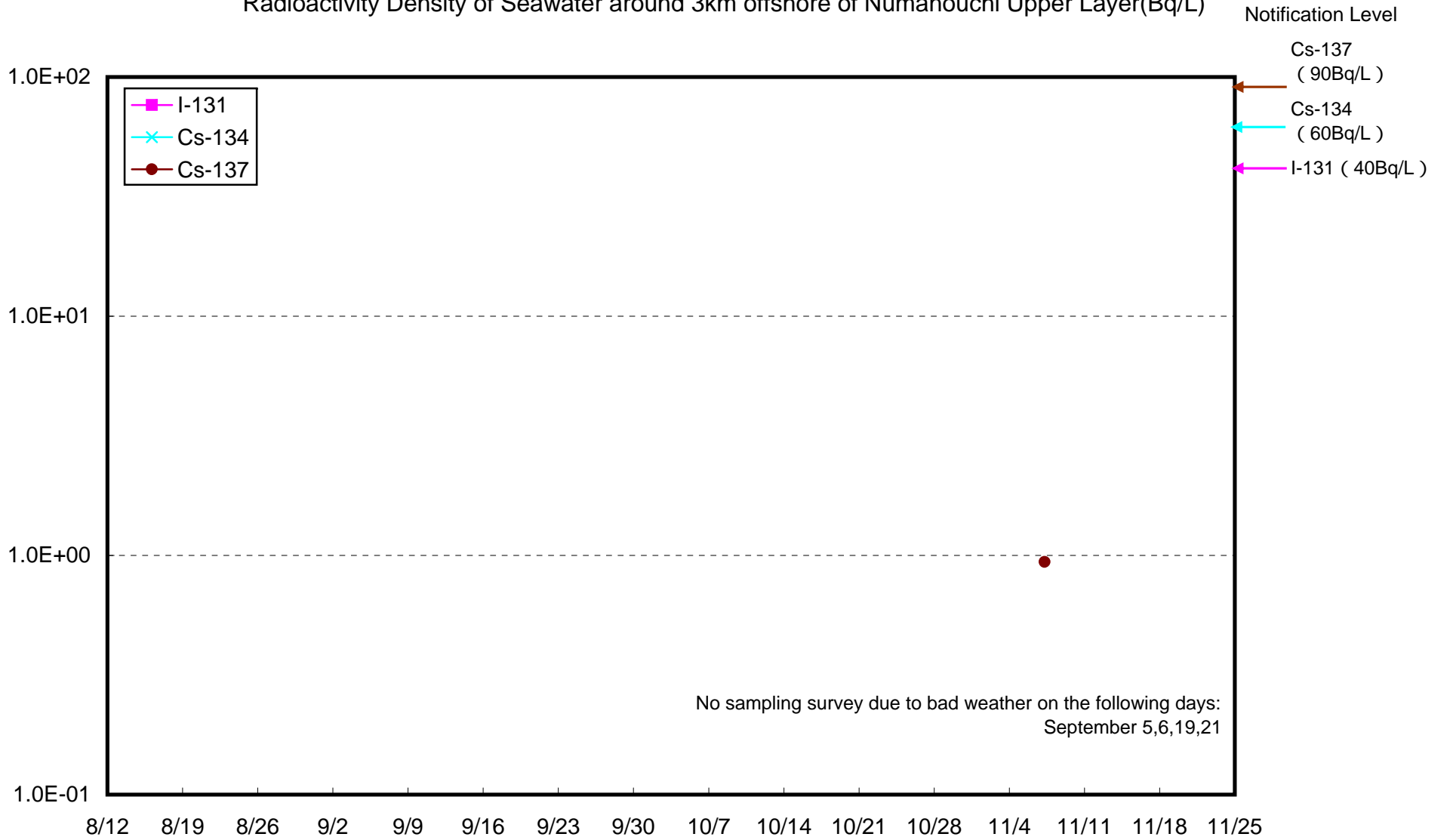
Radioactivity Density of Seawater around 3 km offshore of Ena Upper Layer (Bq/L)



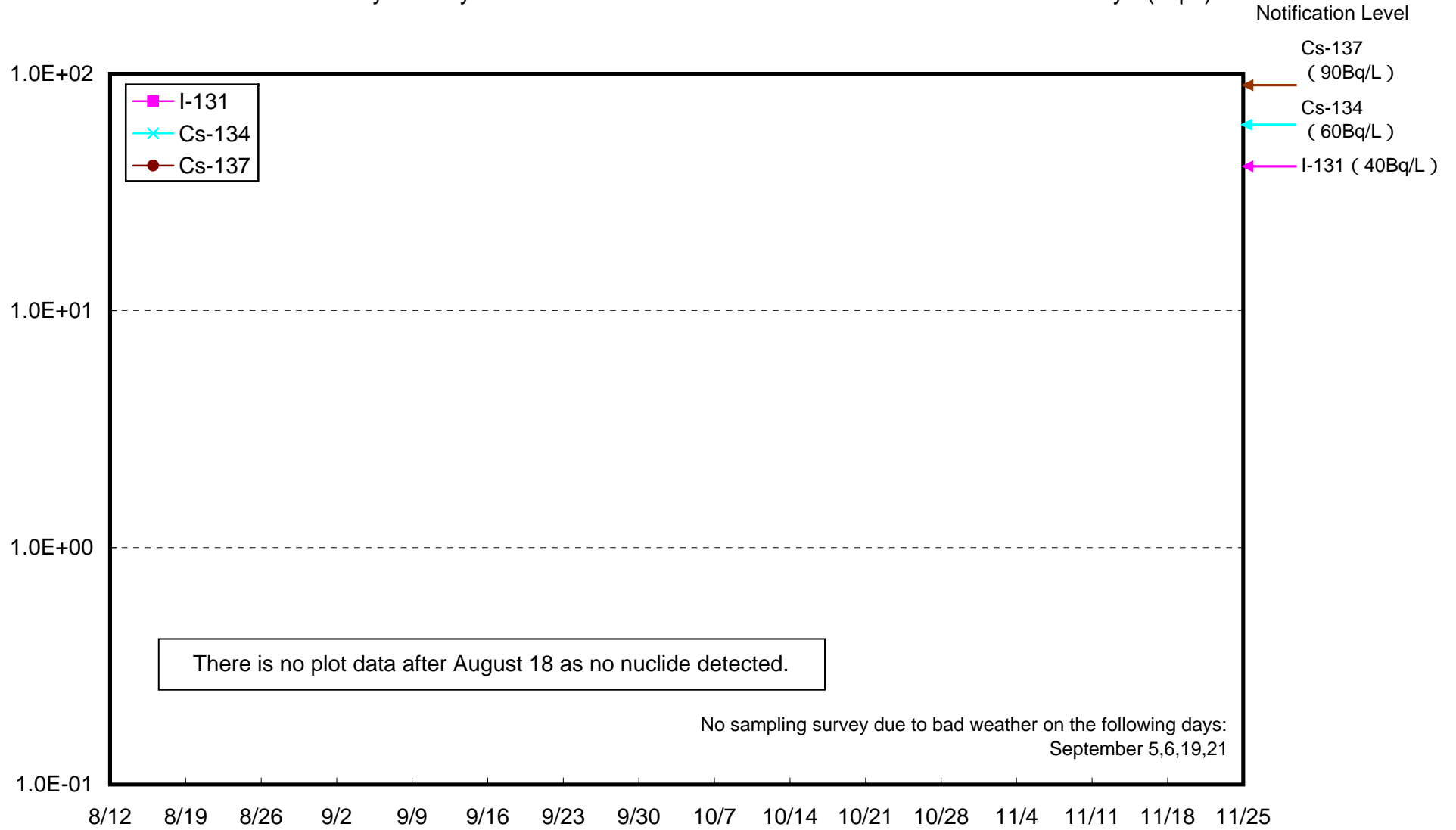
Radioactivity Density of Seawater around 3 km offshore of Ena Lower Layer (Bq/L)



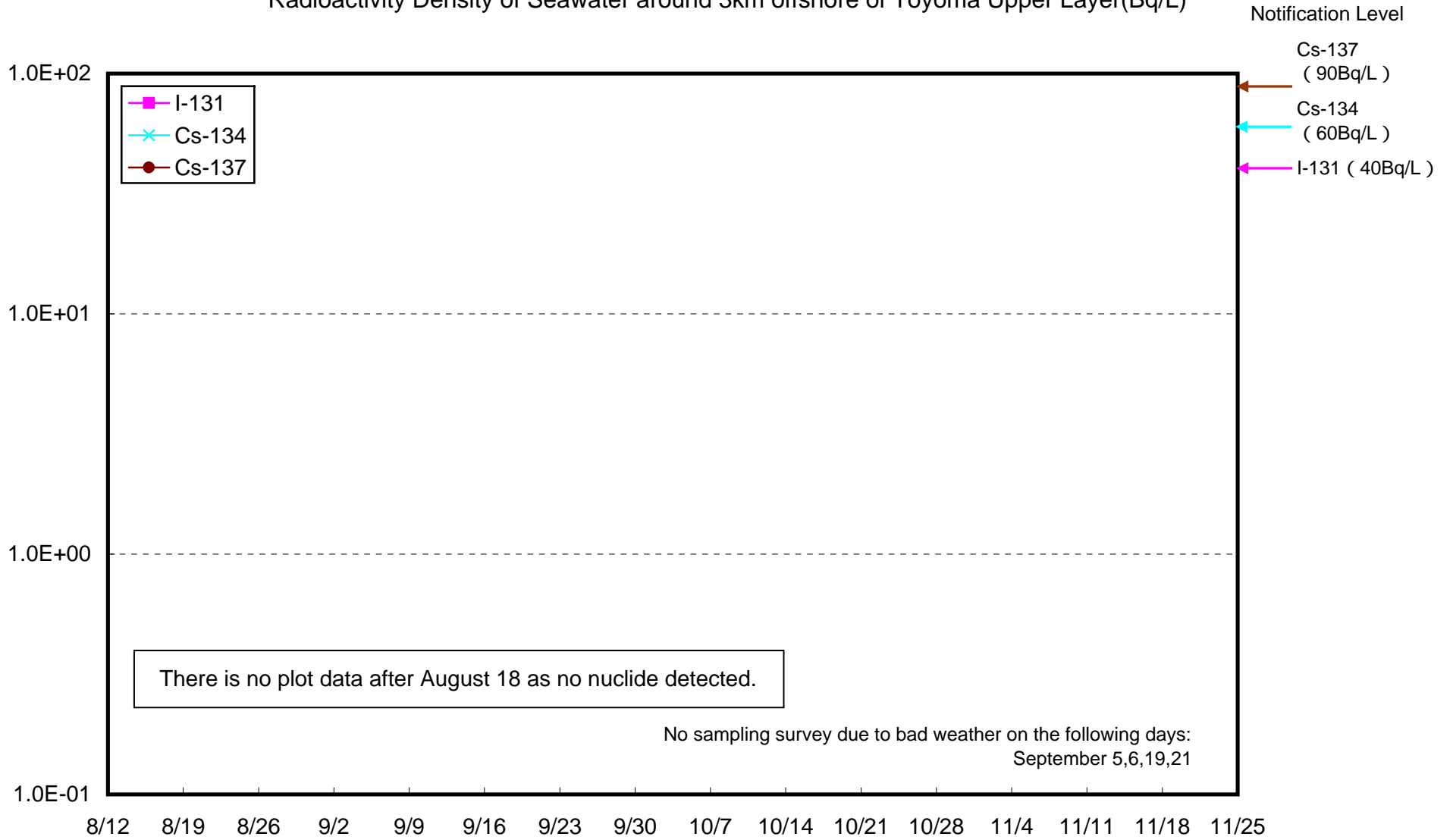
Radioactivity Density of Seawater around 3km offshore of Numanouchi Upper Layer(Bq/L)



Radioactivity Density of Seawater around 3km offshore of Numanouchi Lower Layer(Bq/L)



Radioactivity Density of Seawater around 3km offshore of Toyoma Upper Layer(Bq/L)



Radioactivity Density of Seawater around 3km offshore of Toyoma Lower Layer(Bq/L)

