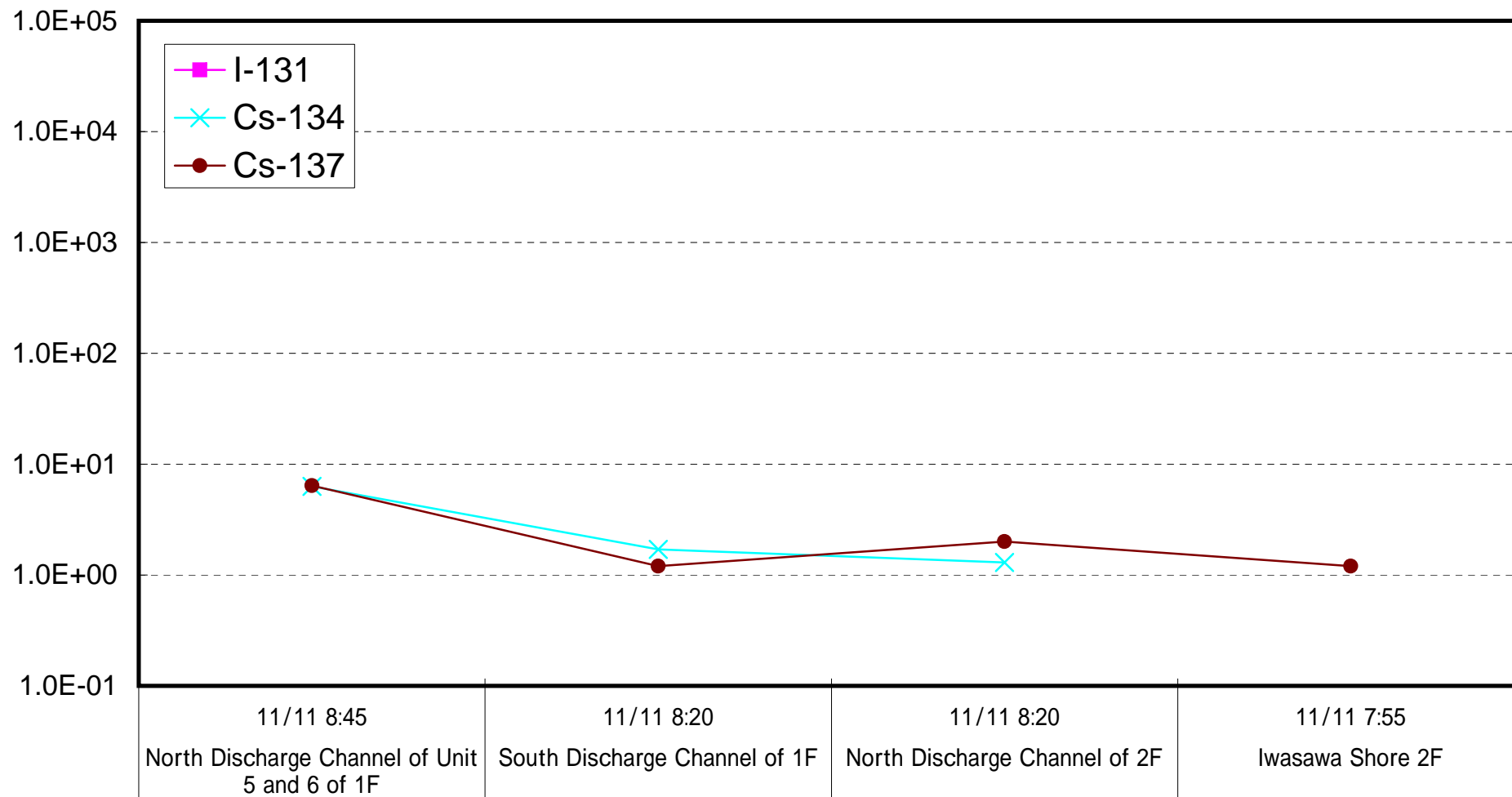
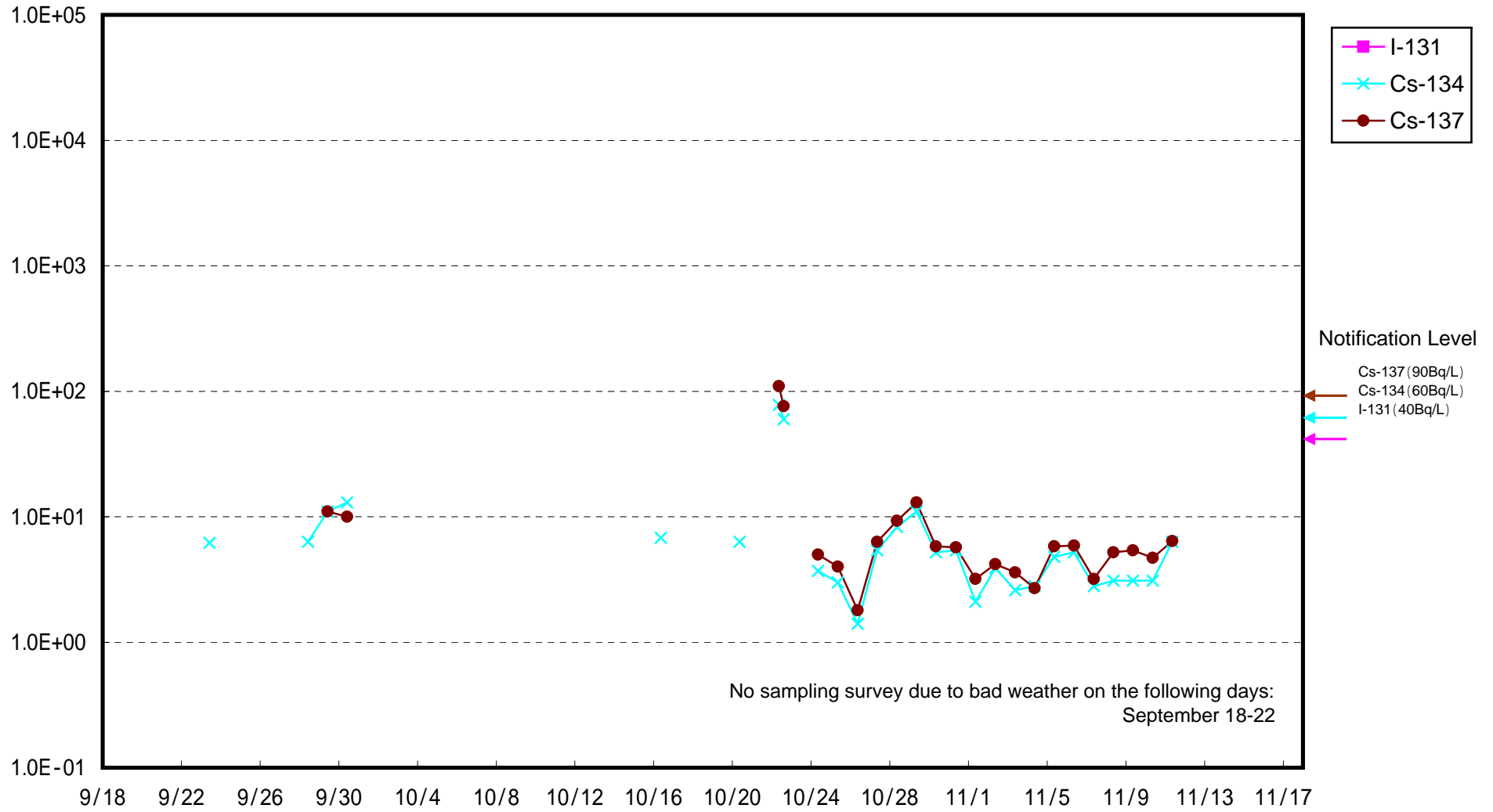


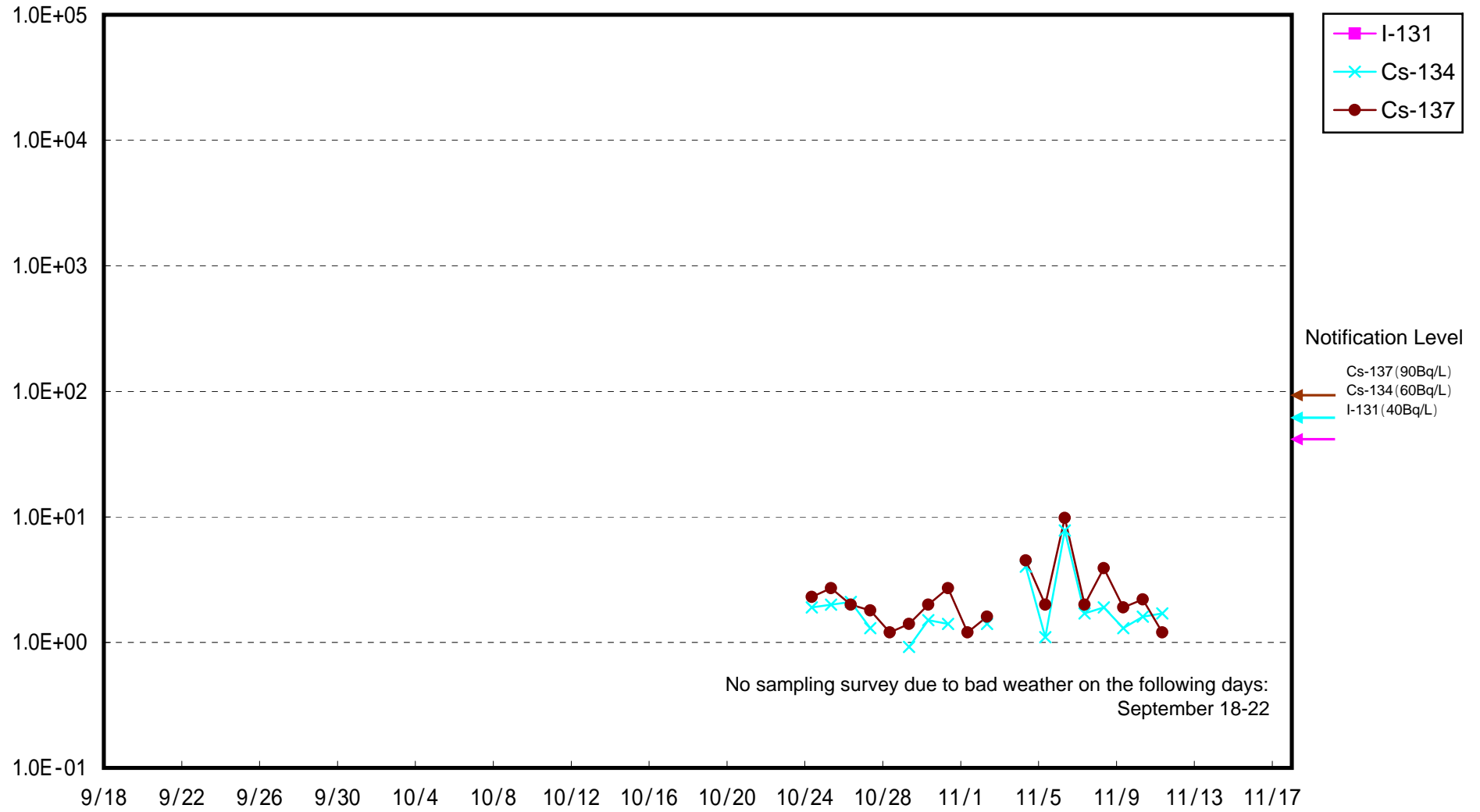
Radioactivity Density of Seawater (Bq/L)



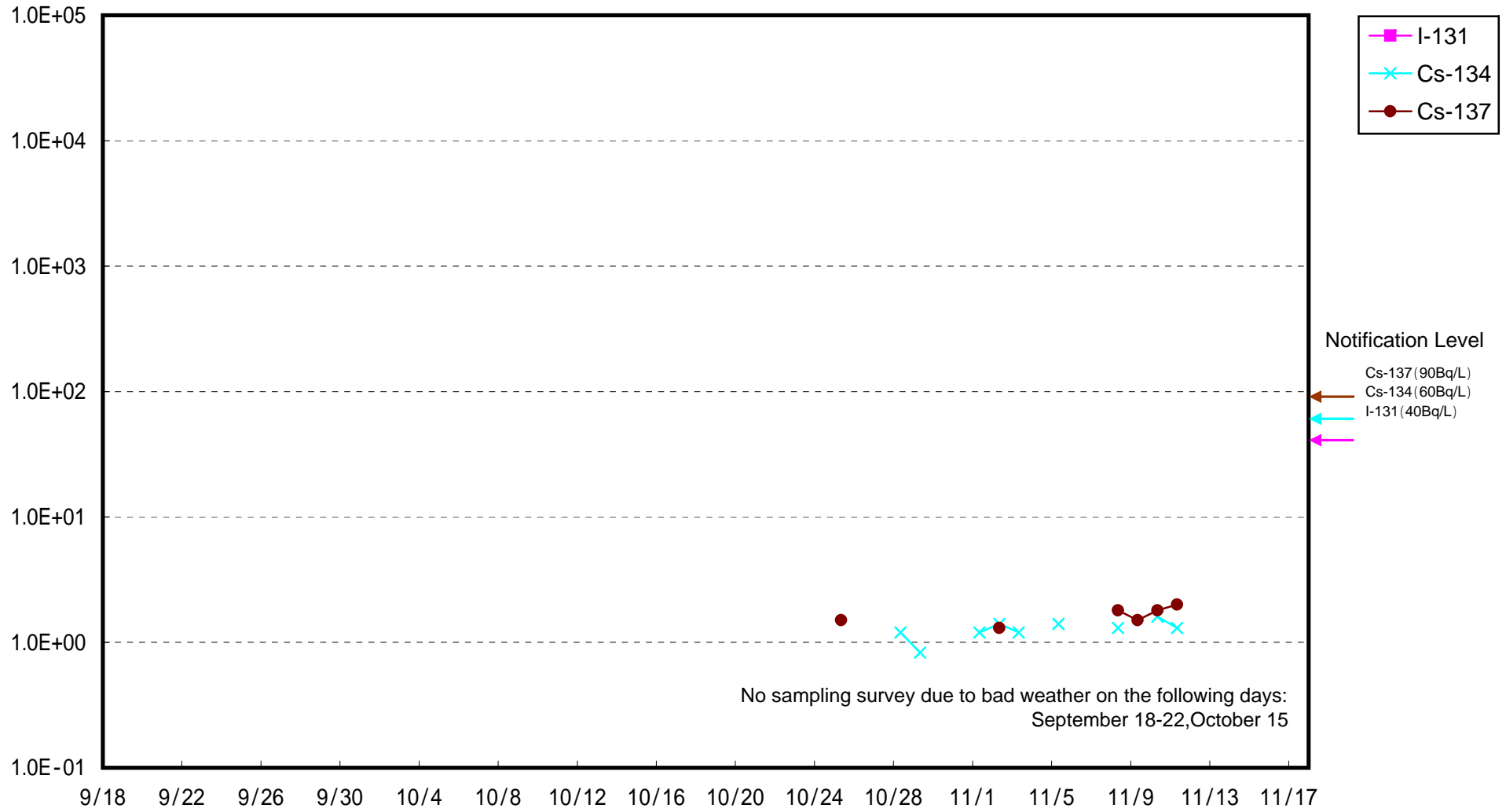
Radioactivity Density of Seawater at North of 1F5-6 Discharge Channel (Bq/L)



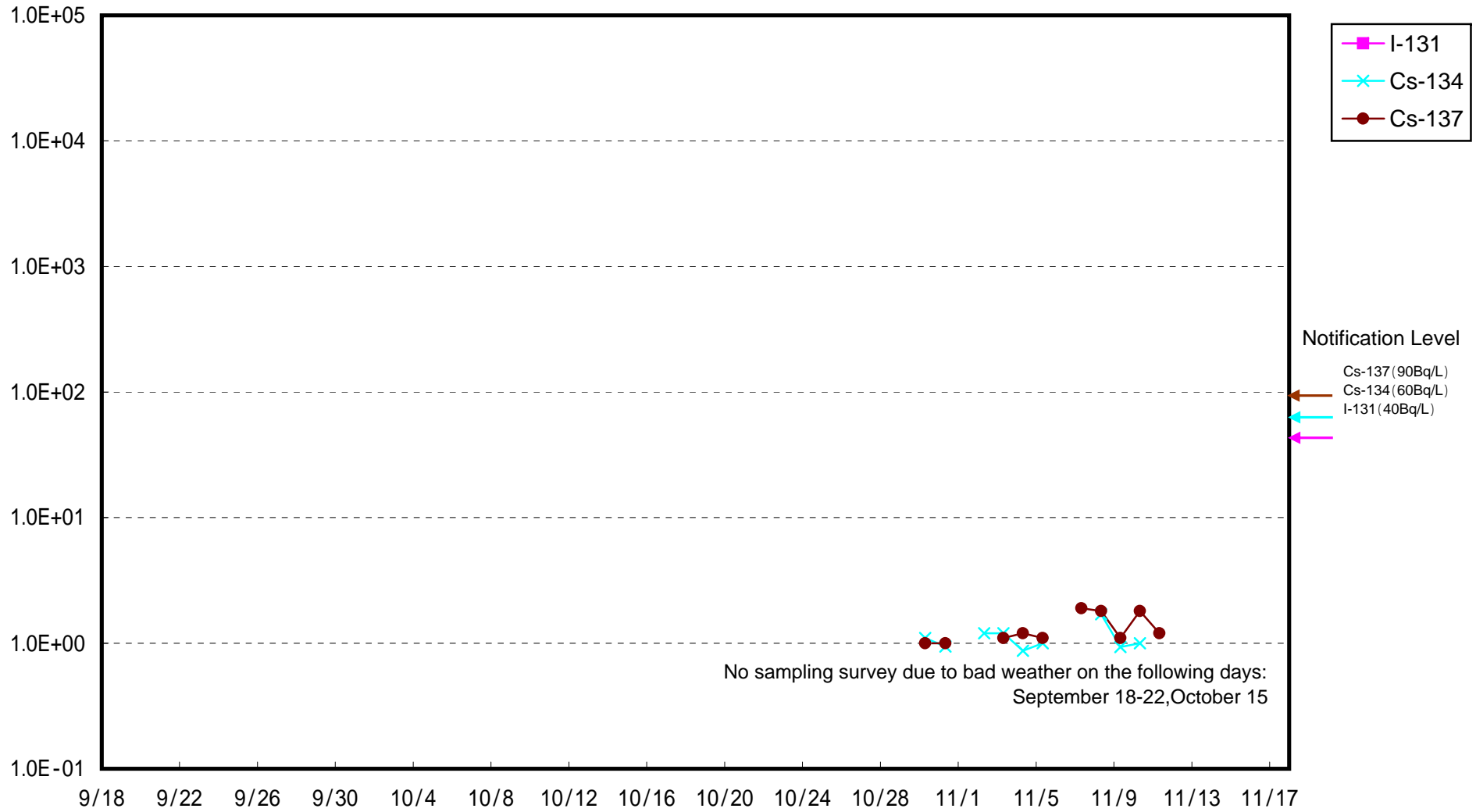
Radioactivity Density of Seawater at South Discharge Channel of 1F (Bq/L)



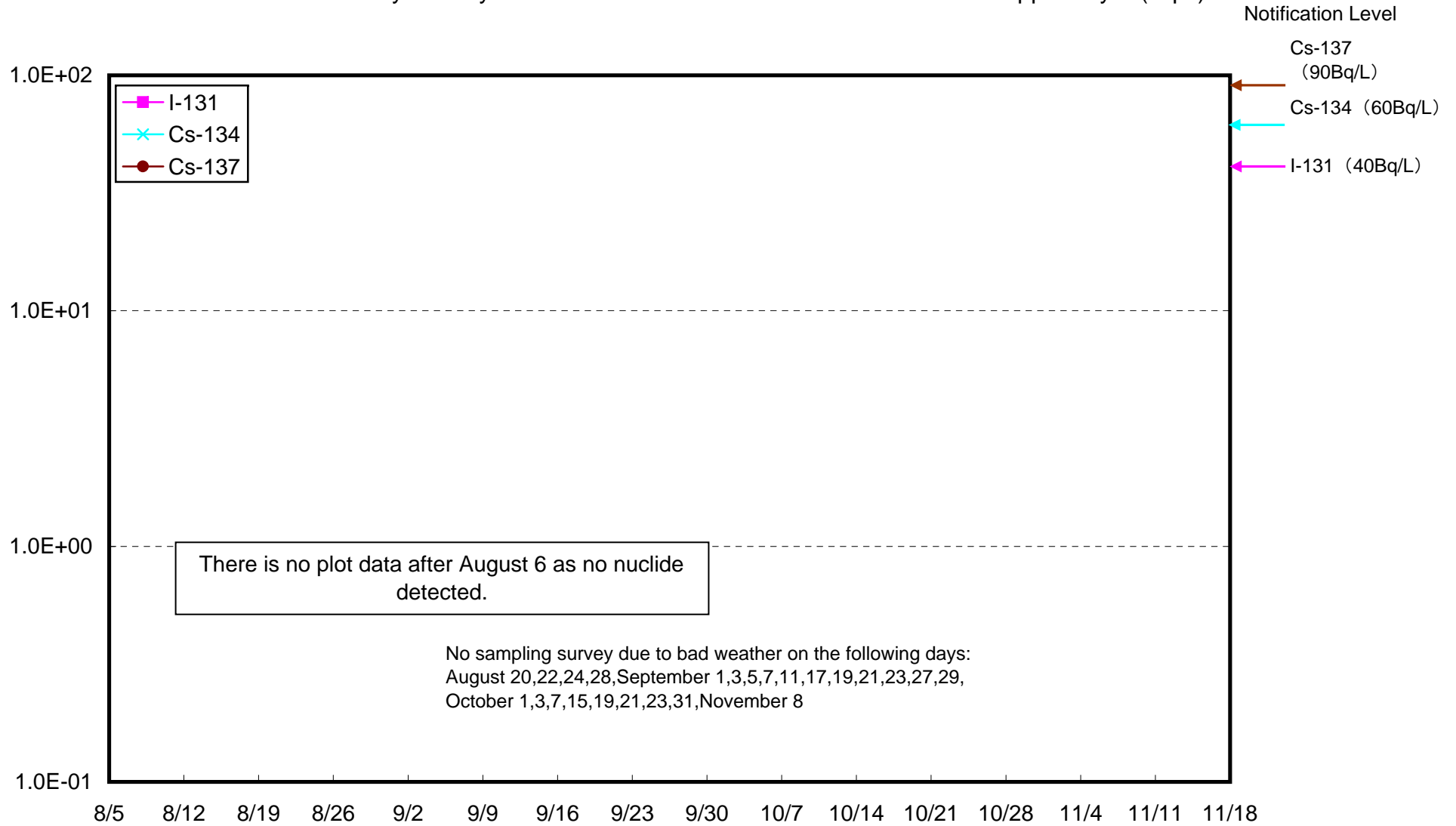
Radioactivity Density of Seawater at North Discharge Channel of 2F (Bq/L)



Radioactivity Density of Seawater at Iwasawa Shore 2F (Bq/L)



Radioactivity Density of Seawater 3km Offshore of Haramachi Ward Upper Layer (Bq/L)



Radioactivity Density of Seawater 3km Offshore of Haramachi Ward Lower Layer (Bq/L)

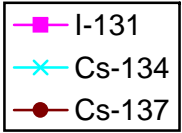
Notification Level

Cs-137 (90Bq/L)

Cs-134 (60Bq/L)

I-131 (40Bq/L)

1.0E+02



1.0E+01

1.0E+00

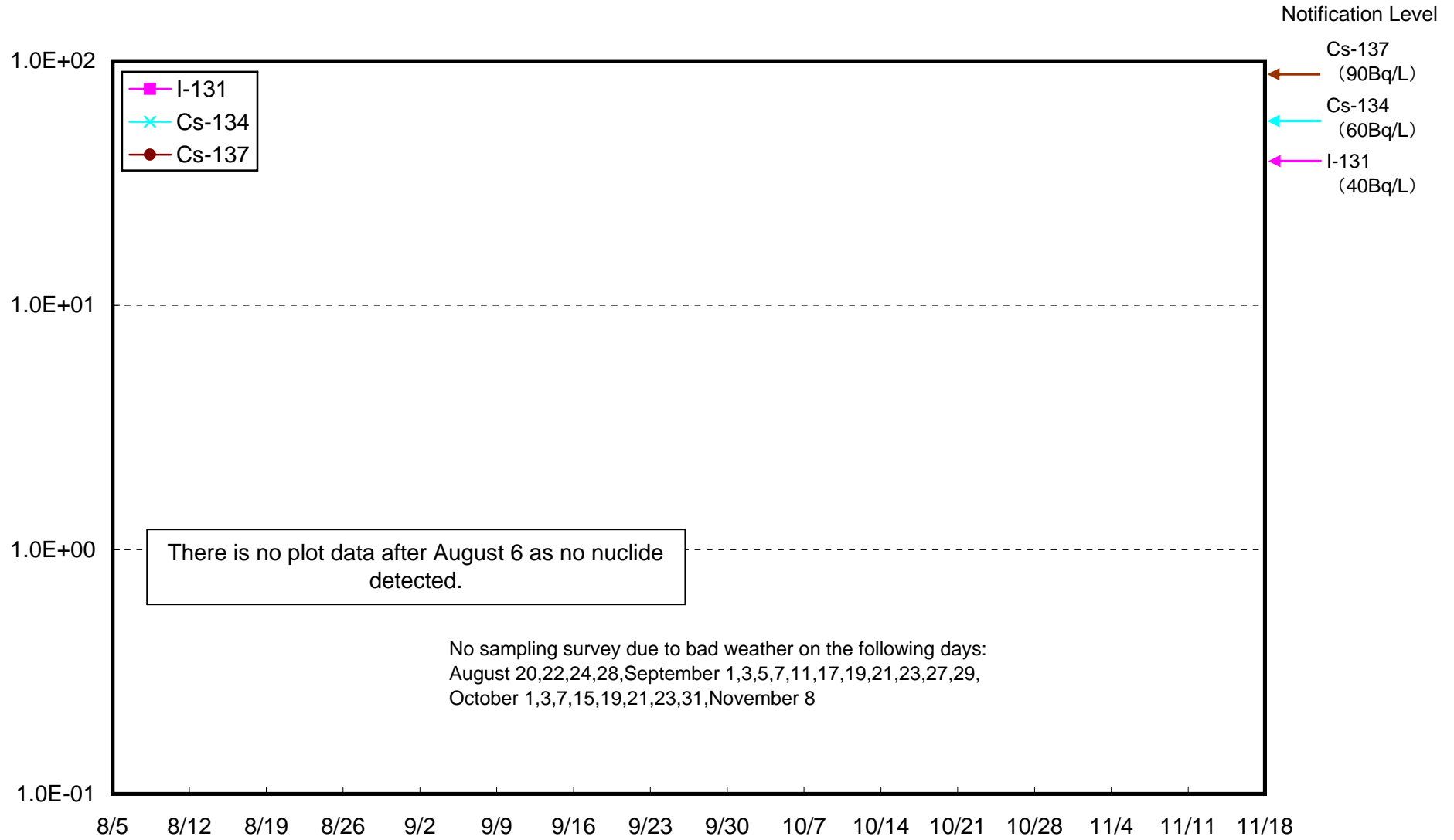
There is no plot data after August 6 as no nuclide detected.

No sampling survey due to bad weather on the following days:
August 20,22,24,28,
September 1,3,5,7,11,17,19,21,23,27,29,
October 1,3,7,15,19,21,23,31,November 8

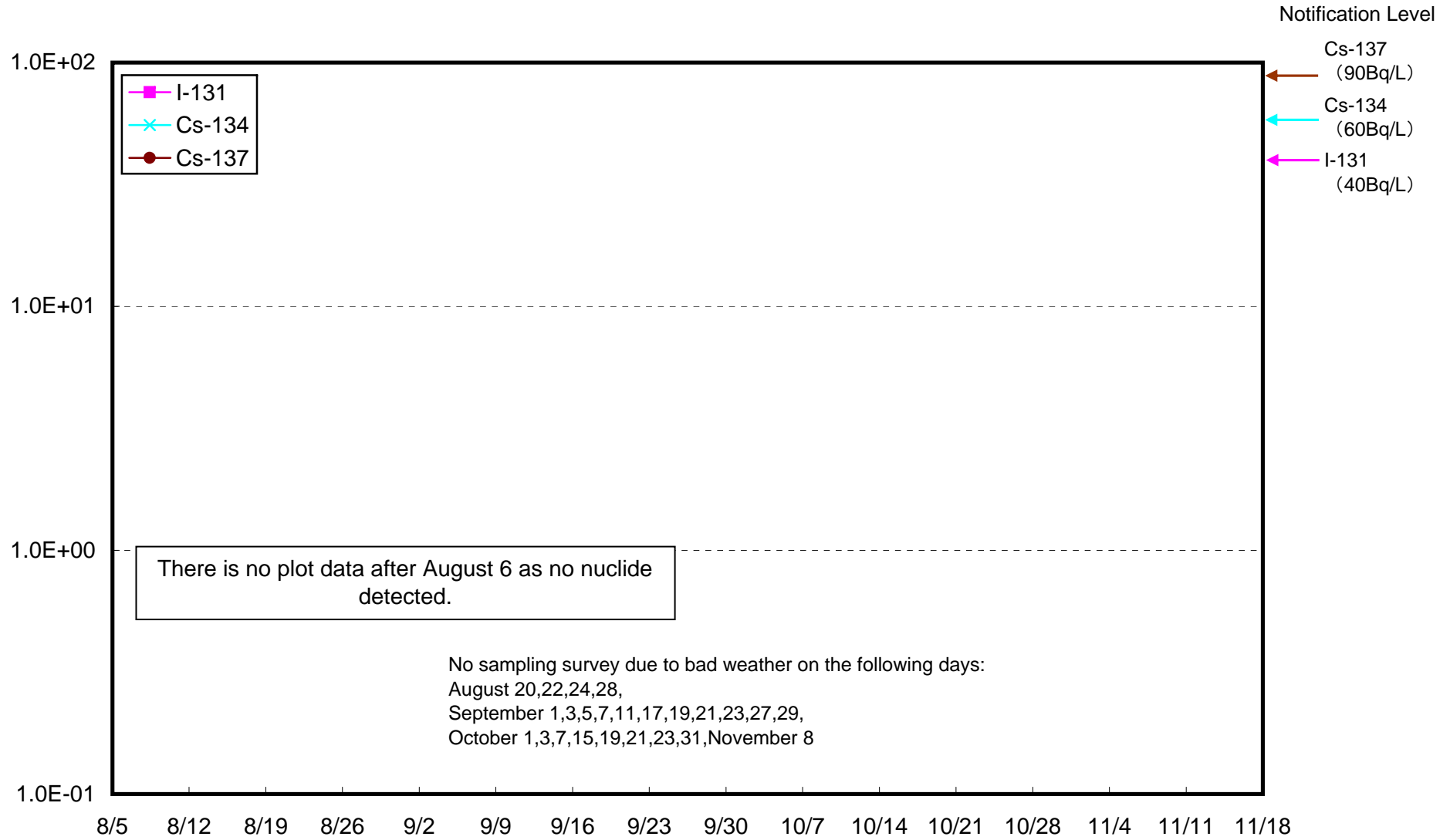
1.0E-01

8/5 8/12 8/19 8/26 9/2 9/9 9/16 9/23 9/30 10/7 10/14 10/21 10/28 11/4 11/11 11/18

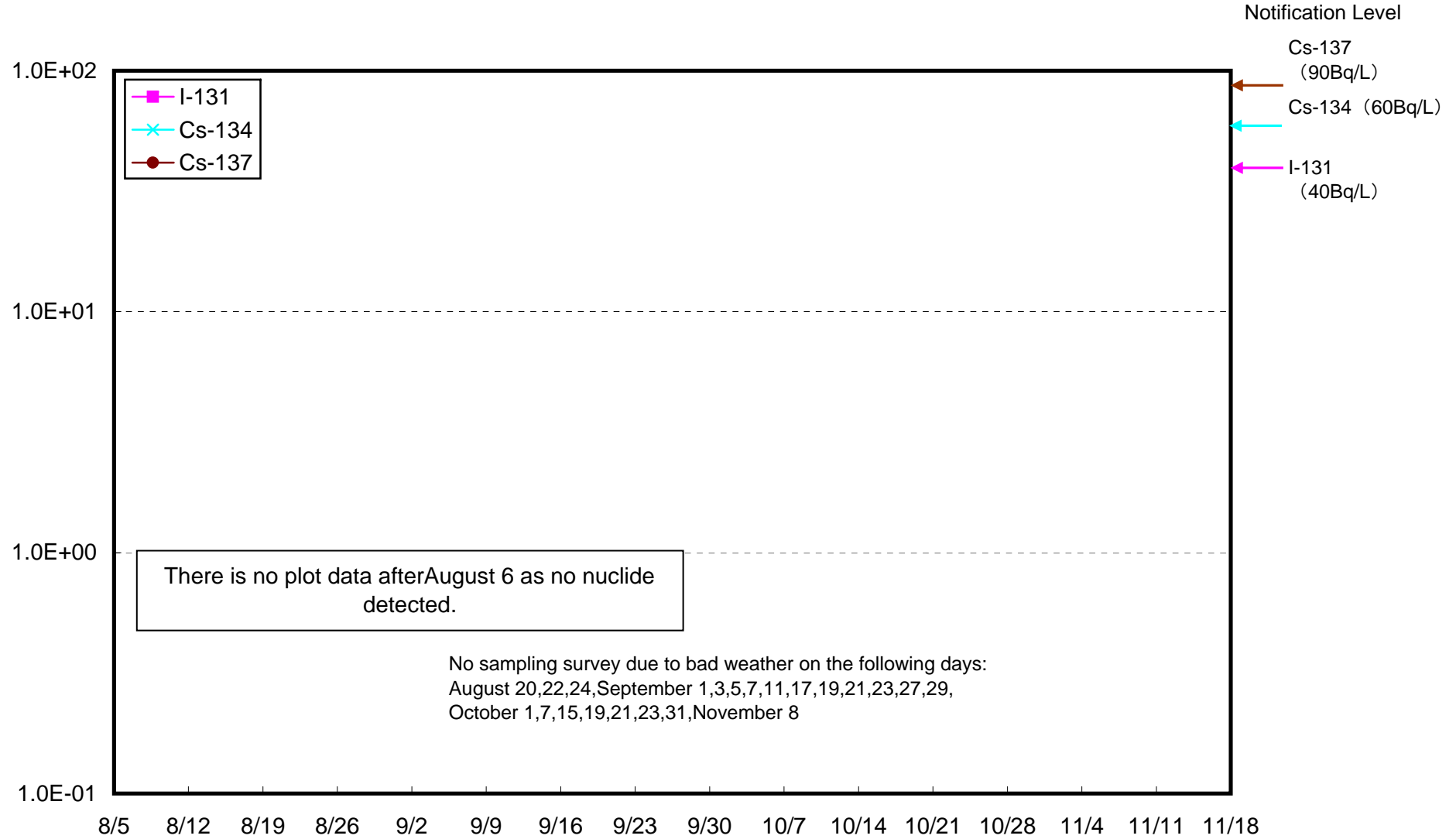
Radioactivity Density of Seawater 3km Offshore of Odaka Ward Upper Layer (Bq/L)



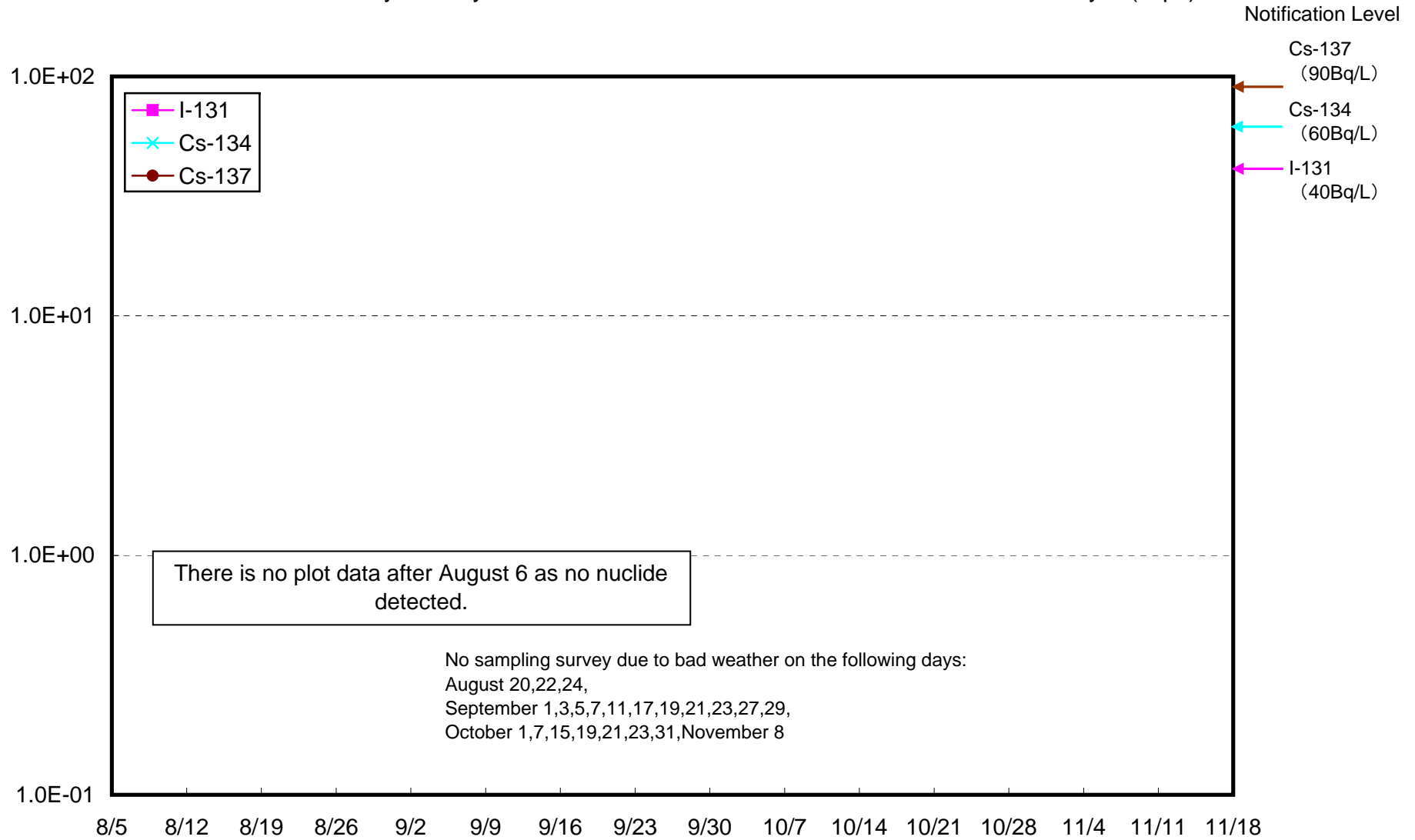
Radioactivity Density of Seawater 3km Offshore of Odaka Ward Lower Layer (Bq/L)



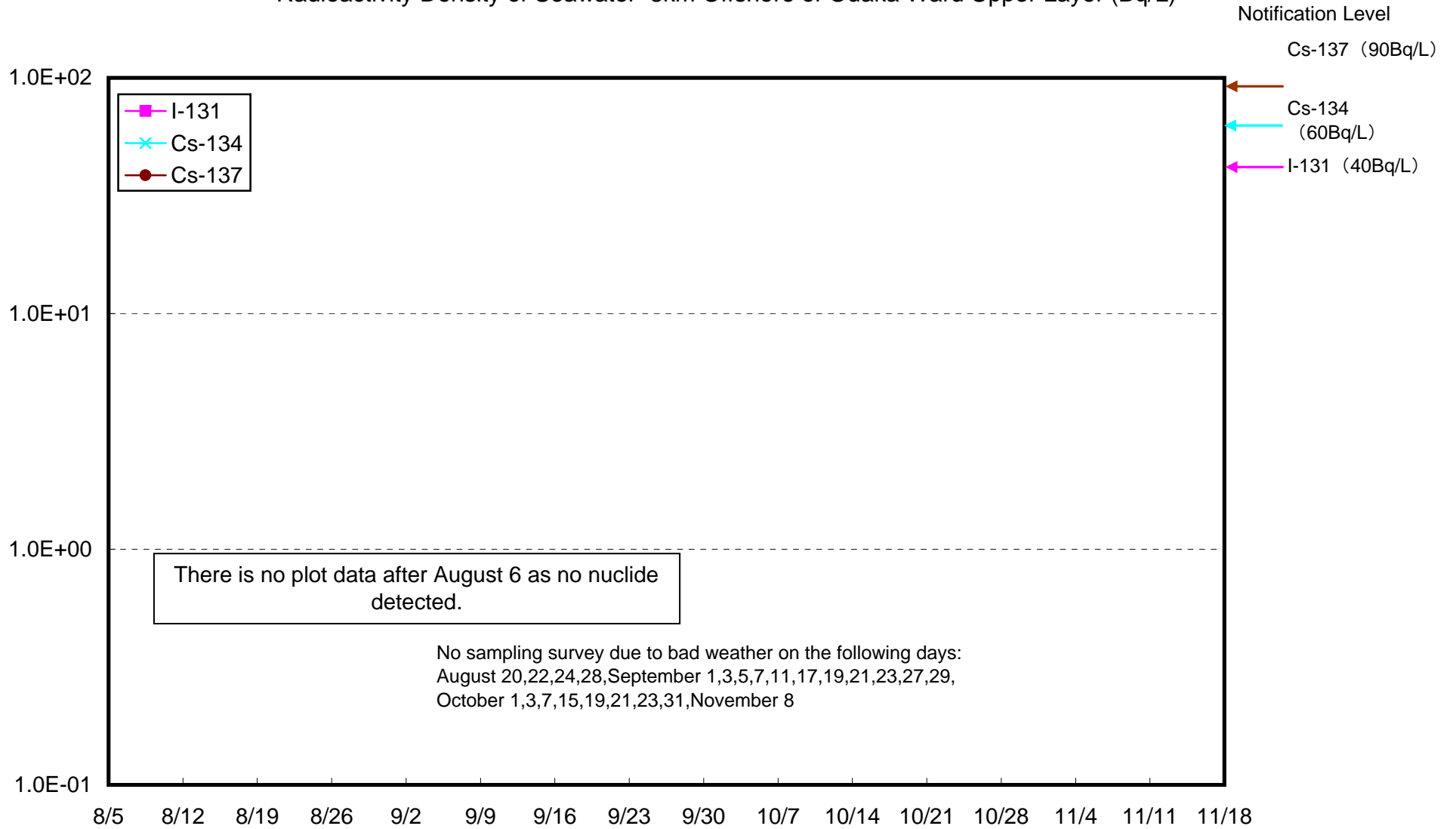
Radioactivity Density of Seawater 3km Offshore of Iwasawa Shore Upper Layer (Bq/L)



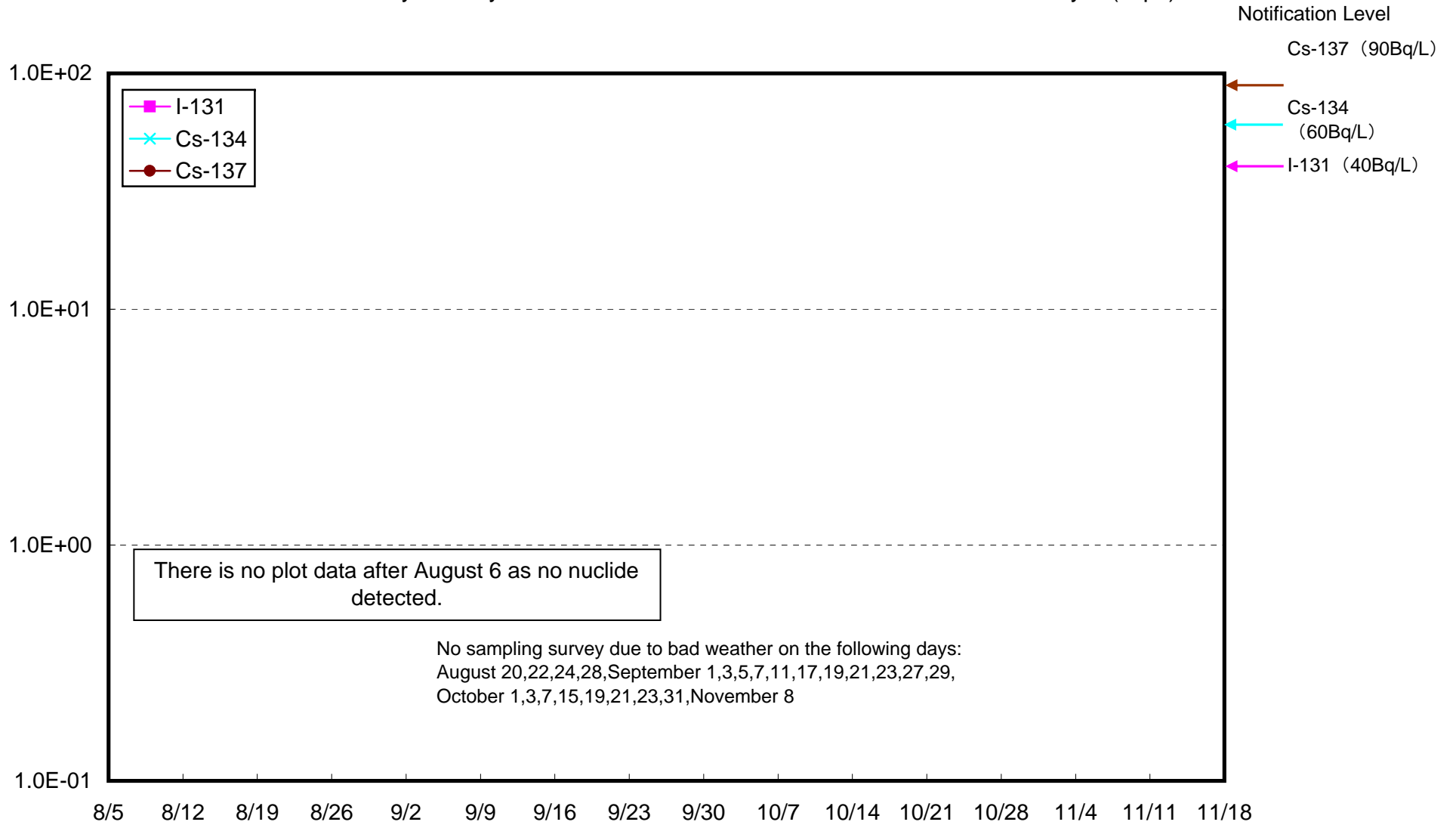
Radioactivity Density of Seawater 3km Offshore of Iwasawa Shore Lower Layer (Bq/L)



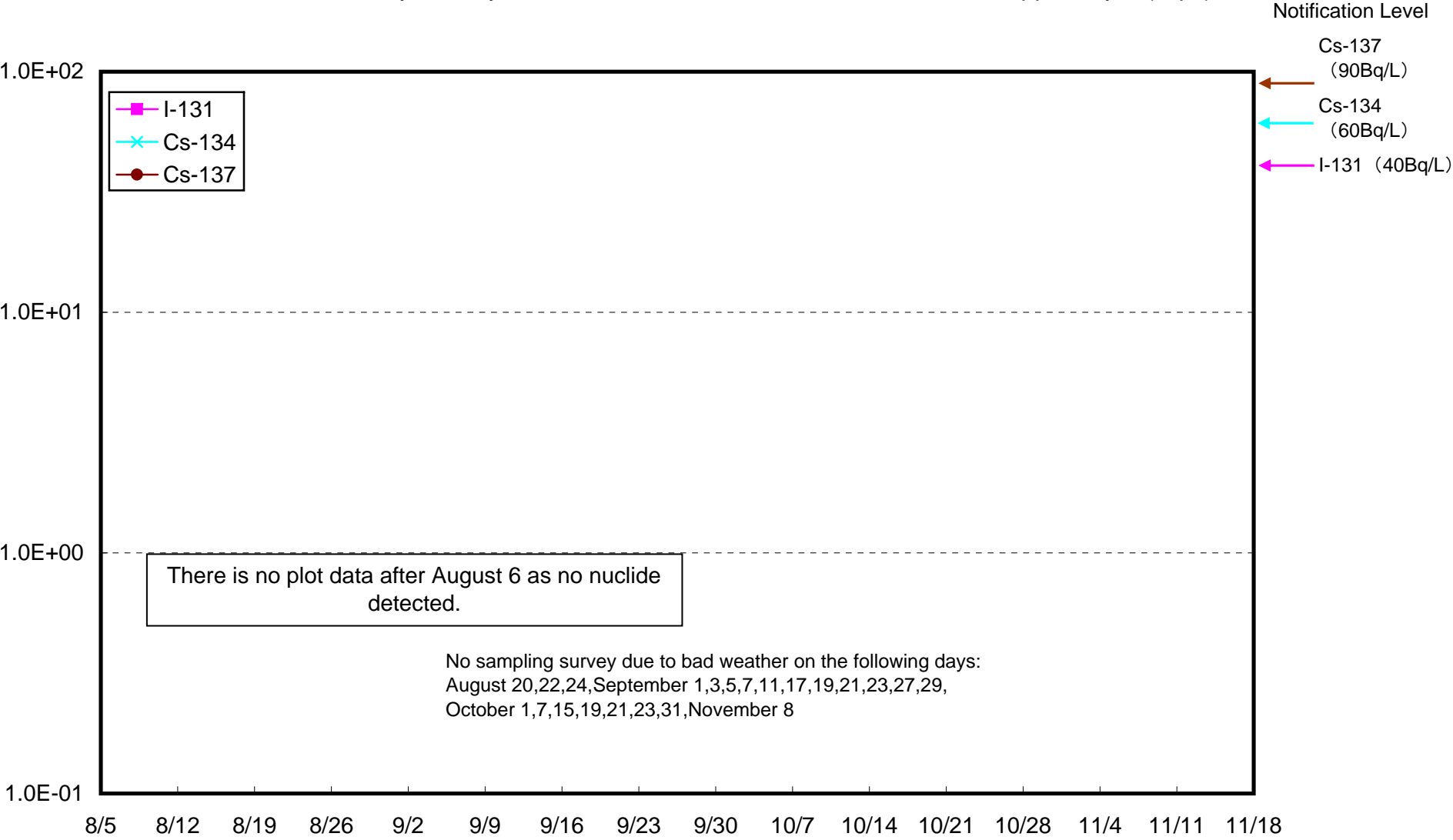
Radioactivity Density of Seawater 8km Offshore of Odaka Ward Upper Layer (Bq/L)



Radioactivity Density of Seawater 8km Offshore of Odaka Ward Lower Layer (Bq/L)



Radioactivity Density of Seawater 8km Offshore of Iwasawa Shore Upper Layer (Bq/L)



Radioactivity Density of Seawater 8km Offshore of Iwasawa Shore Lower Layer (Bq/L)

