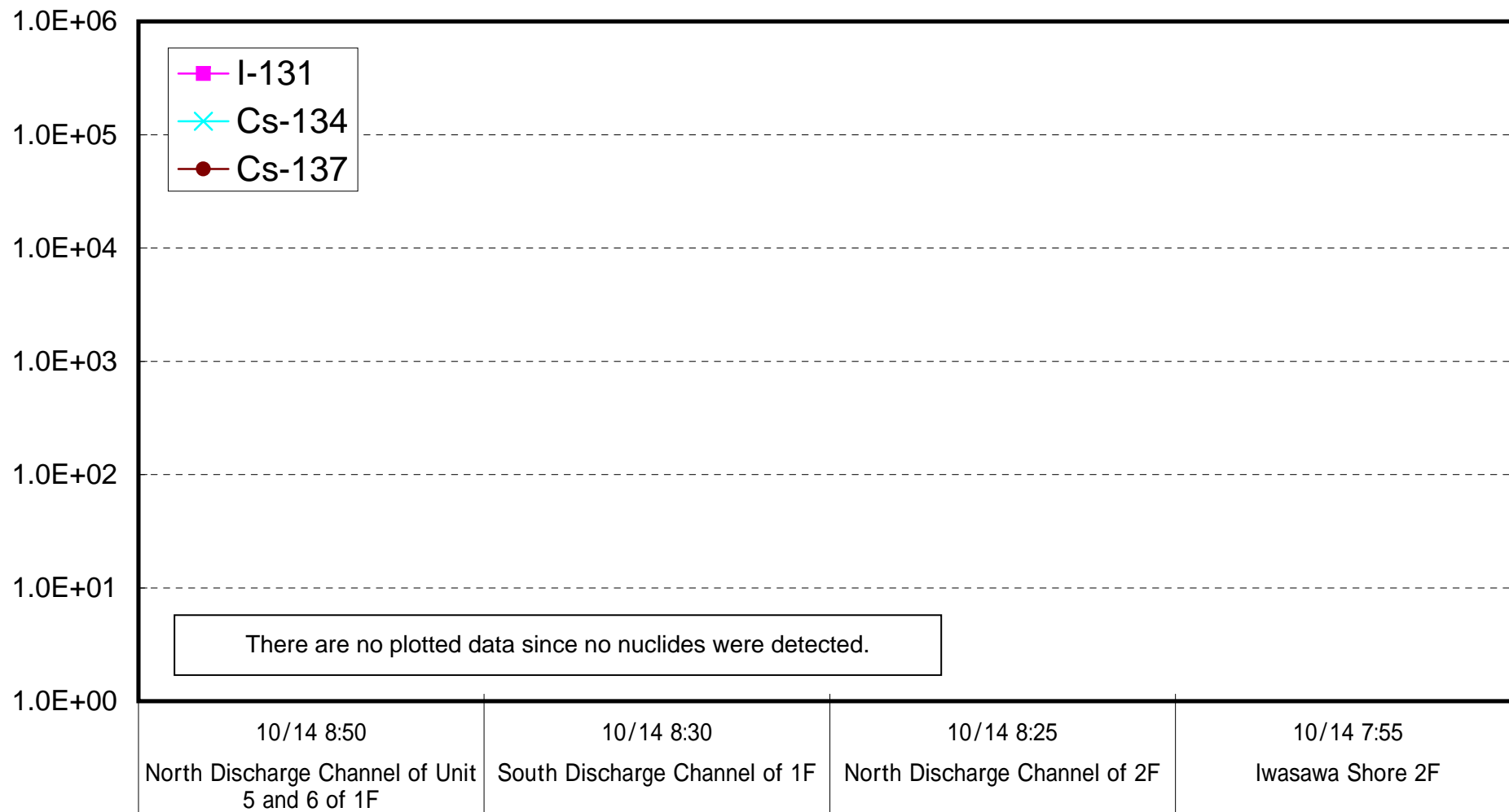
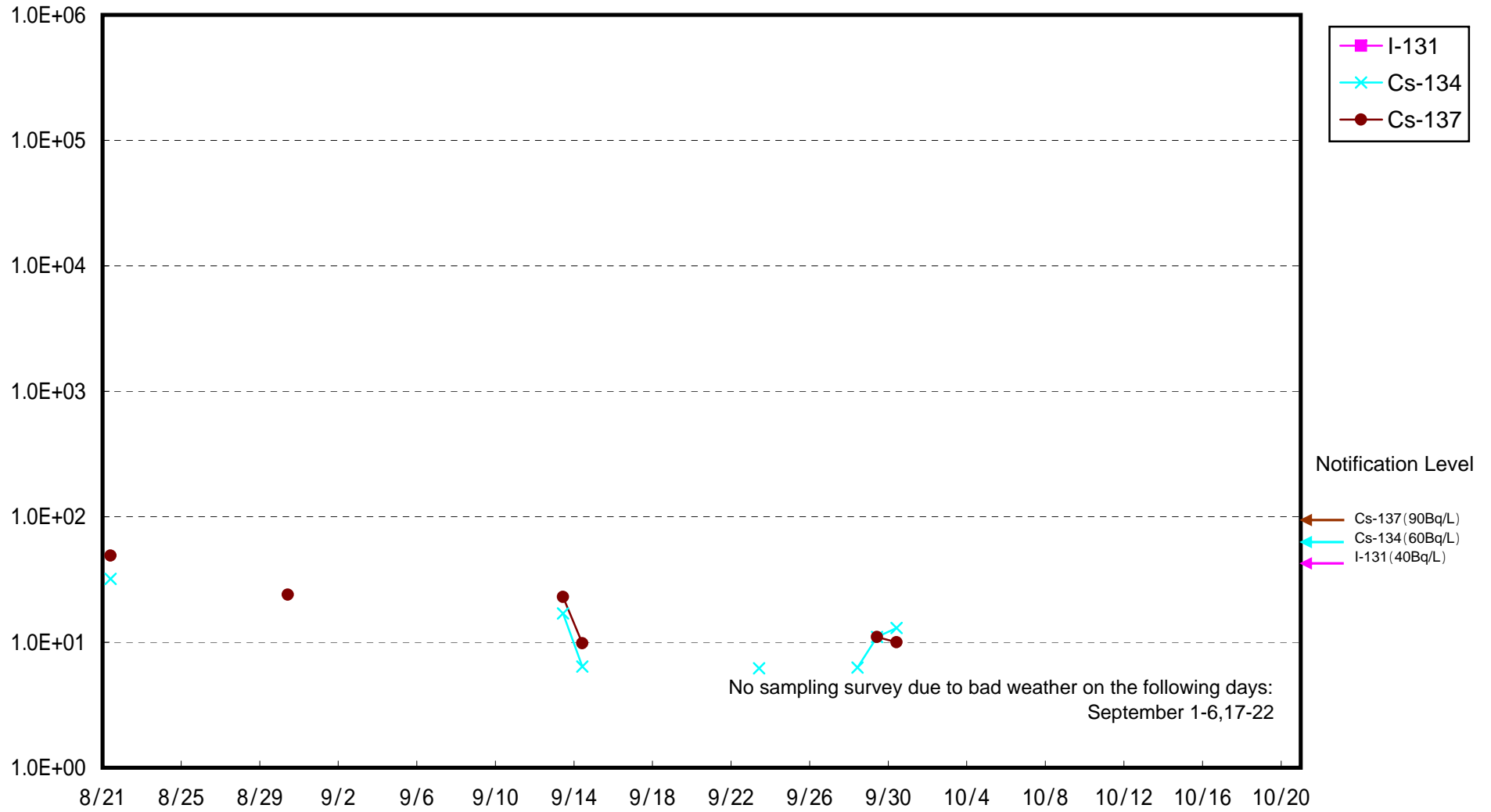


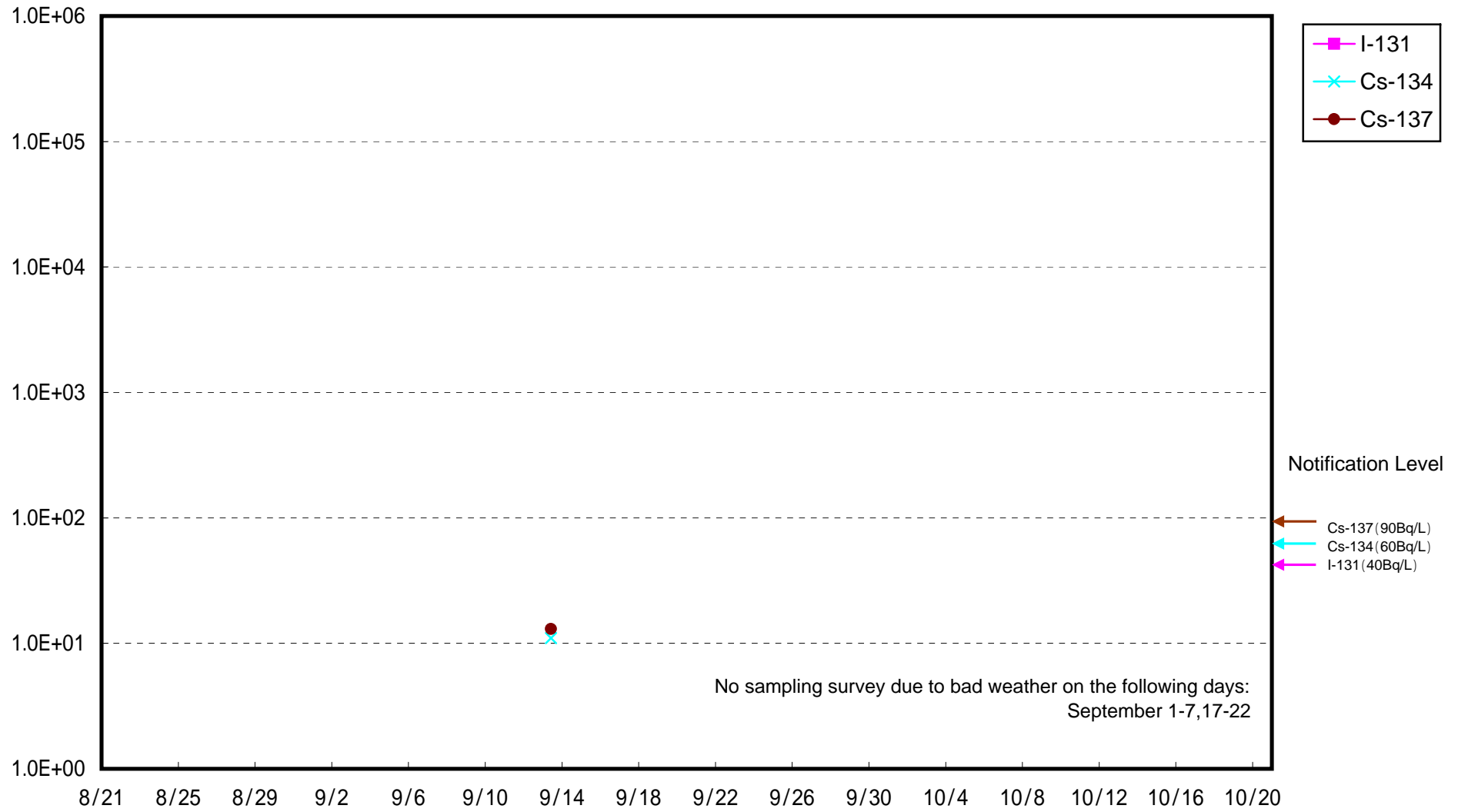
# Radioactivity Density of Seawater (Bq/L)



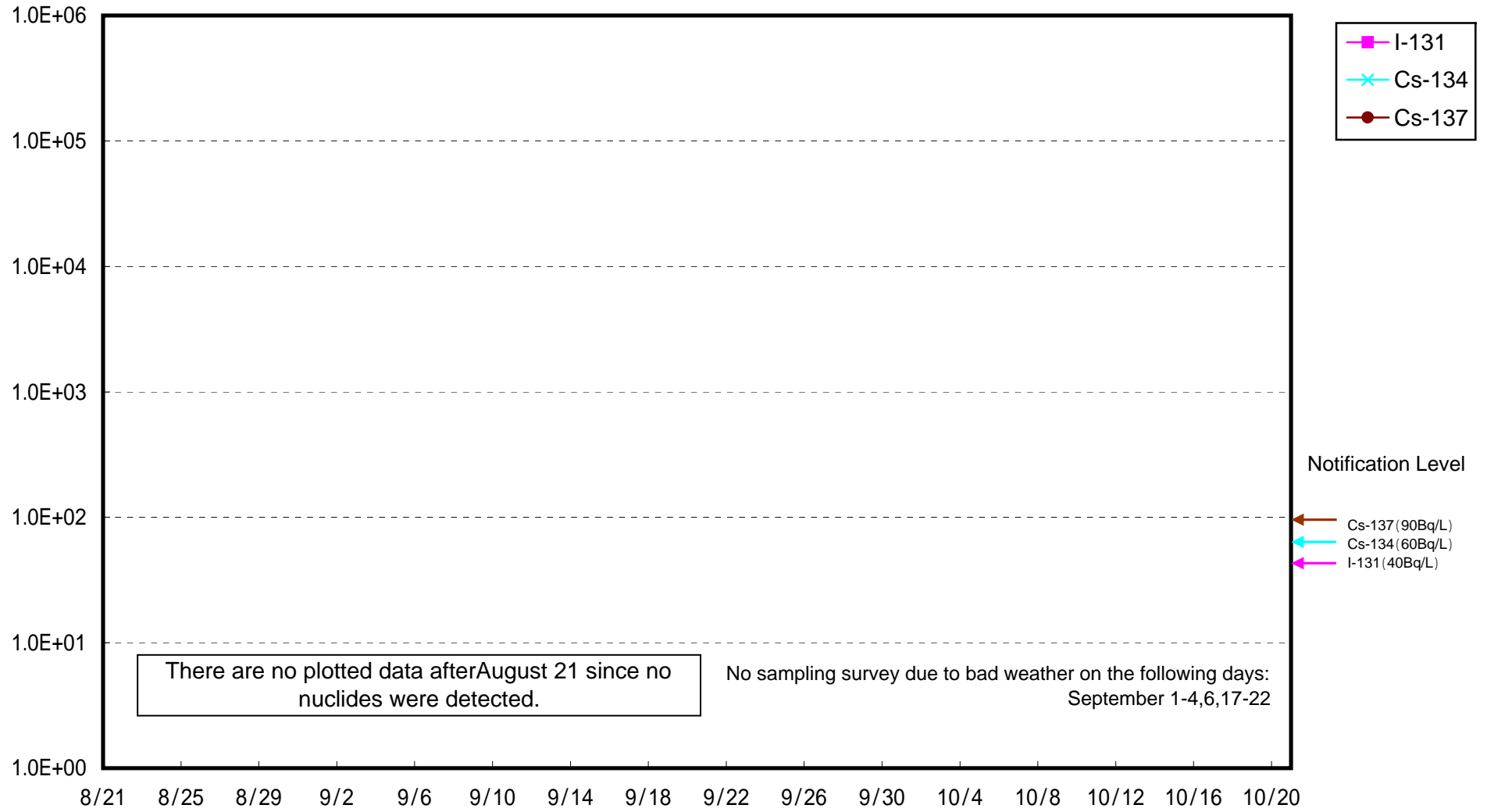
Radioactivity Density of Seawater at North of 1F5-6 Discharge Channel (Bq/L)



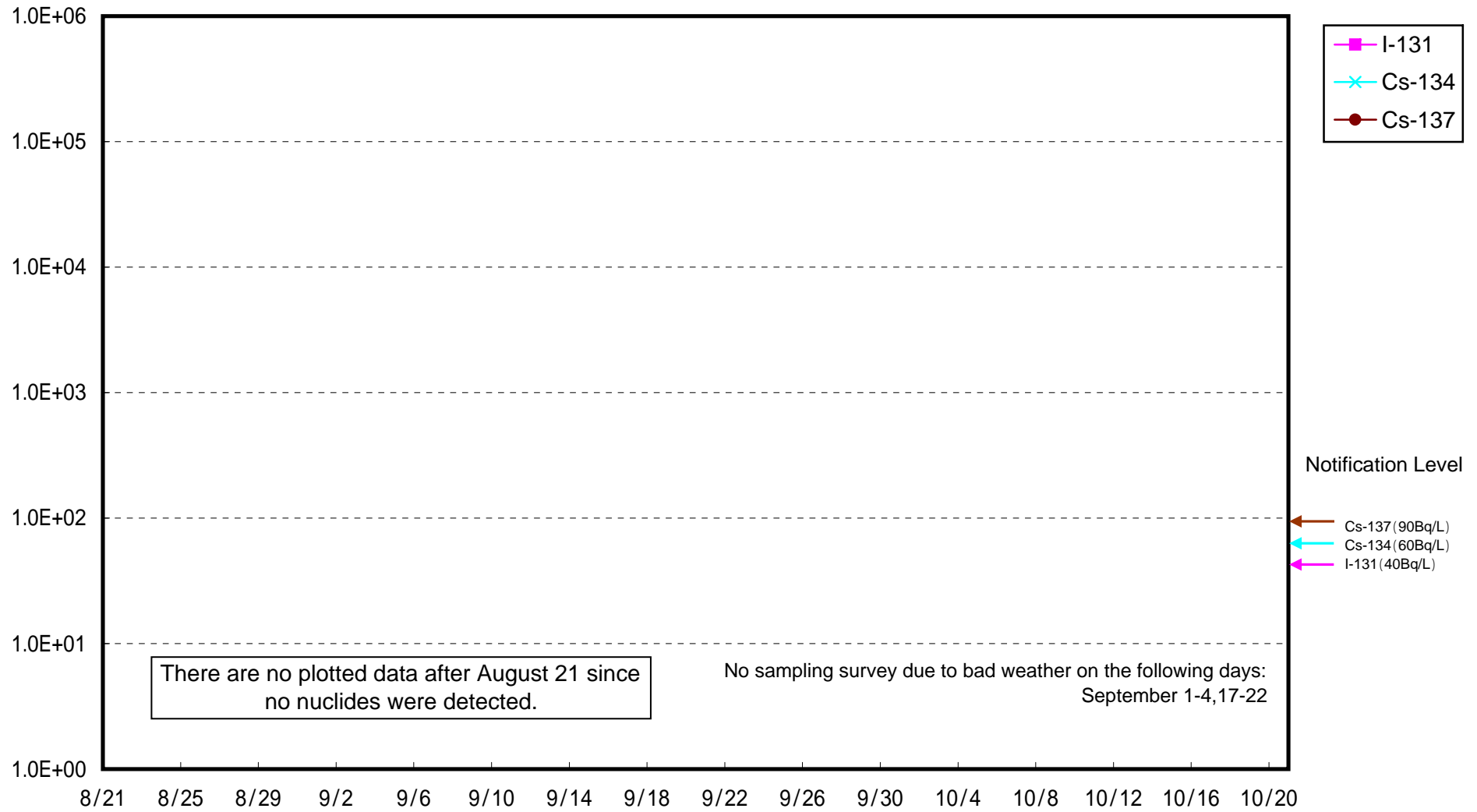
Radioactivity Density of Seawater at South Discharge Channel of 1F (Bq/L)



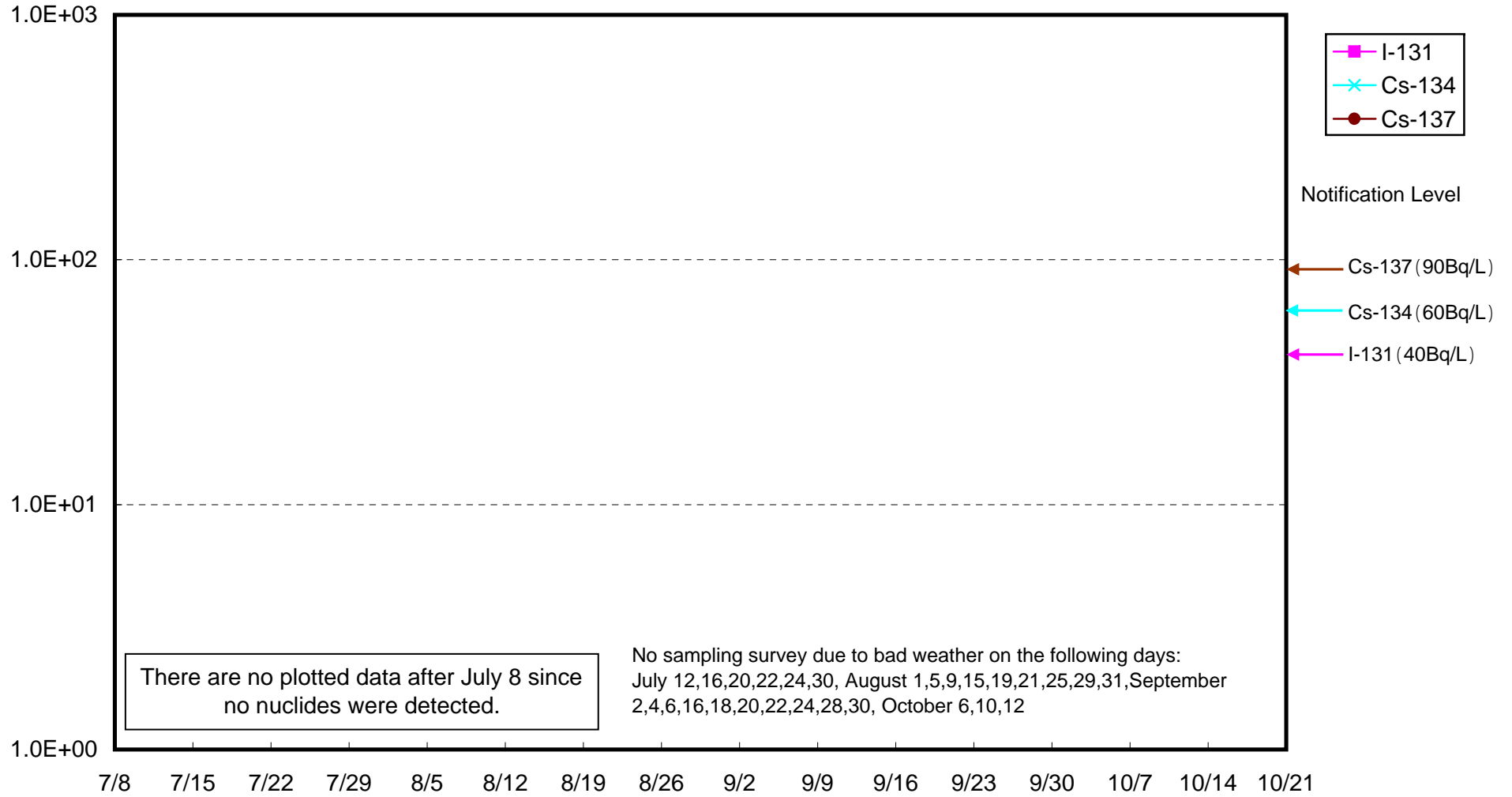
# Radioactivity Density of Seawater at North Discharge Channel of 2F (Bq/L)



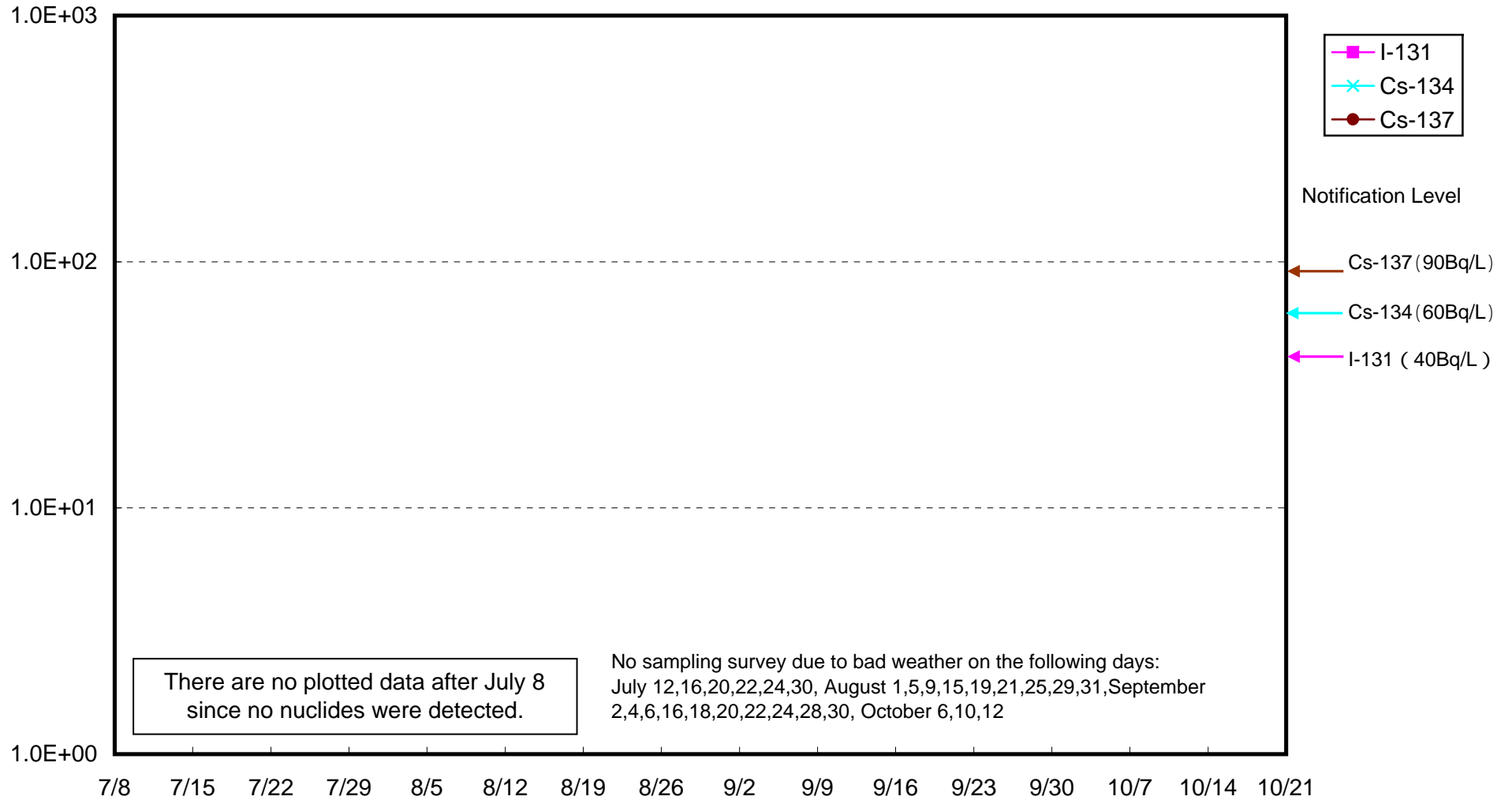
# Radioactivity Density of Seawater at Iwasawa Shore 2F (Bq/L)



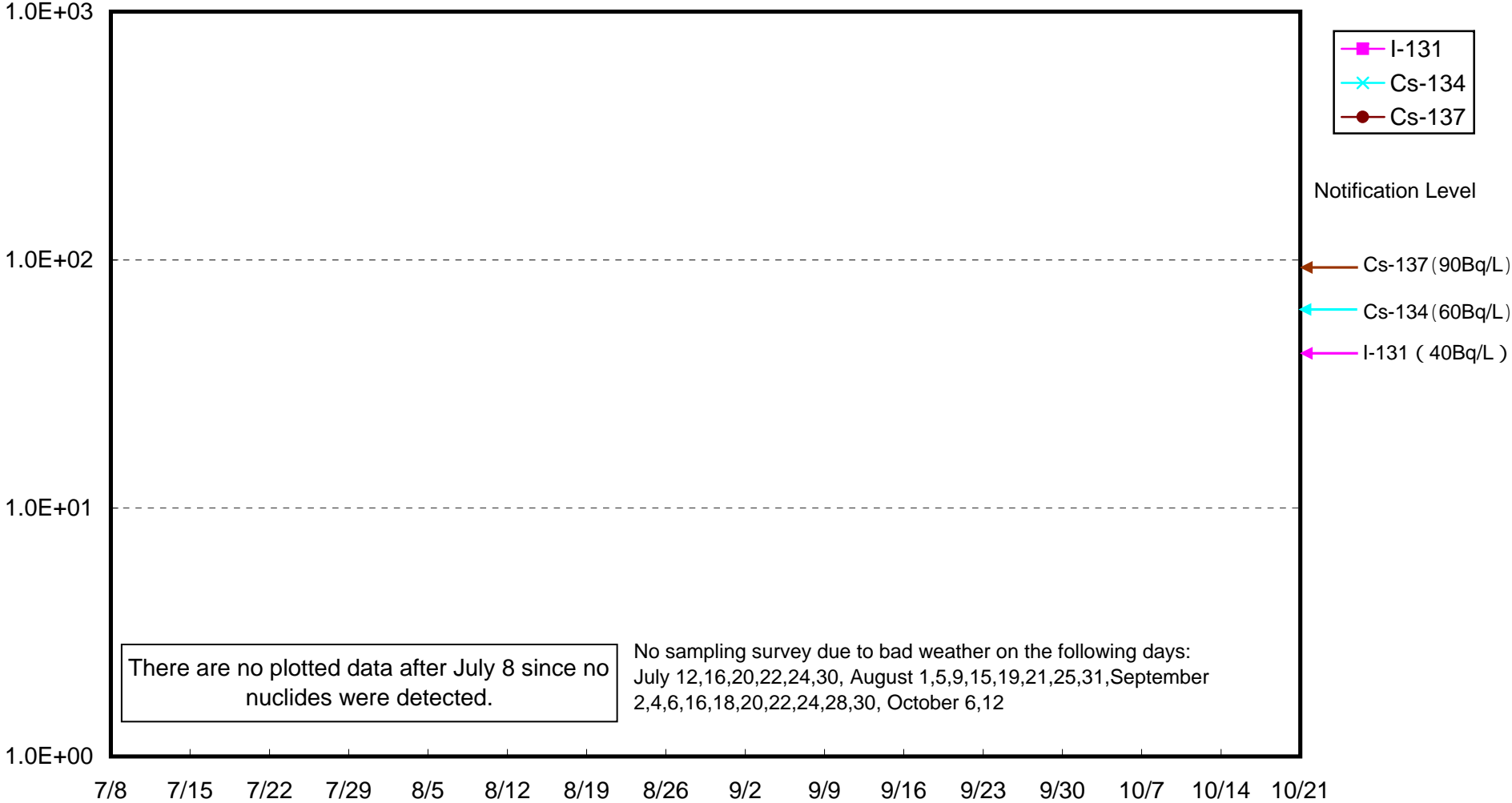
Radioactivity Density of Seawater approx. 15 km offshore of Ukedo River Upper Layer (Bq/L)



Radioactivity Density of Seawater approx. 15 km offshore of Ukedo River Lower Layer (Bq/L)

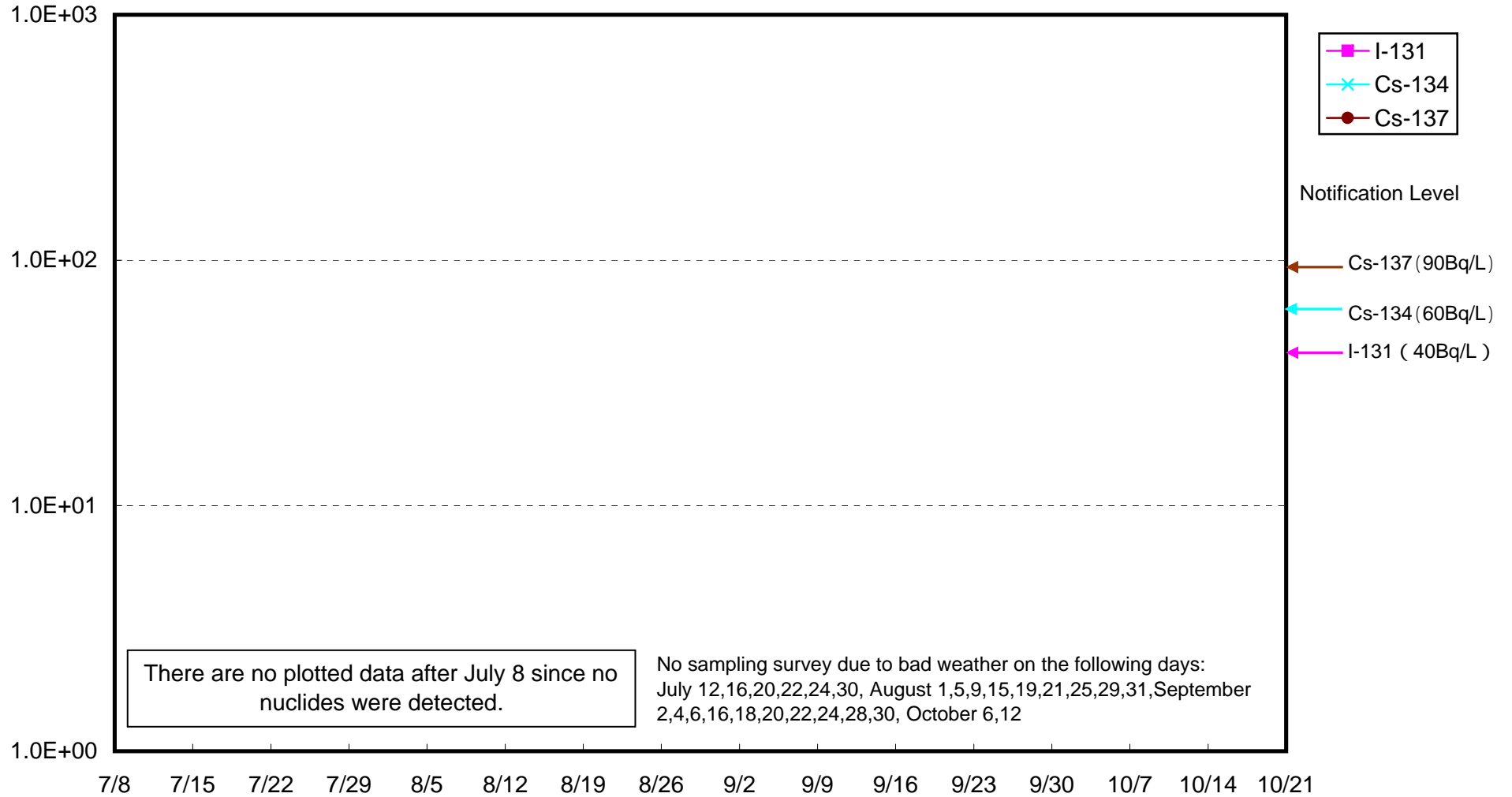


Radioactivity Density of Seawater approx. 15 km offshore of Fukushima Daiichi Upper Layer (Bq/L)

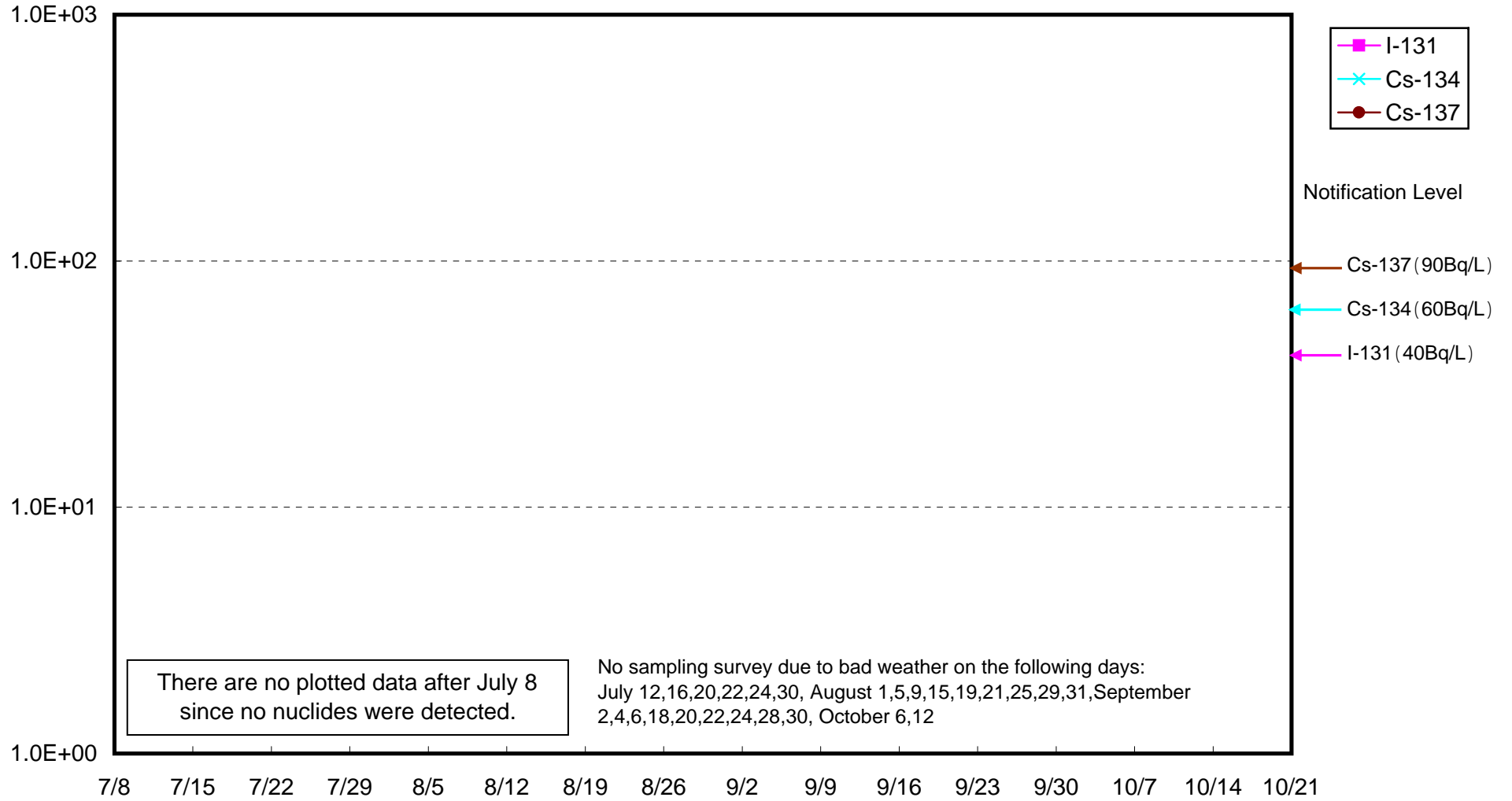




Radioactivity Density of Seawater approx. 15 km offshore of Fukushima Daiichi Lower Layer (Bq/L)



Radioactivity Density of Seawater approx. 15 km offshore of Fukushima Daini Upper Layer (Bq/L)



Radioactivity Density of Seawater approx. 15 km offshore of Fukushima Daini Lower Layer (Bq/L)

