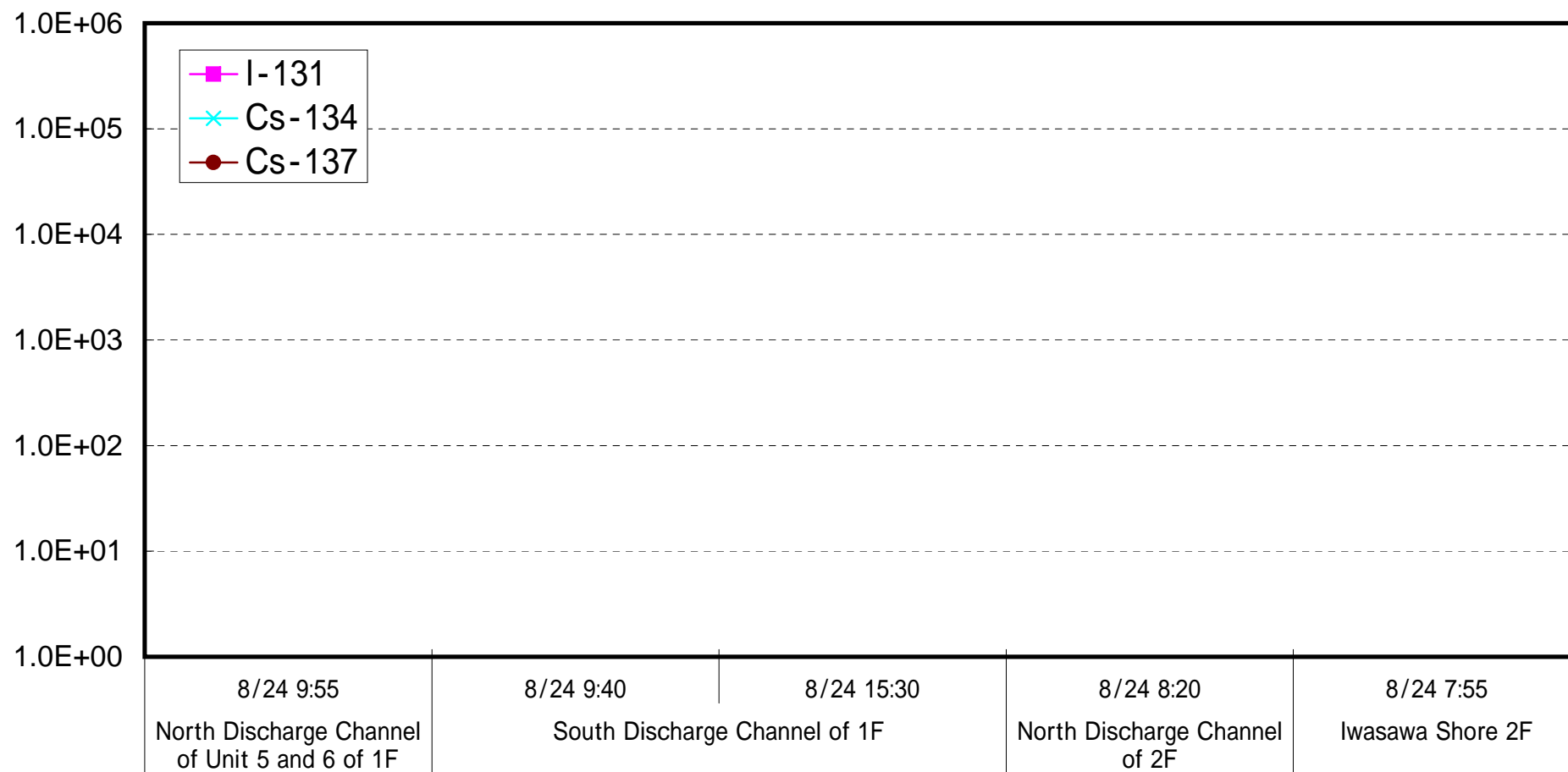
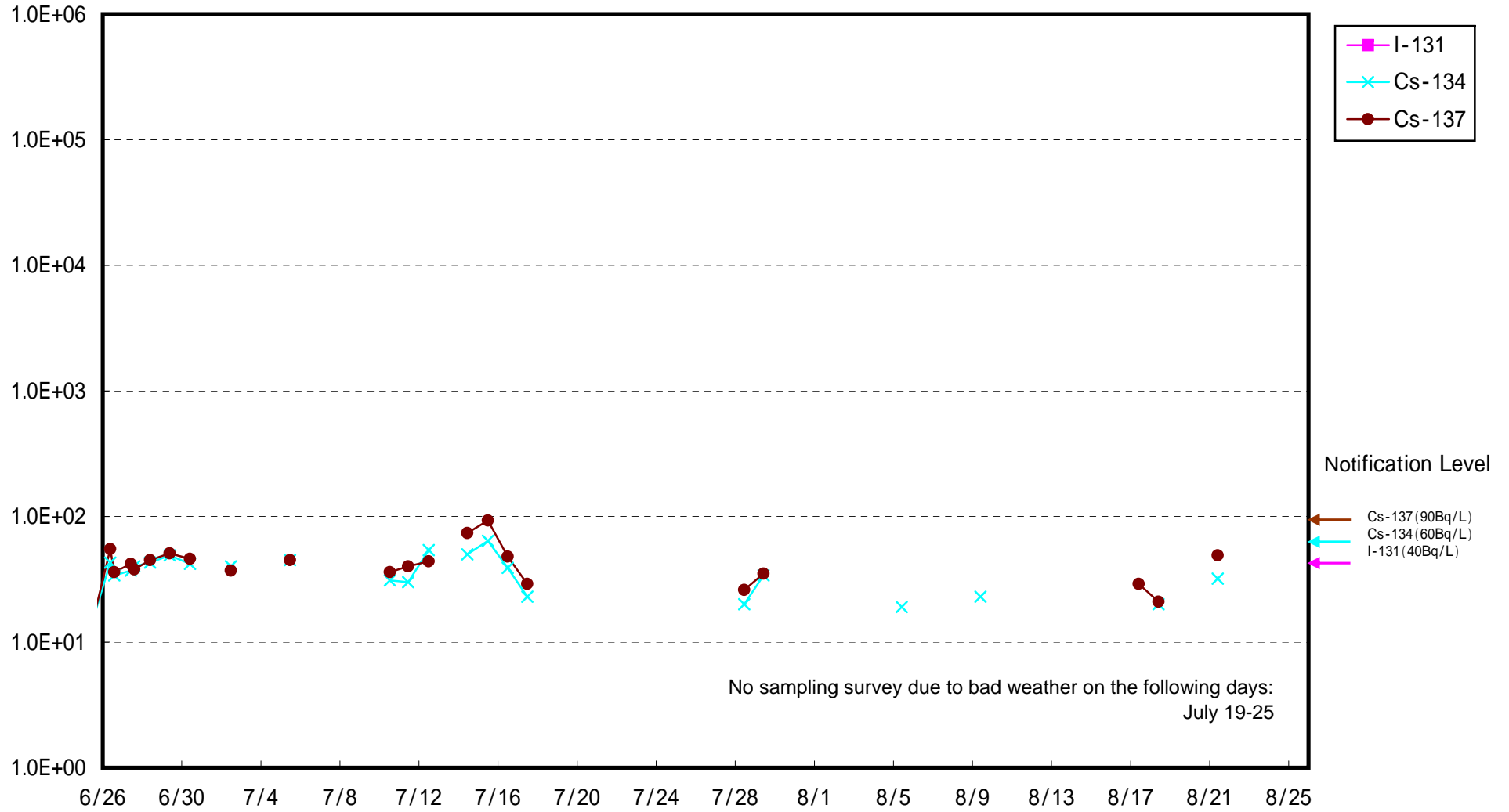


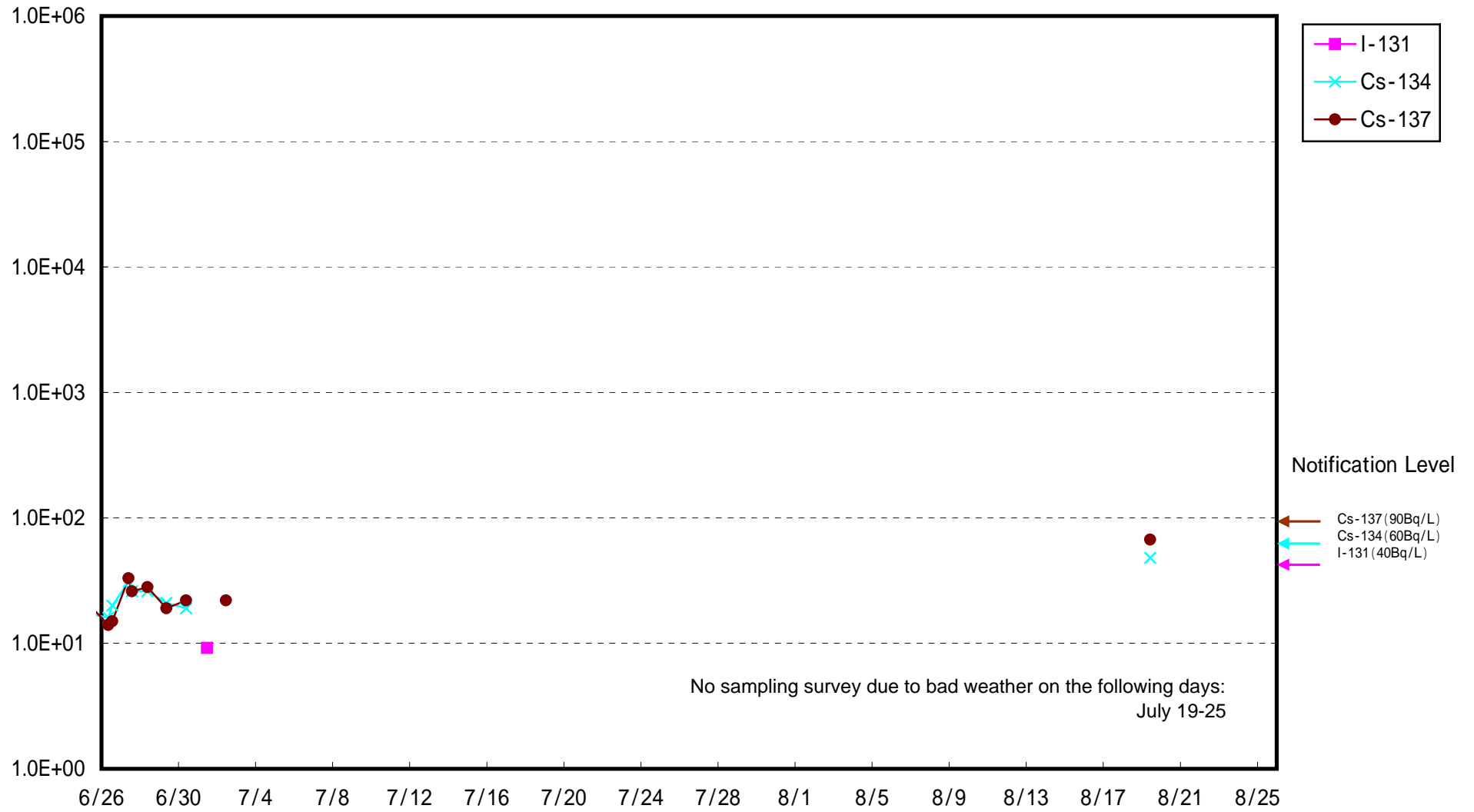
Radioactivity Density of Seawater (Bq/L)



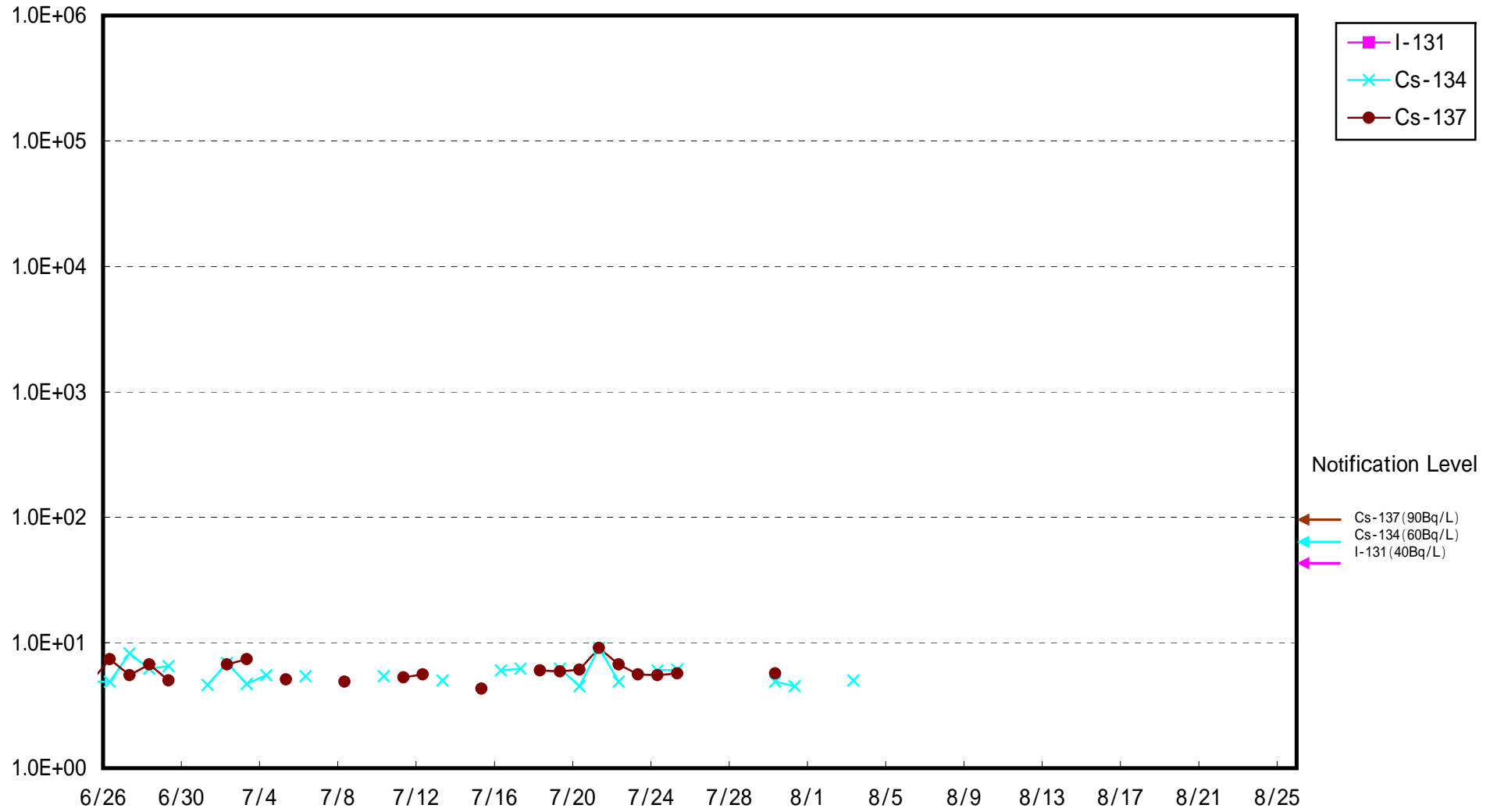
Radioactivity Density of Seawater at North of 1F5-6 Discharge Channel (Bq/L)



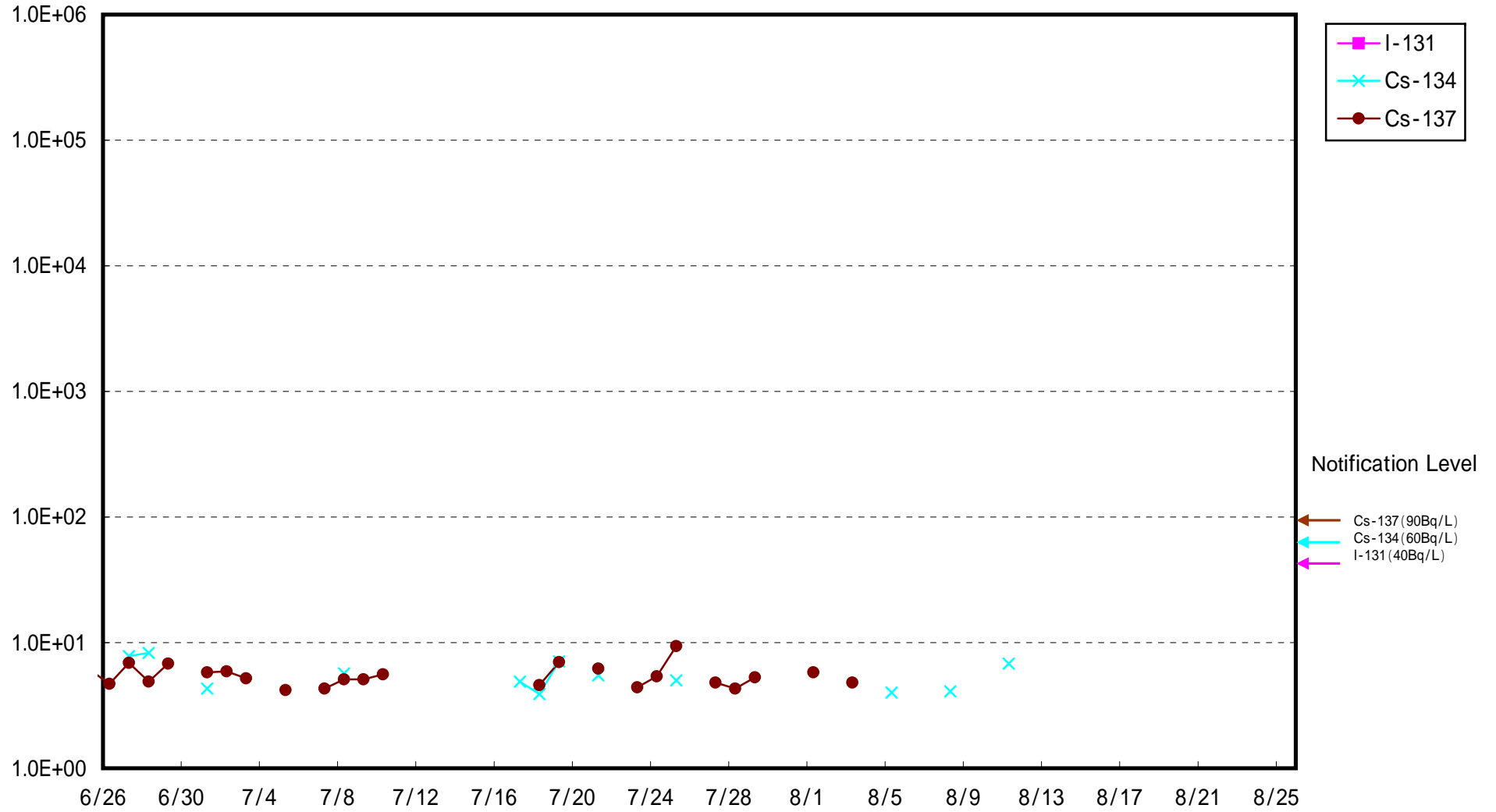
Radioactivity Density of Seawater at South Discharge Channel of 1F (Bq/L)



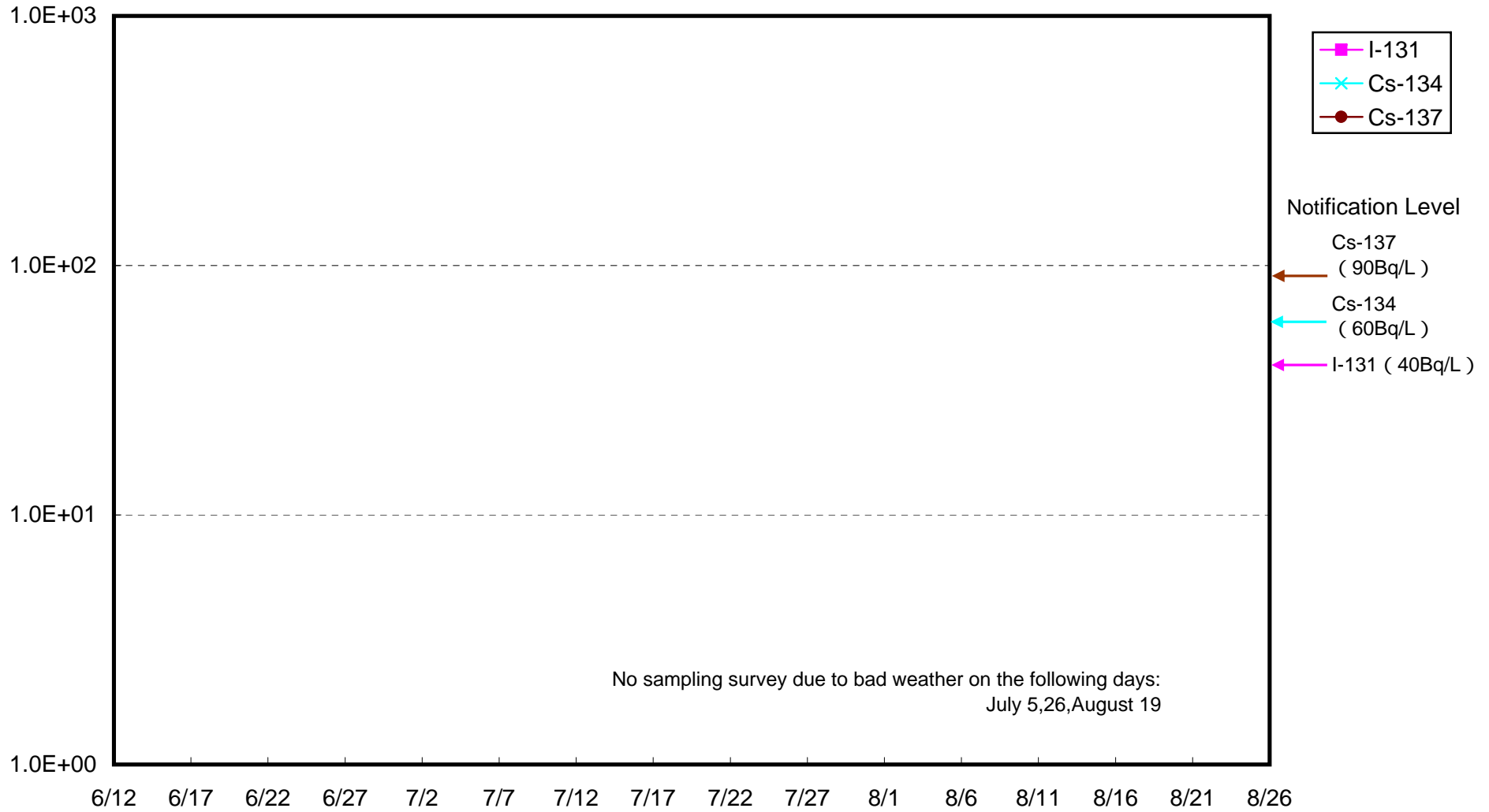
Radioactivity Density of Seawater at North Discharge Channel of 2F (Bq/L)



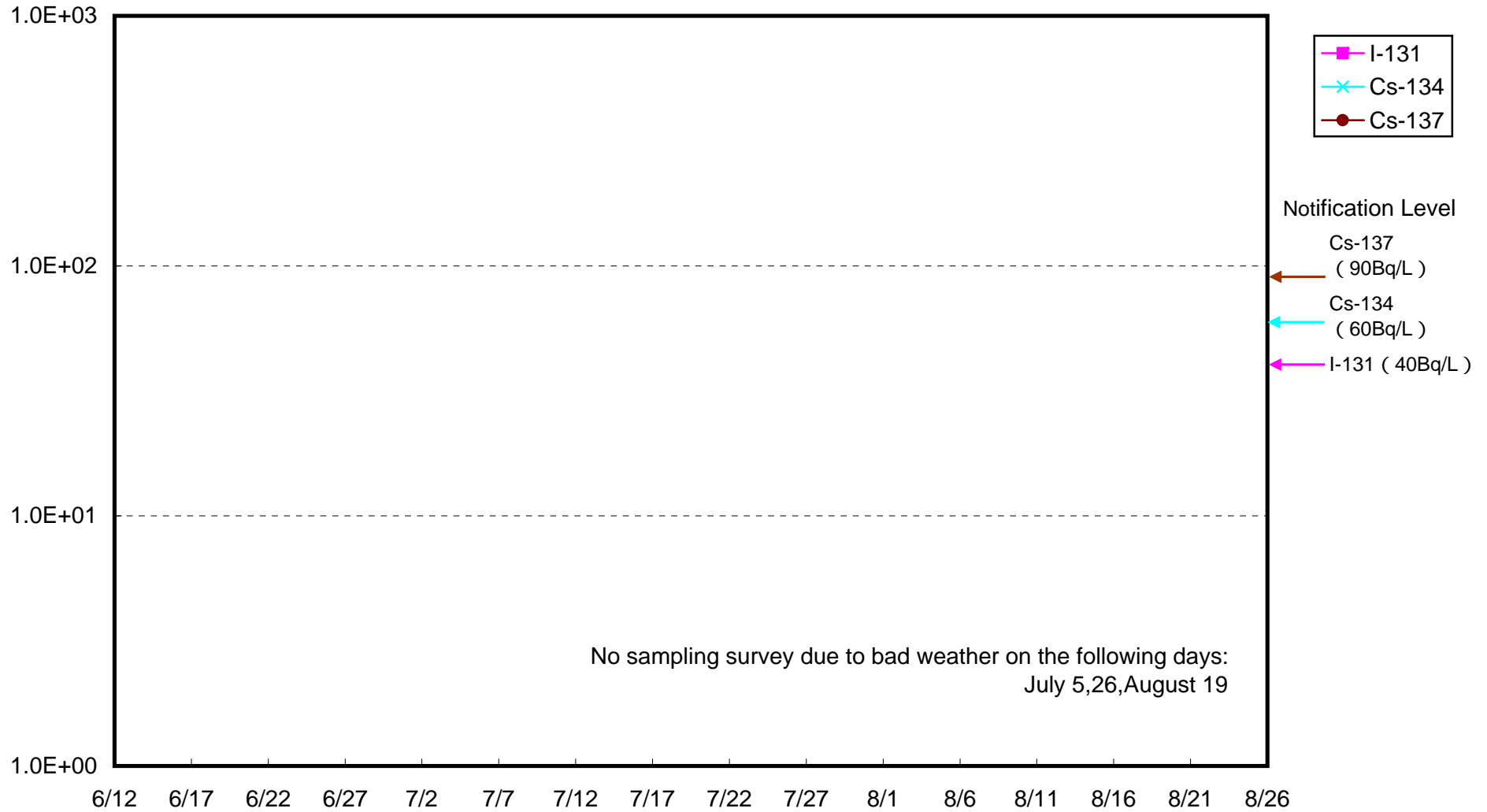
Radioactivity Density of Seawater at Iwasawa Shore 2F (Bq/L)



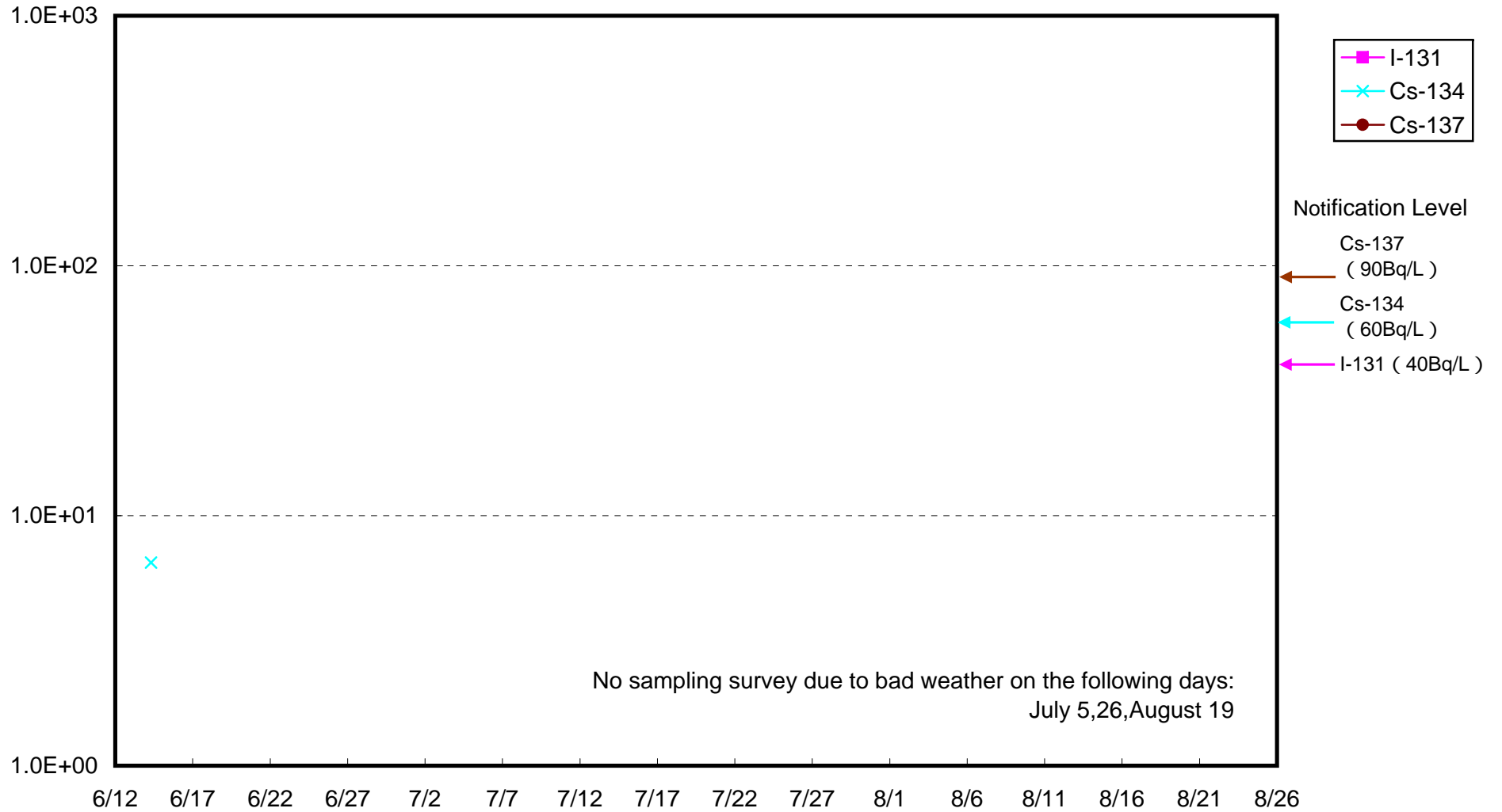
Radioactivity Density of Seawater around approx. 30 km offshore of Minamisoma City Upper Layer (Bq/L)



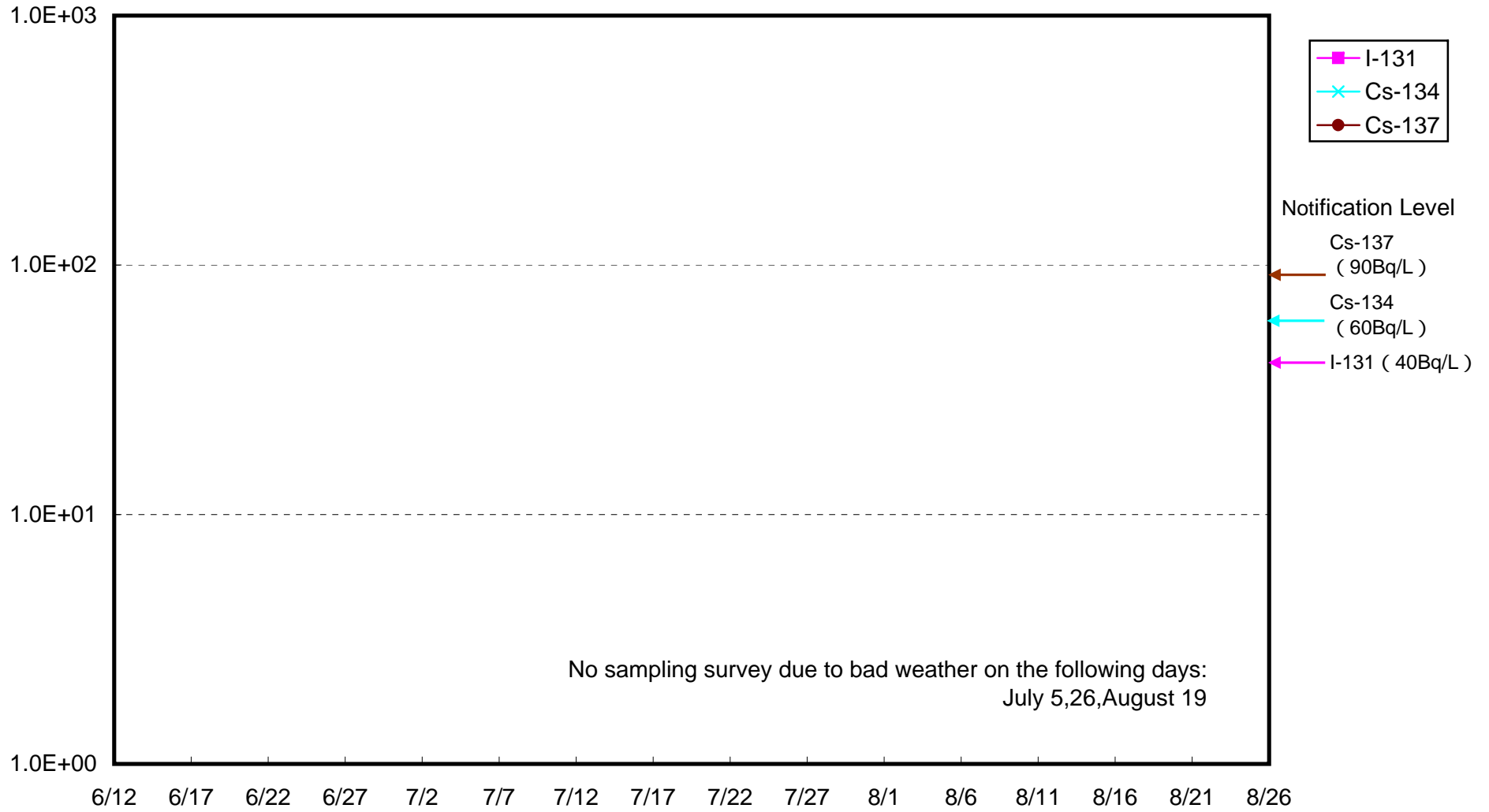
Radioactivity Density of Seawater around approx. 30 km offshore of Minamisoma City Middle Layer (Bq/L)



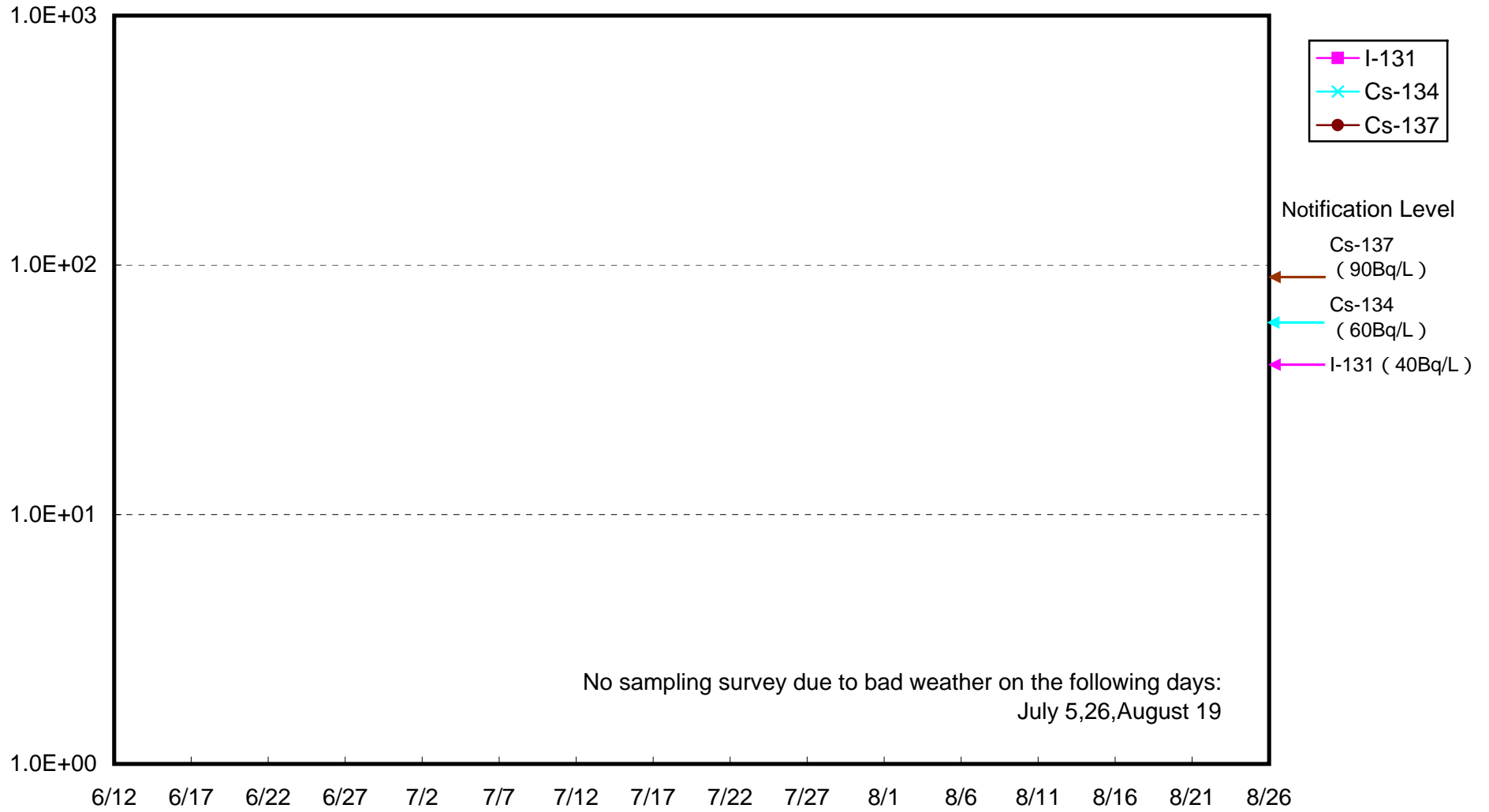
Radioactivity Density of Seawater around approx. 30 km offshore of Minamisoma City Lower Layer (Bq/L)



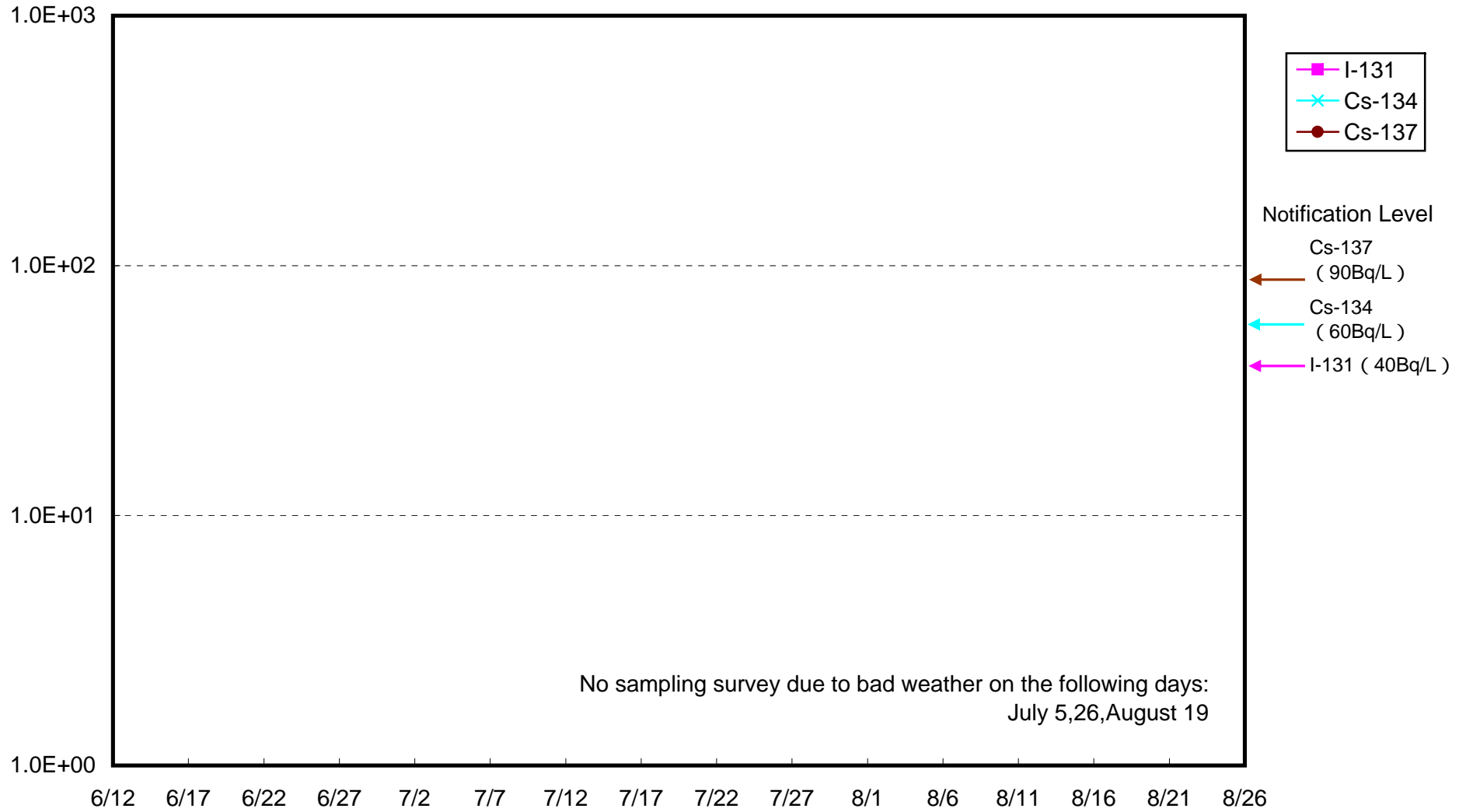
Radioactivity Density of Seawater around approx. 30 km offshore of Ukedo-gawa Upper Layer (Bq/L)



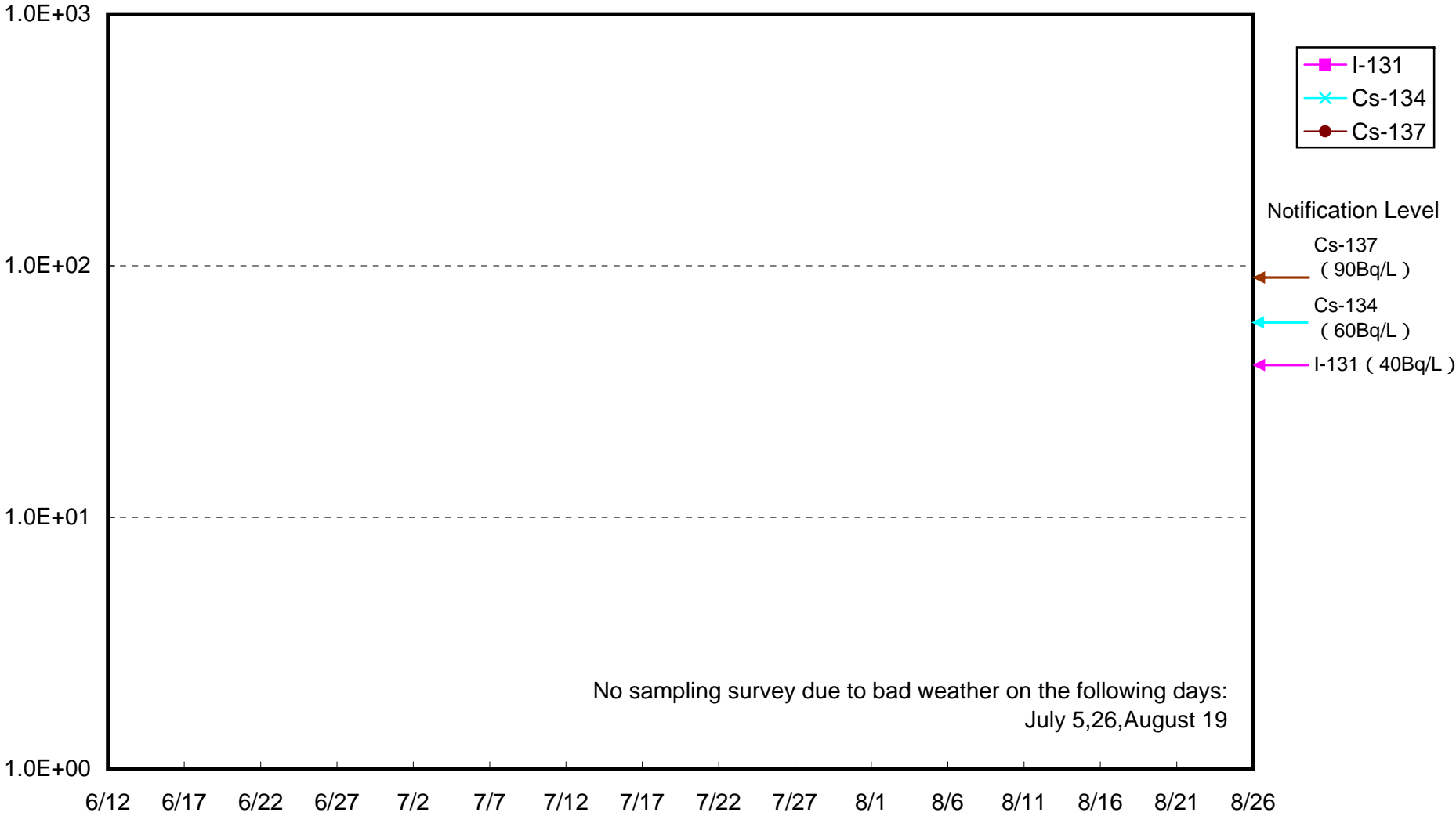
Radioactivity Density of Seawater around approx. 30 km offshore of Ukedo-gawa Middle Layer (Bq/L)



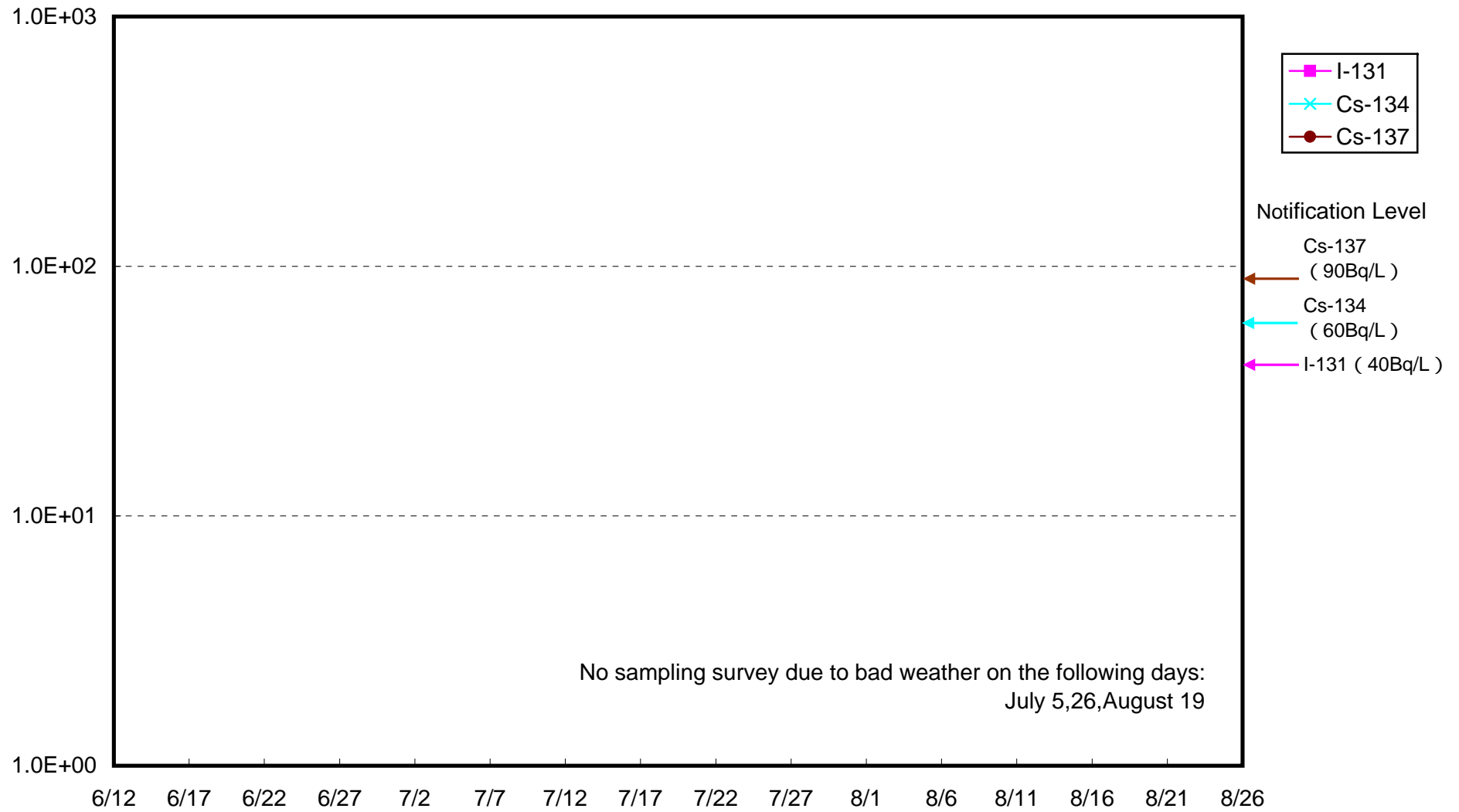
Radioactivity Density of Seawater around approx. 30 km offshore of Ukedo-gawa Lower Layer (Bq/L)



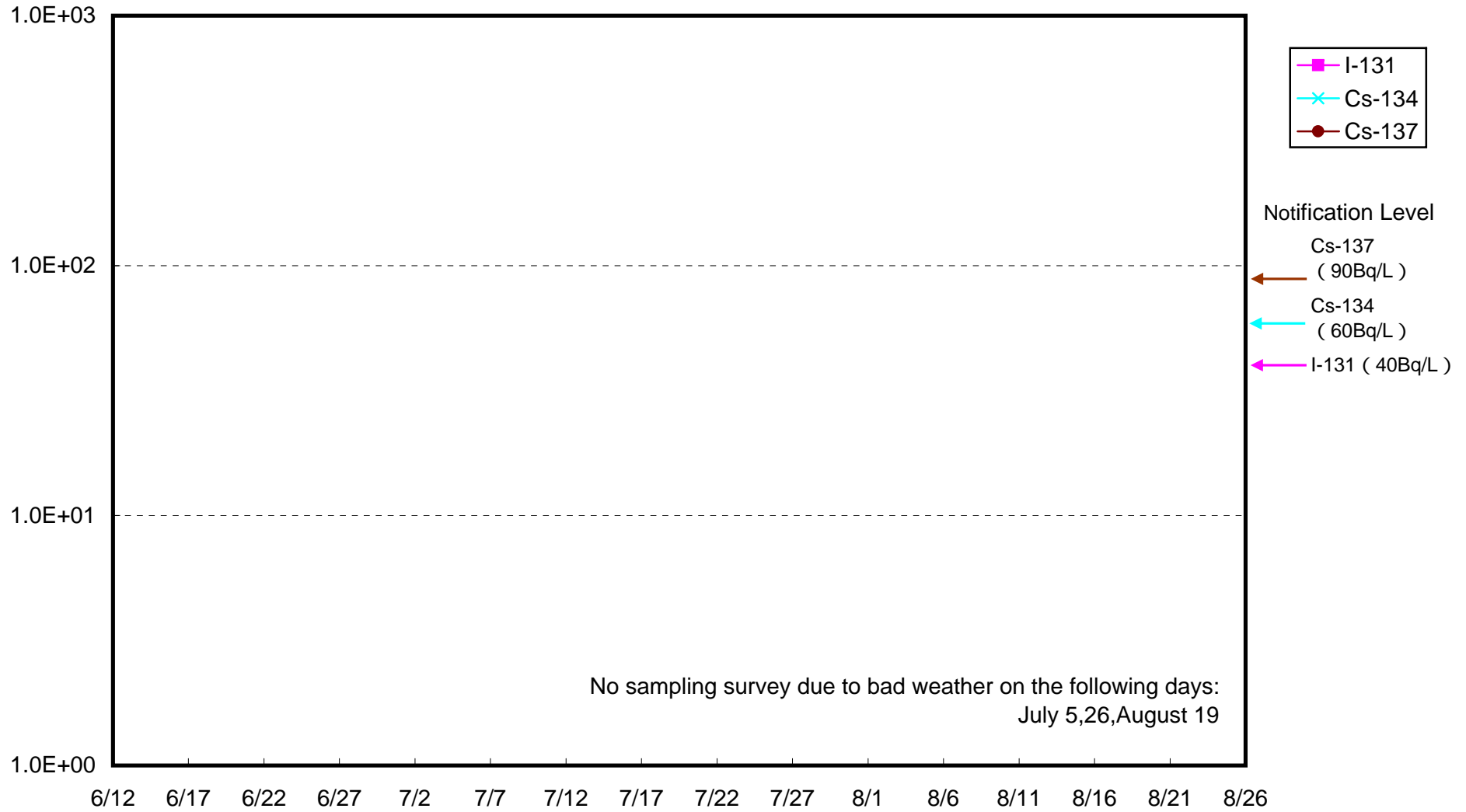
Radioactivity Density of Seawater around approx. 5 km offshore of Souma City Upper Layer (Bq/L)



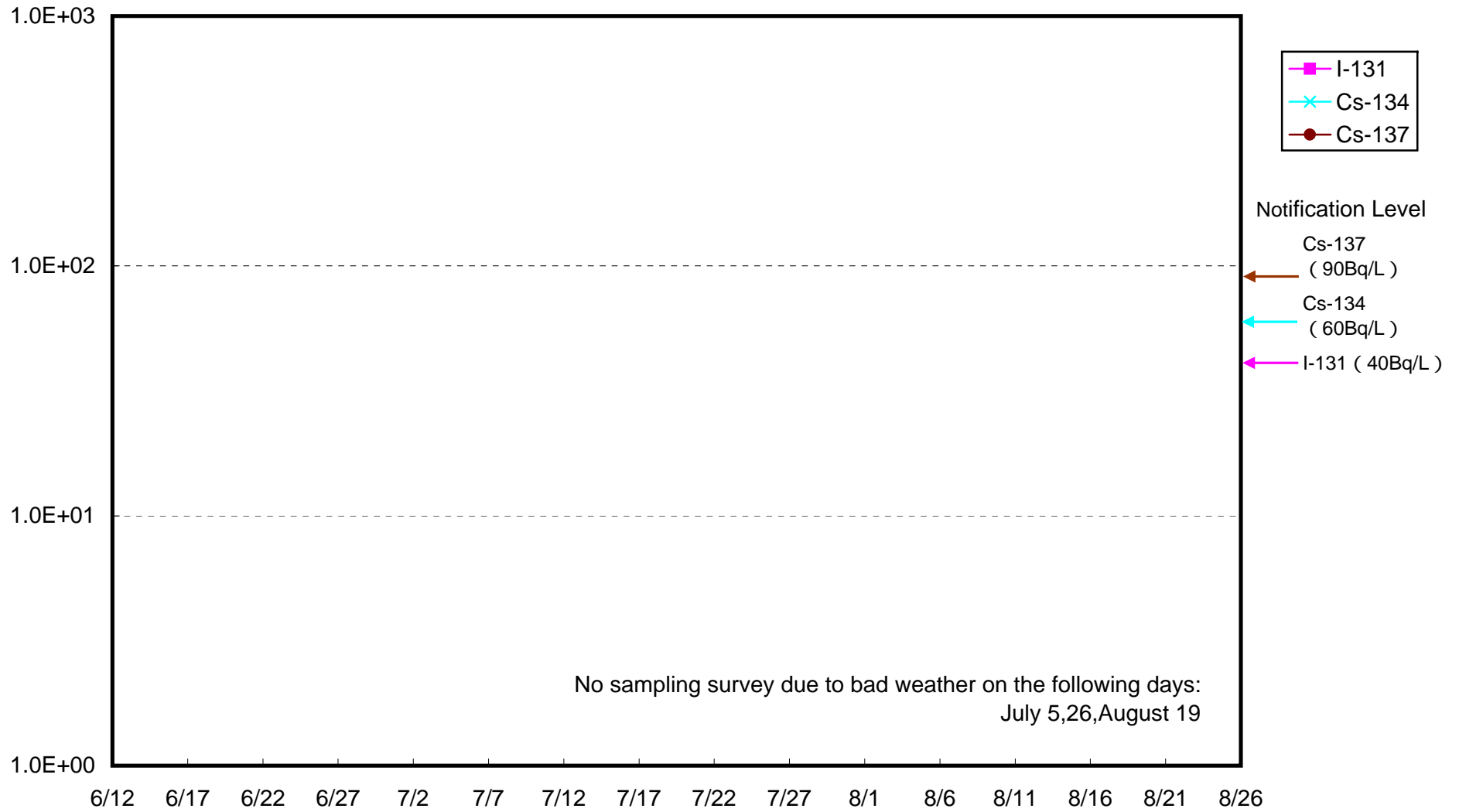
Radioactivity Density of Seawater around approx. 5 km offshore of Souma City Lower Layer (Bq/L)



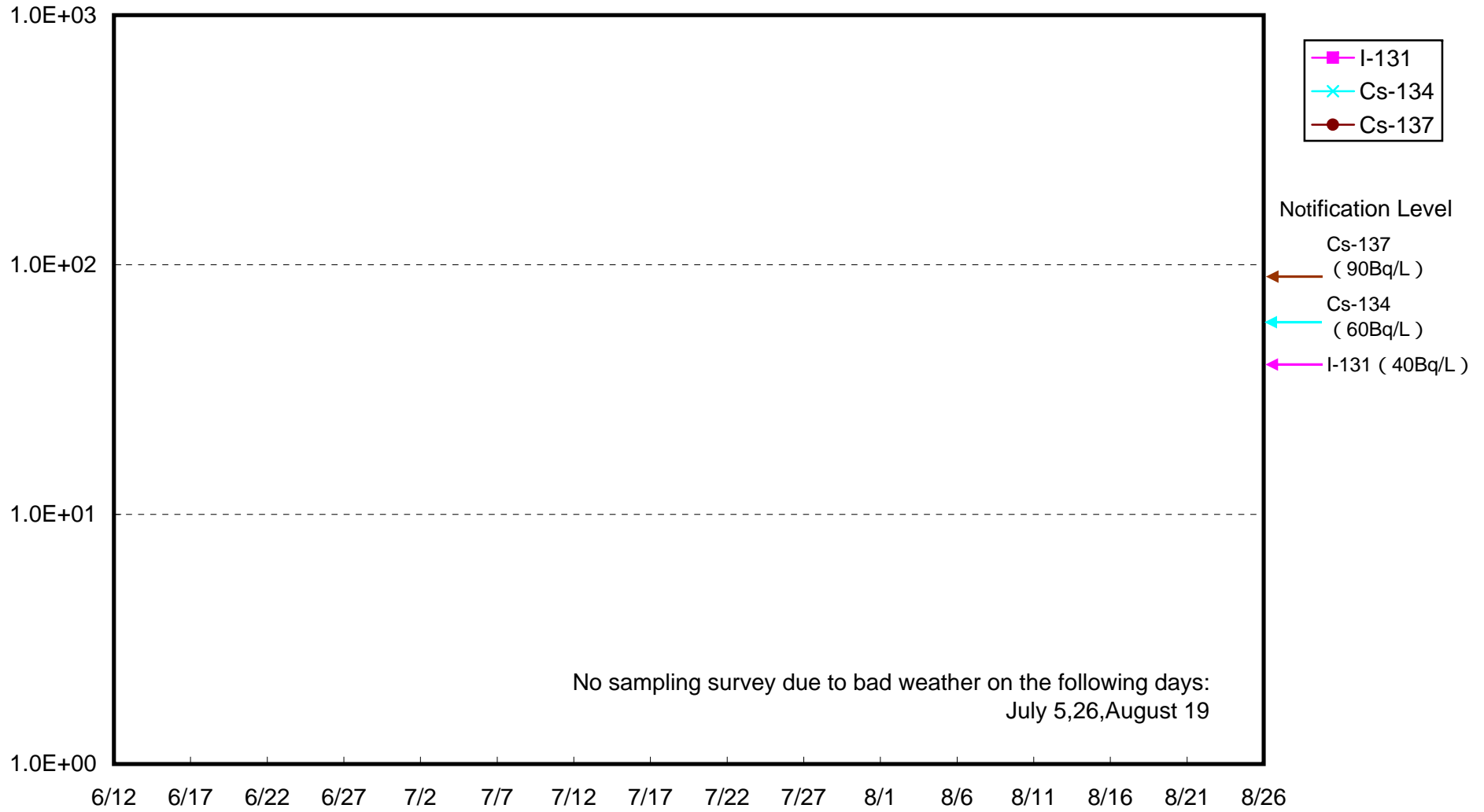
Radioactivity Density of Seawater around approx. 5 km offshore of Kashima City Upper Layer (Bq/L)



Radioactivity Density of Seawater around approx. 5 km offshore of Kashima City Lower Layer (Bq/L)



Radioactivity Density of Seawater around approx. 3 km offshore of Soma City Upper Layer (Bq/L)



Radioactivity Density of Seawater around approx. 3 km offshore of Soma City Lower Layer (Bq/L)

