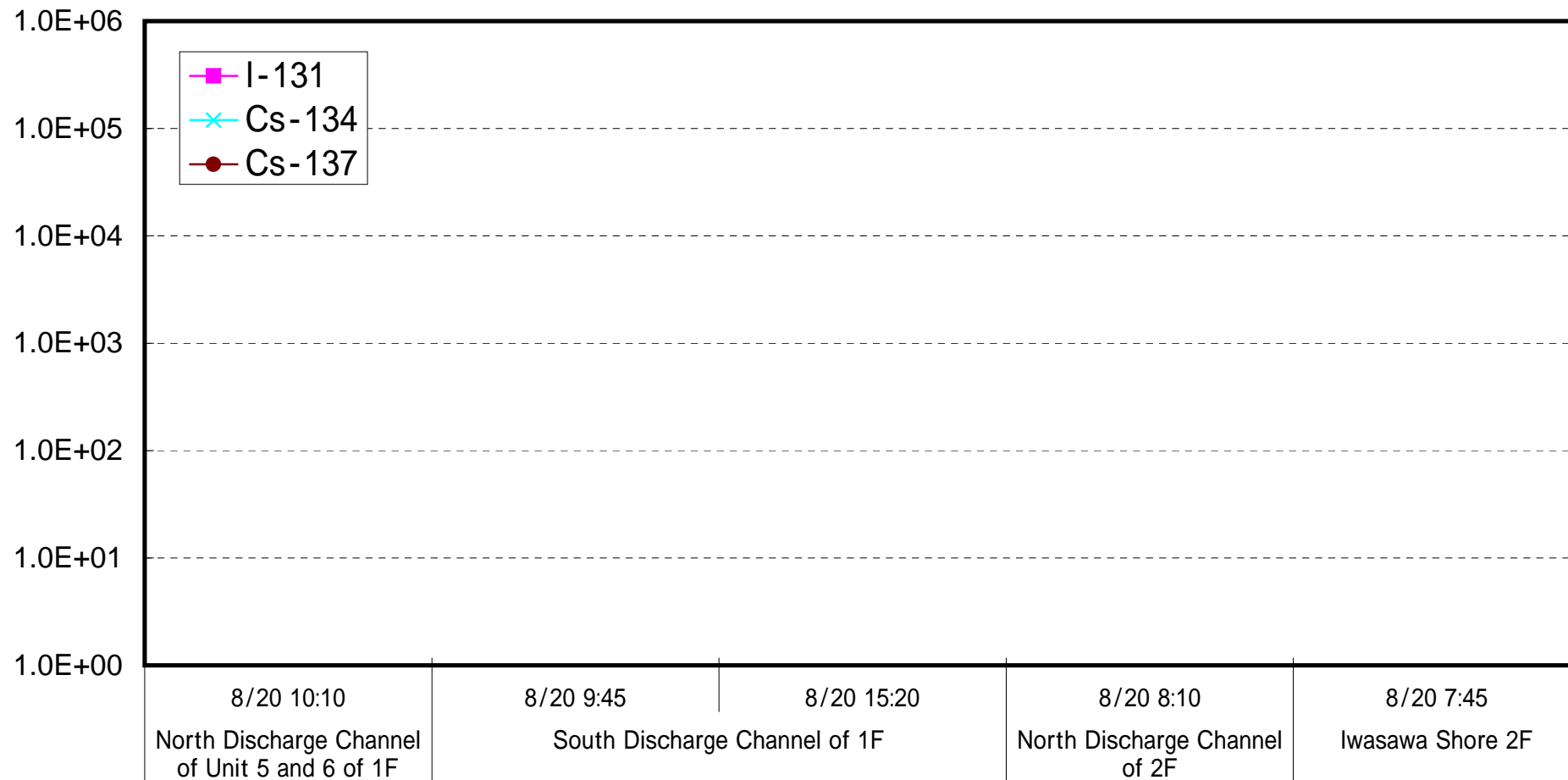
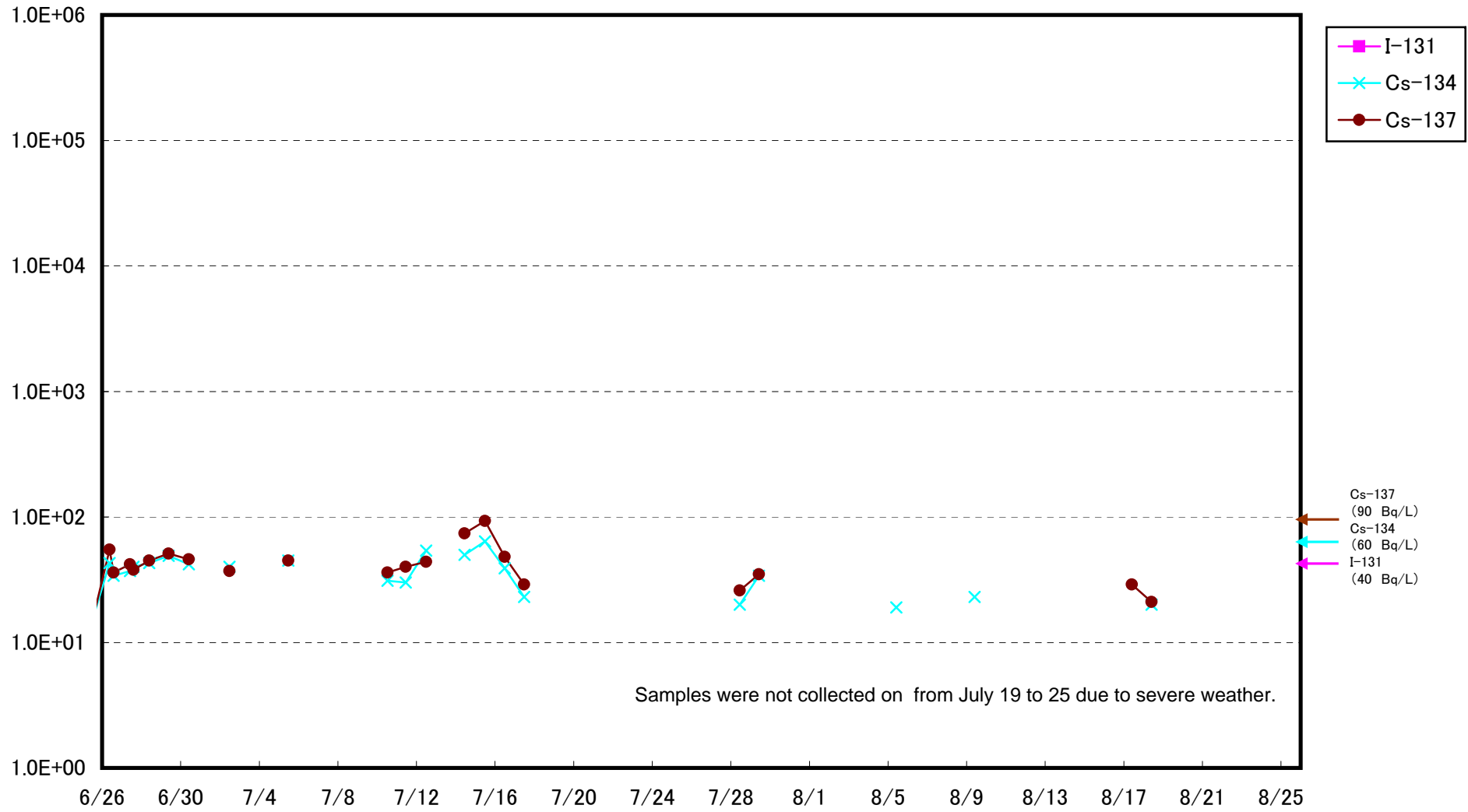


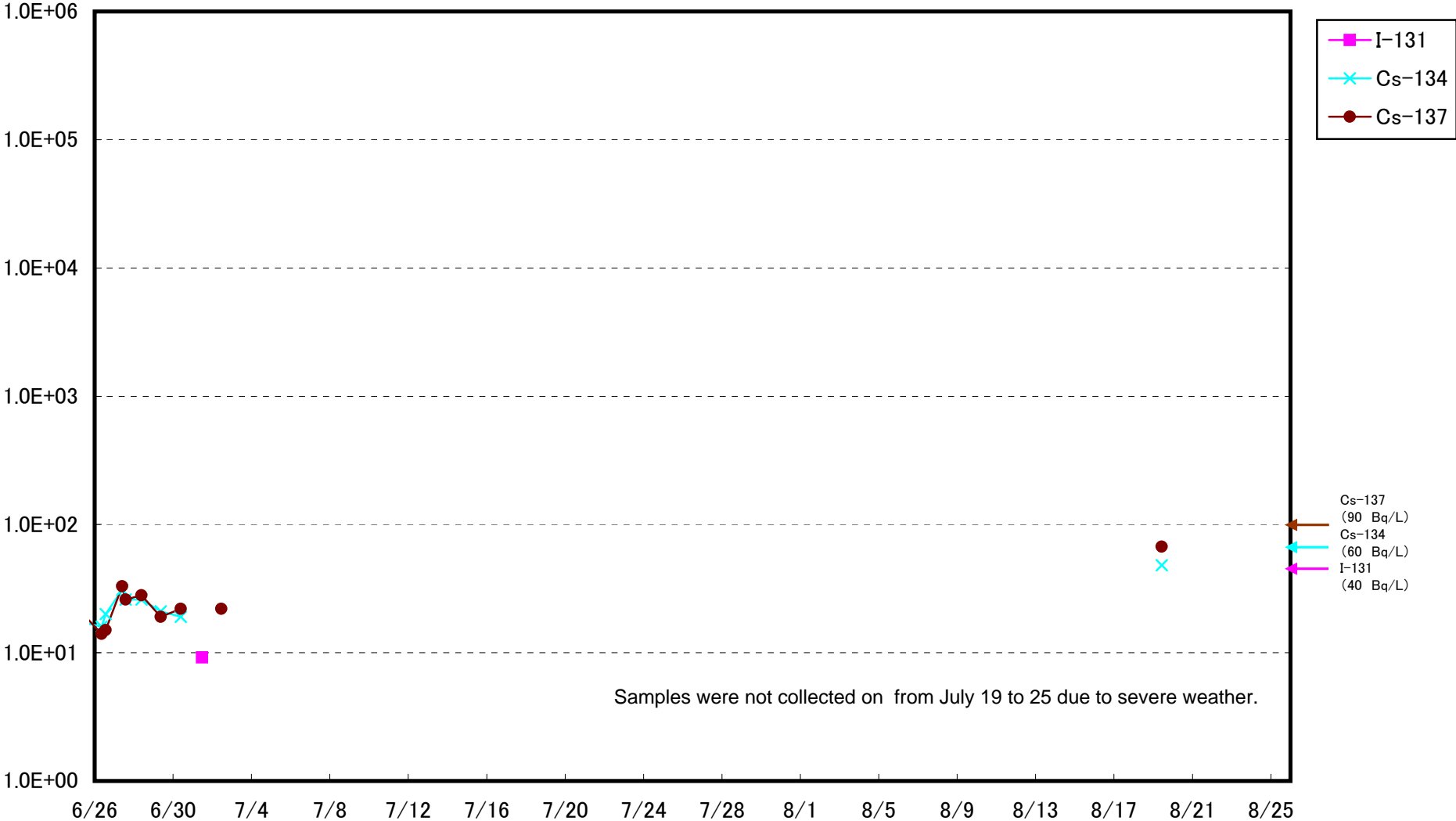
# Radioactivity Density of Seawater (Bq/L)



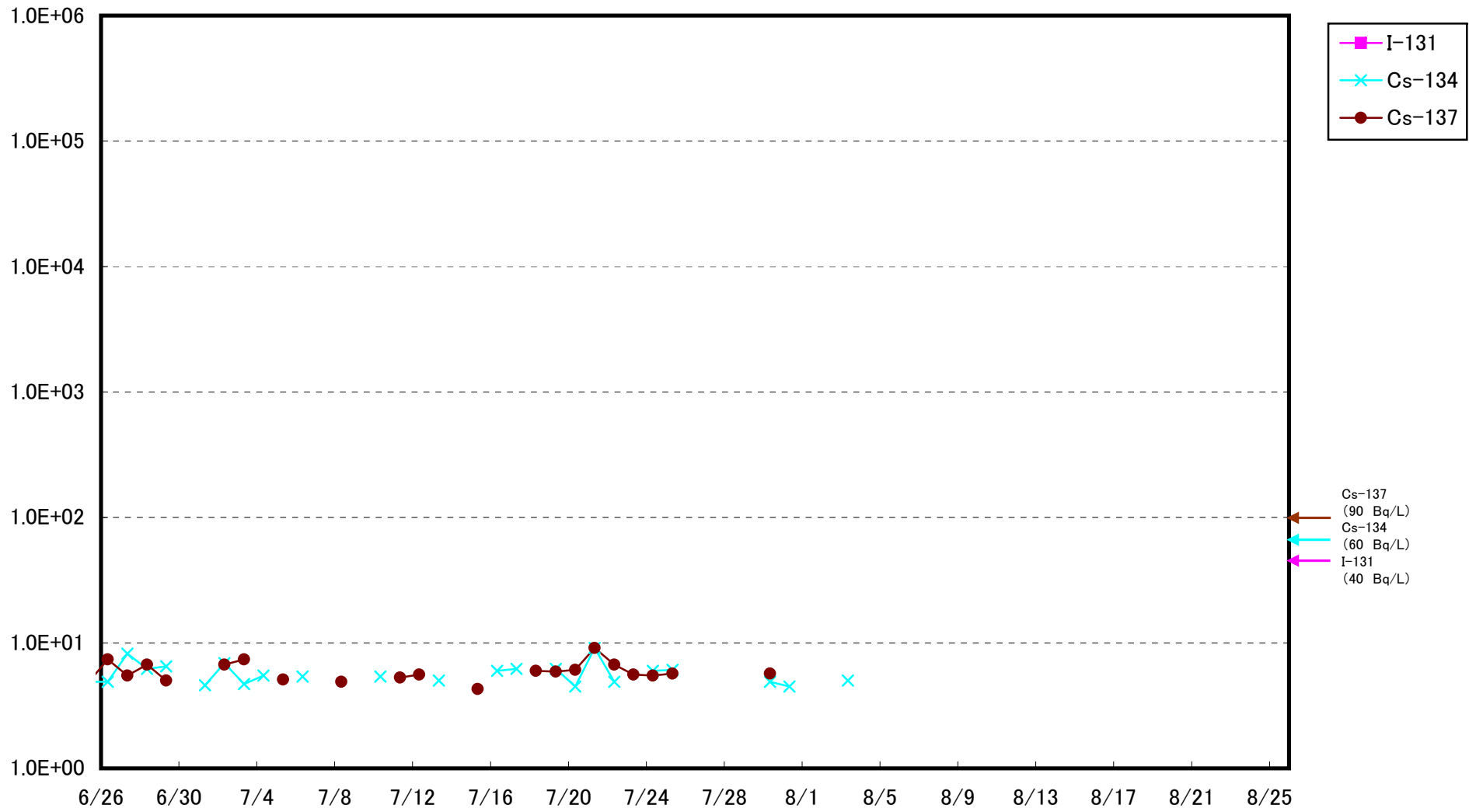
Radioactivity Density of Seawater at North of 1F5-6 Discharge Channel  
(Bq/L)



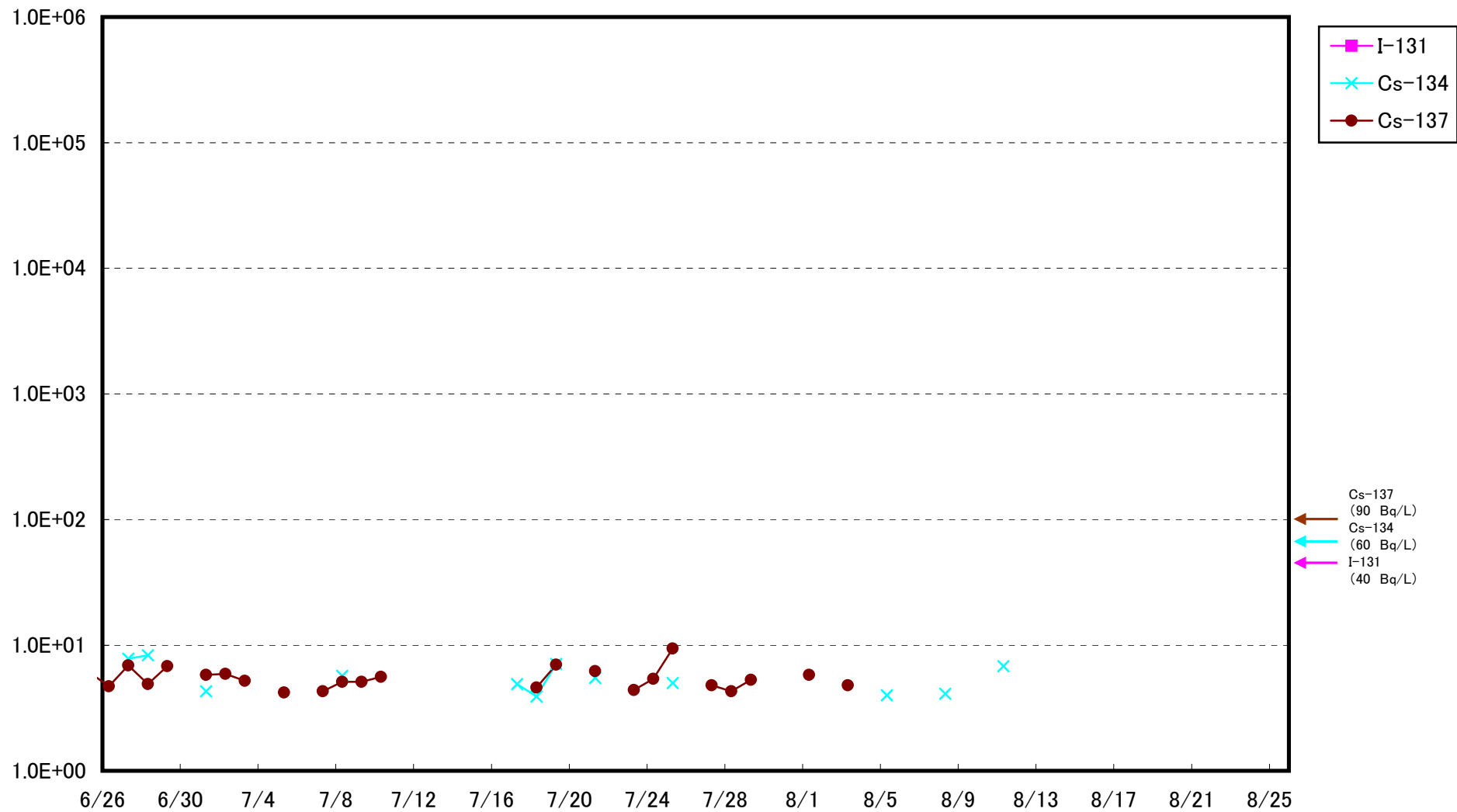
Radioactivity Density of Seawater at South Discharge Channel of 1F (Bq/L)



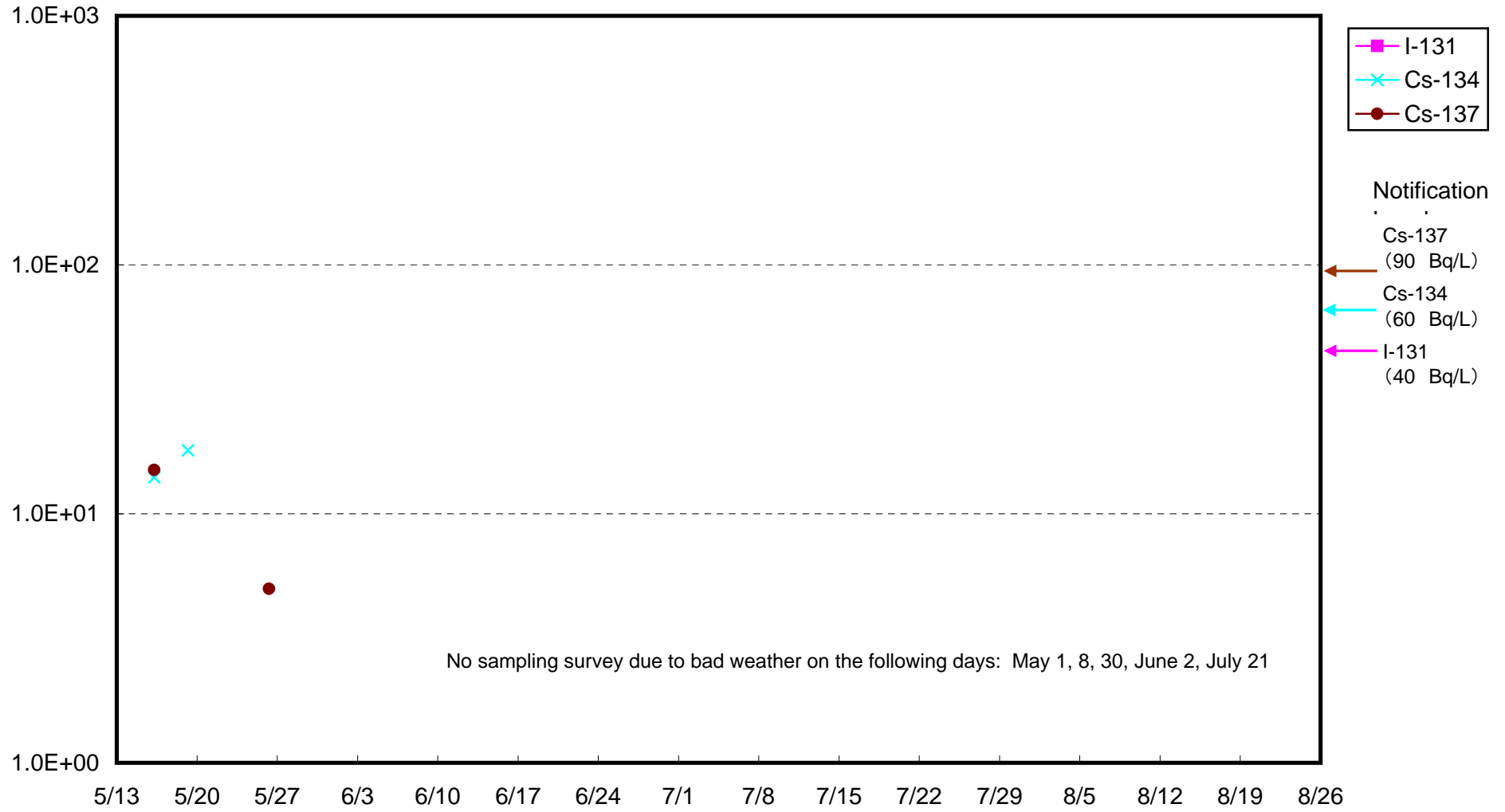
Radioactivity Density of Seawater at North Discharge Channel of 2F (Bq/L)



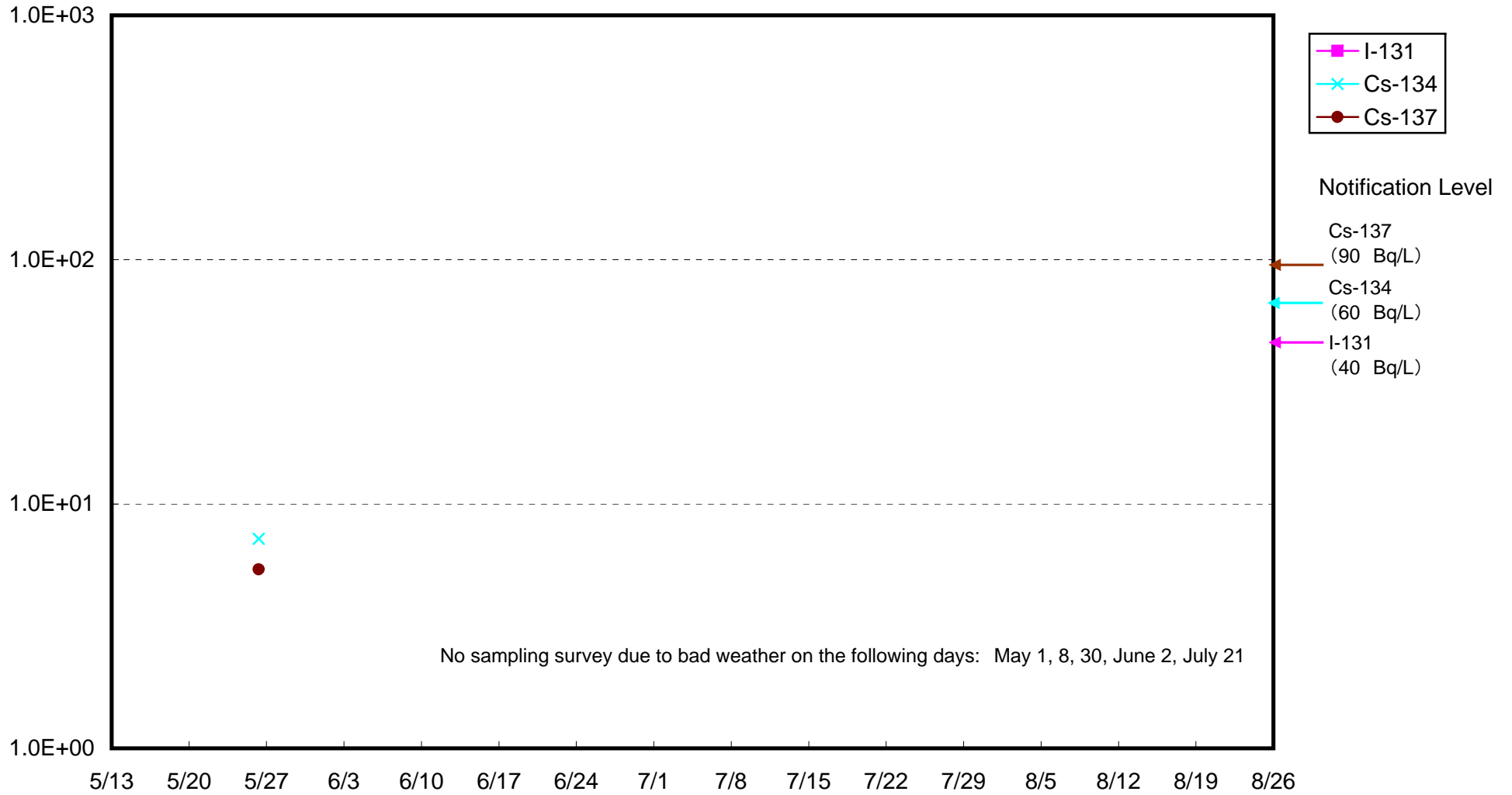
Radioactivity Density of Seawater at Iwasawa Shore 2F (Bq/L)



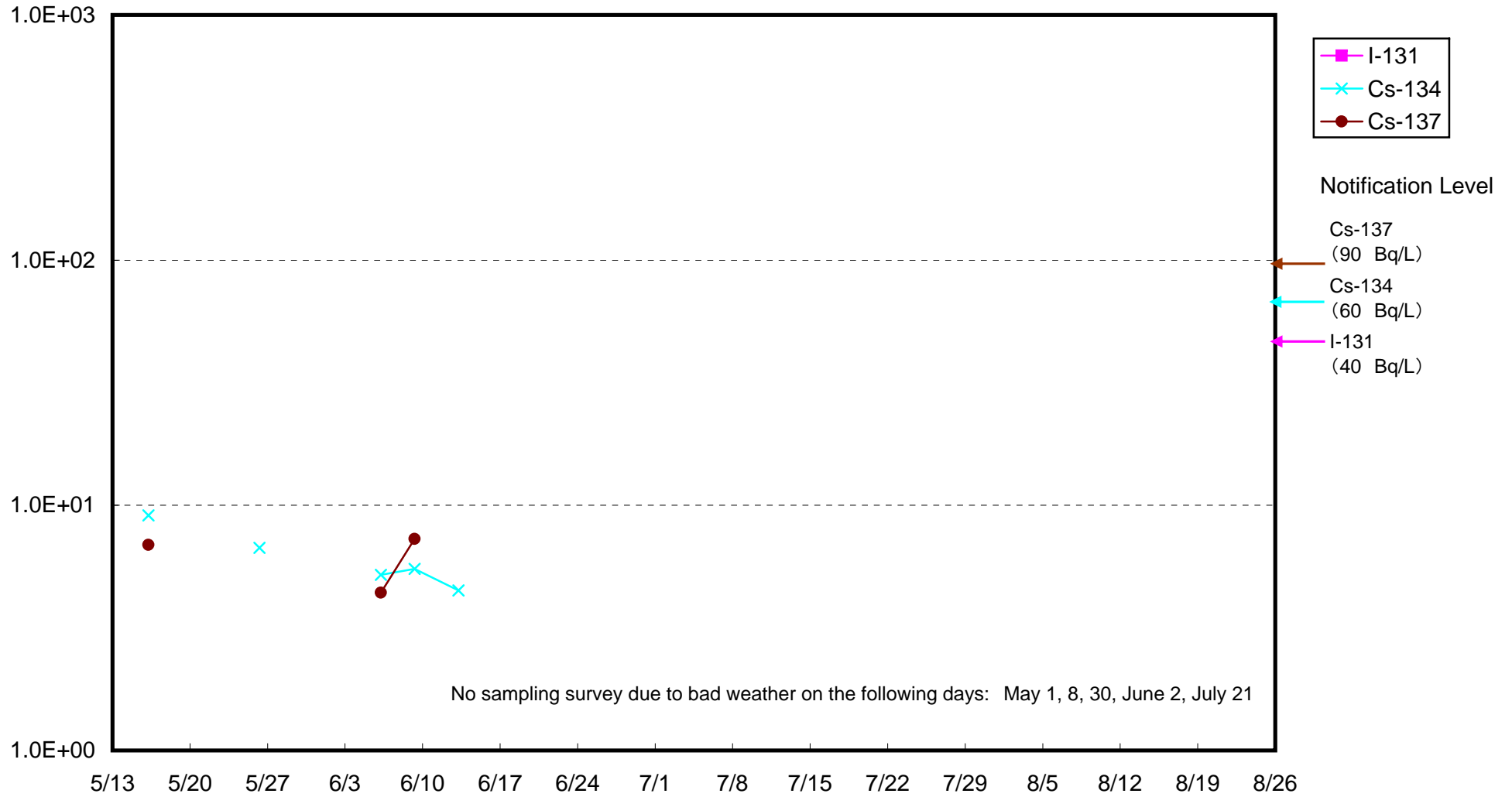
Radioactivity Density of Seawater around approx. 3km offshore of North of Iwaki City Upper Layer(Bq/L)



Radioactivity Density of Seawater around approx. 3km offshore of North of Iwaki City Lower Layer(Bq/L)

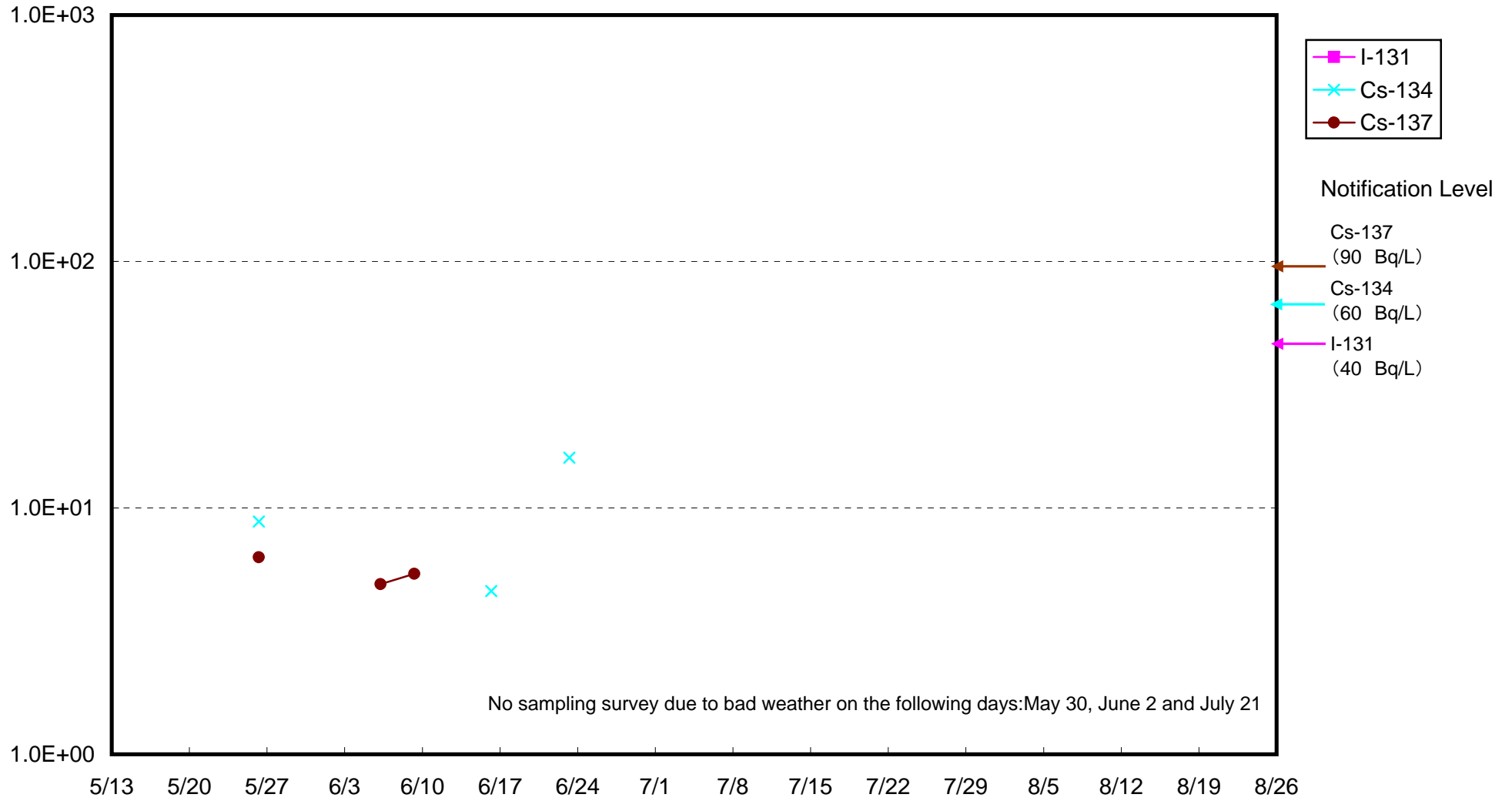


Radioactivity Density of Seawater around approx. 3km offshore of Natsui River Upper Layer(Bq/L)

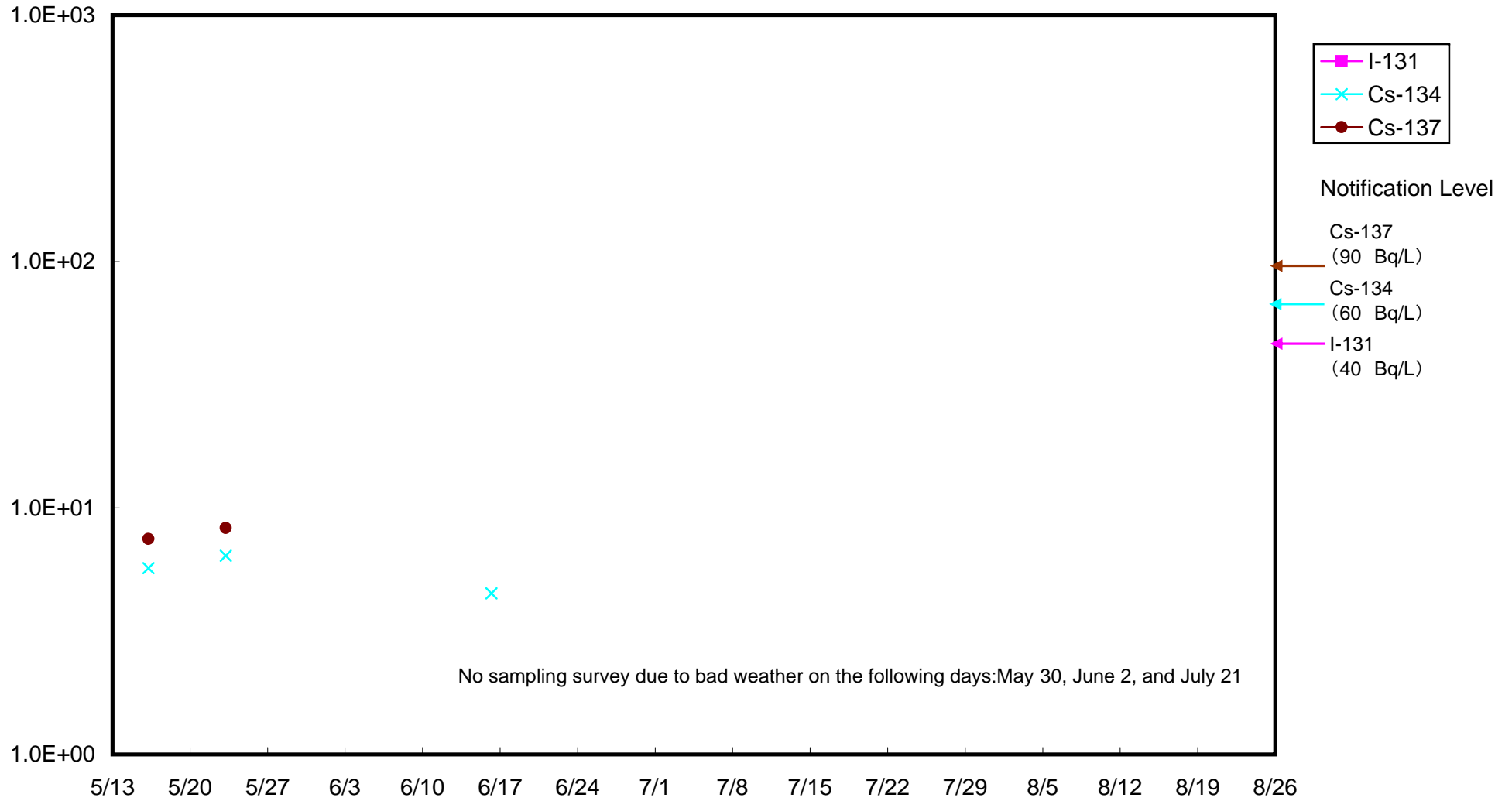




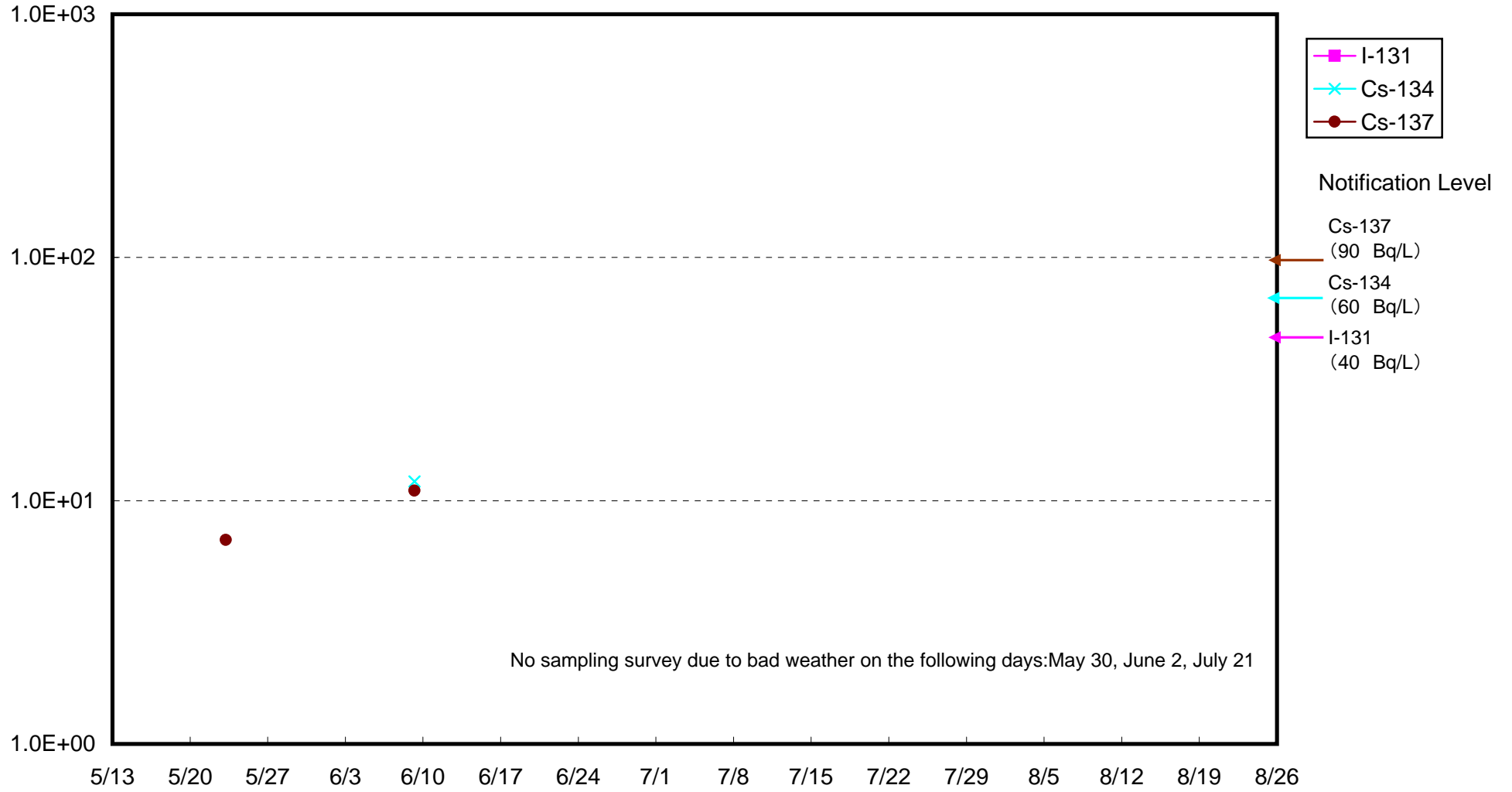
Radioactivity Density of Seawater around approx. 3km offshore of Natsui River Lower Layer(Bq/L)



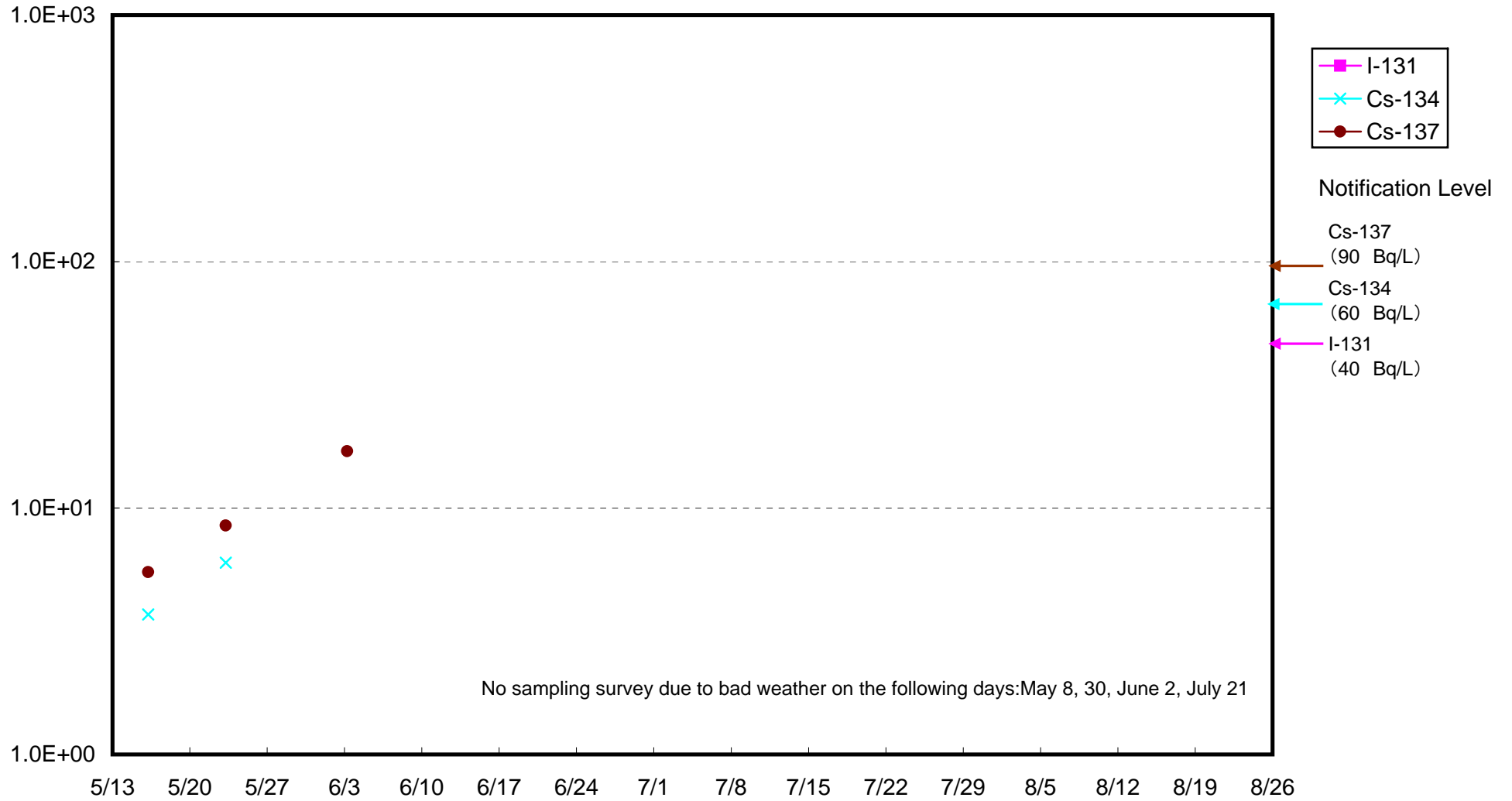
Radioactivity Density of Seawater around approx. 3km offshore of Numanouchi Upper Layer(Bq/L)



Radioactivity Density of Seawater around approx. 3km offshore of Numanouchi Lower Layer(Bq/L)



Radioactivity Density of Seawater around approx. 3km offshore of Toyoma Upper Layer(Bq/L)



Radioactivity Density of Seawater around approx. 3km offshore of Toyoma Lower Layer(Bq/L)

