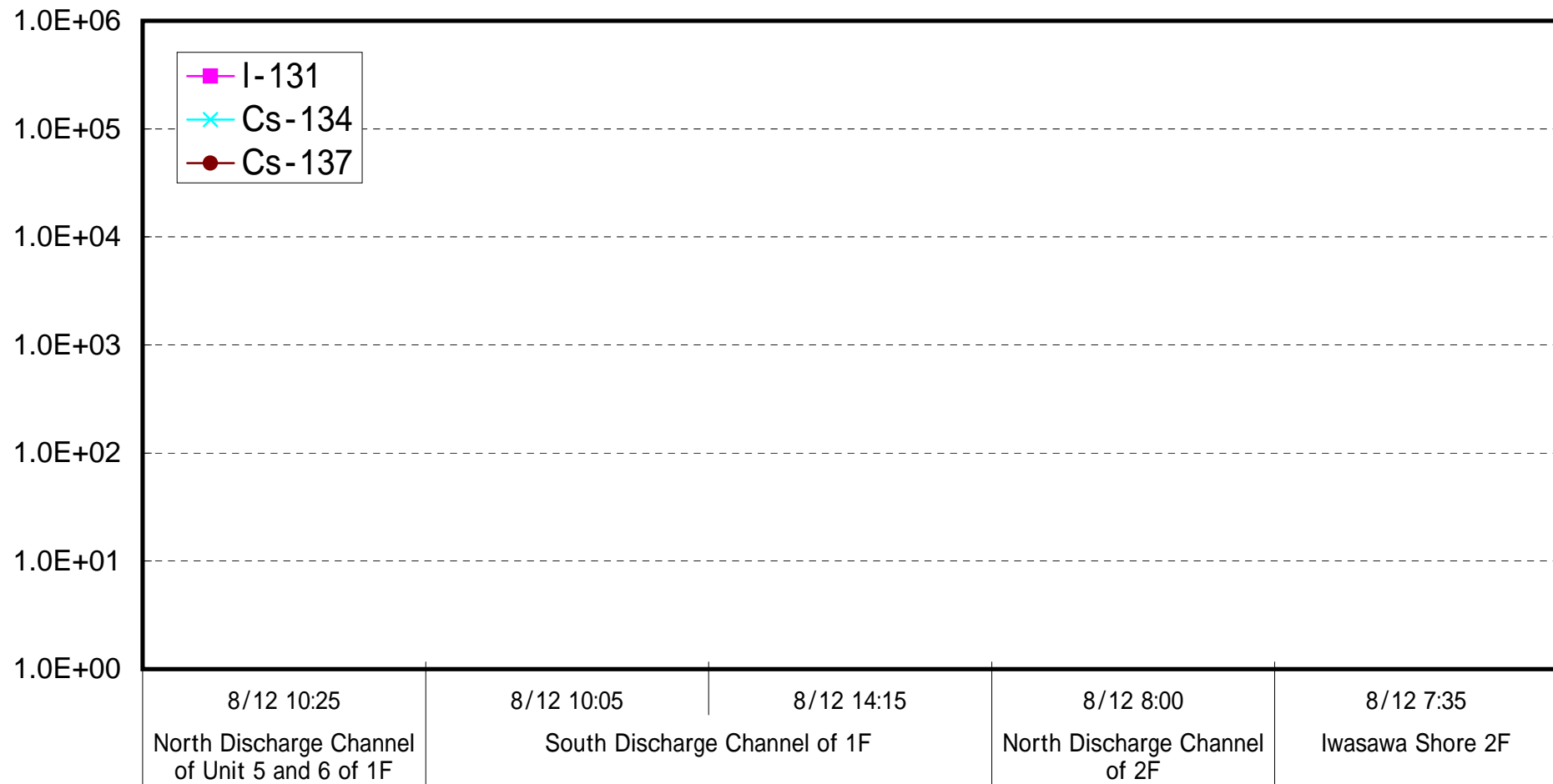
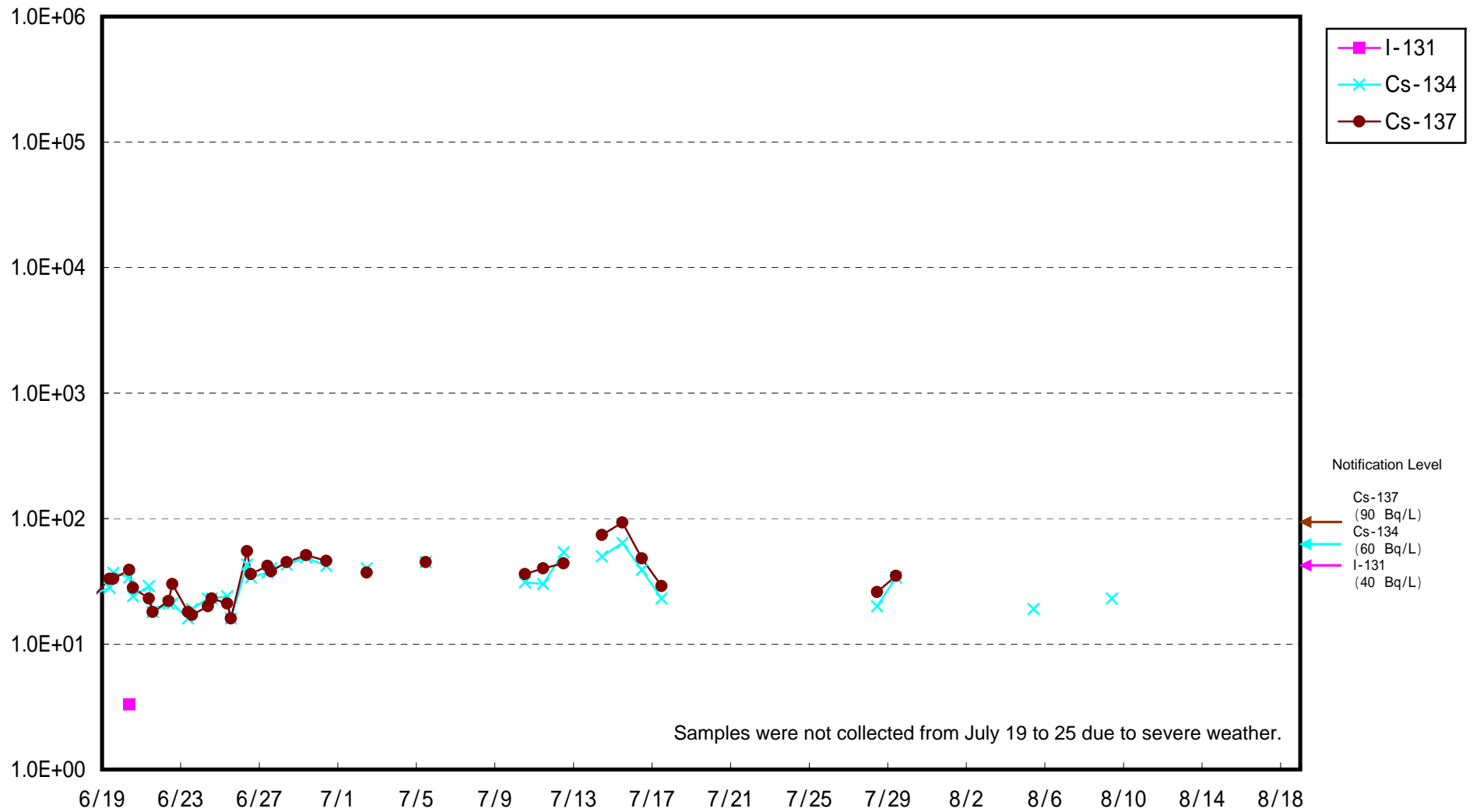


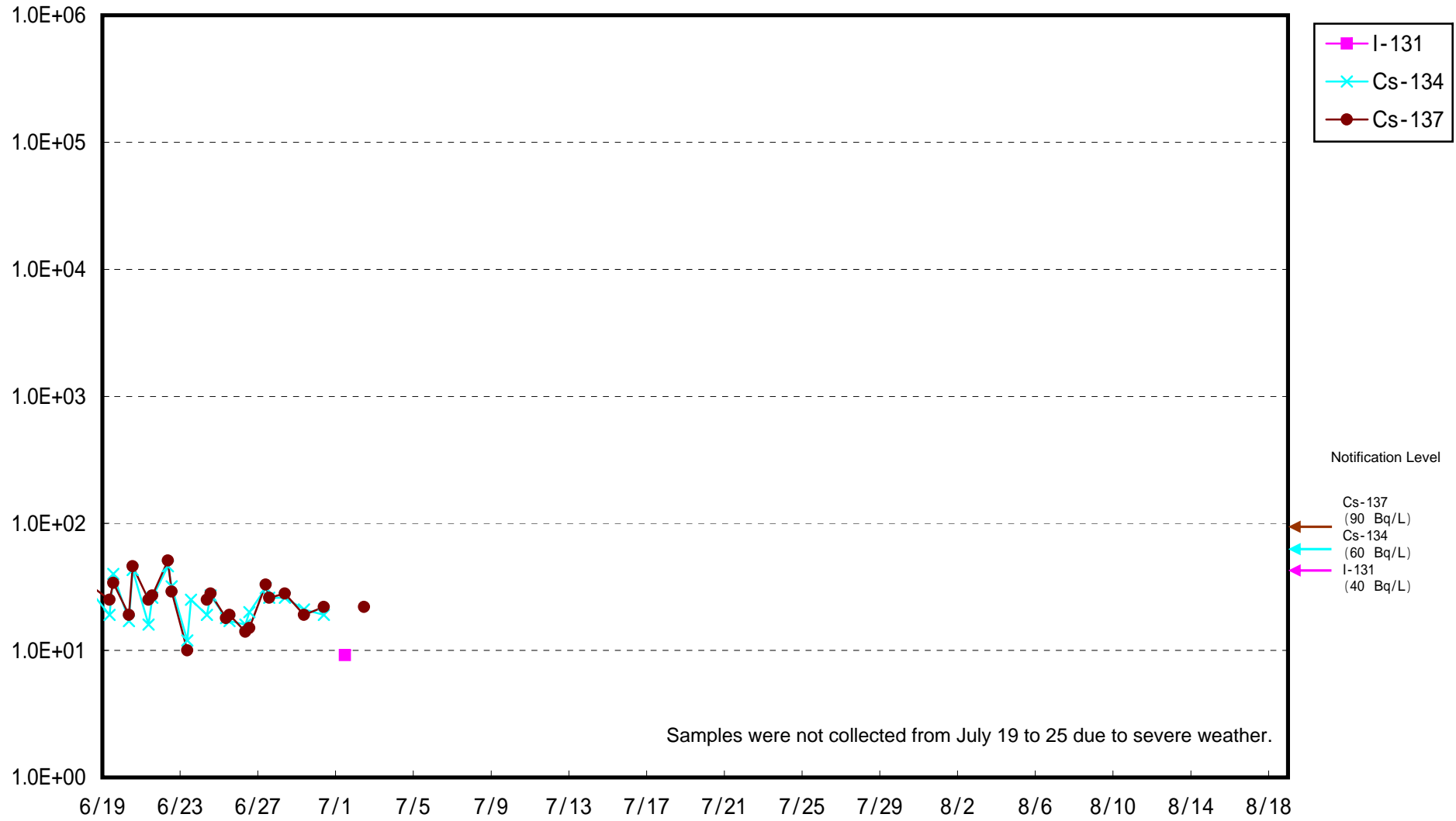
Radioactivity Density of Seawater (Bq/L)



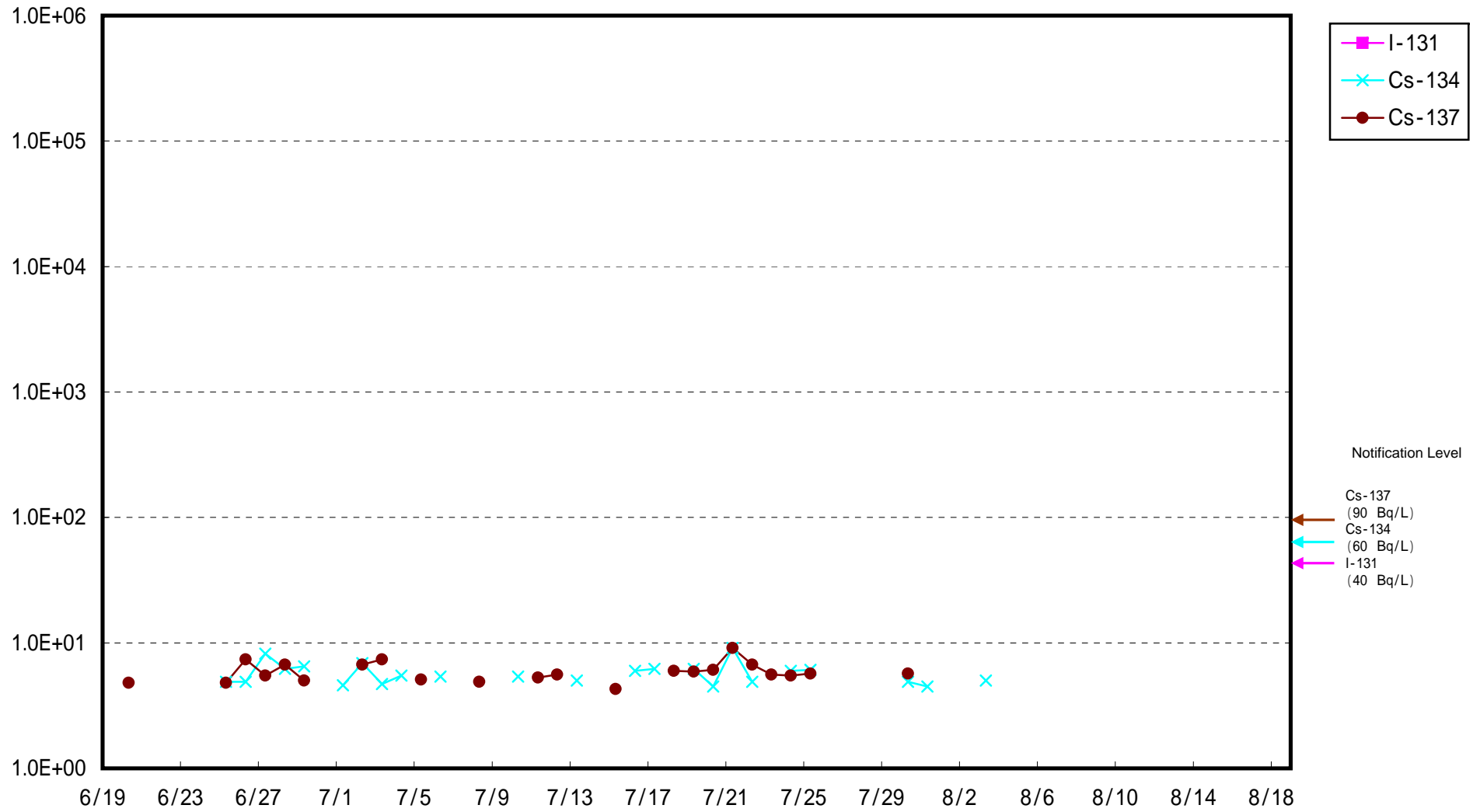
Radioactivity Density of Seawater at North of 1F5-6 Discharge Channel (Bq/L)



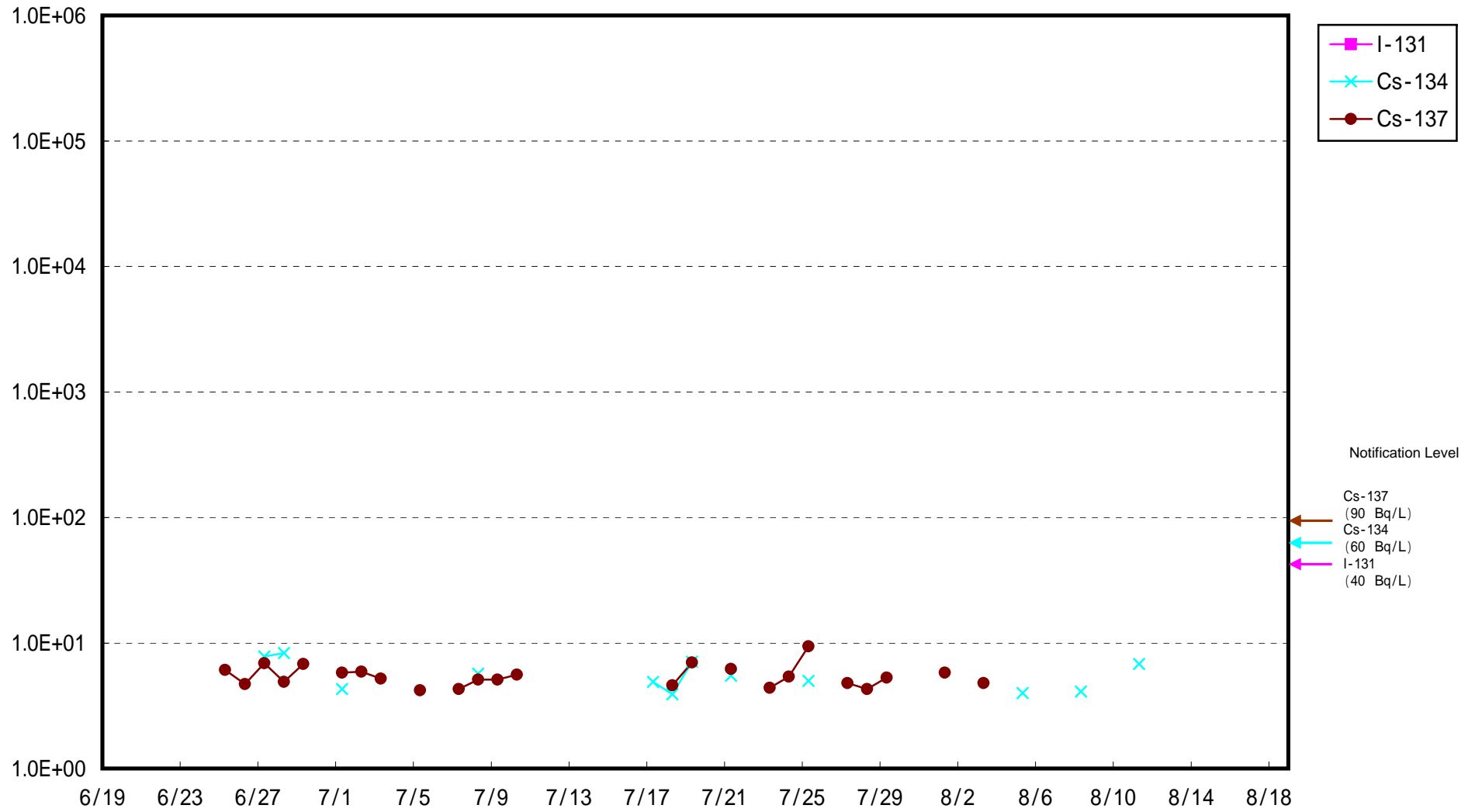
Radioactivity Density of Seawater around South Discharge Channel of 1F (Bq/L)



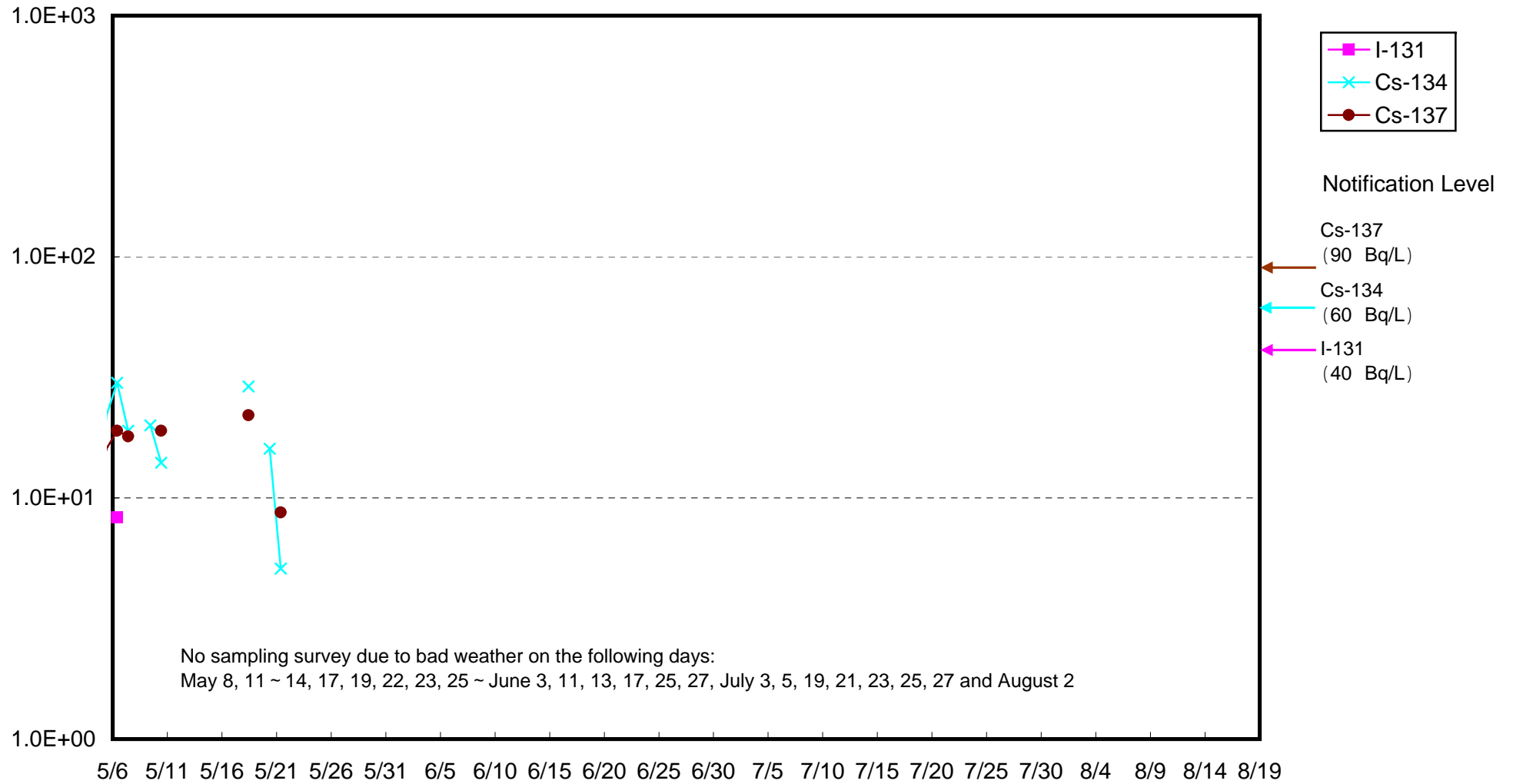
Radioactivity Density of Seawater around North Discharge Channel of 2F (Bq/L)



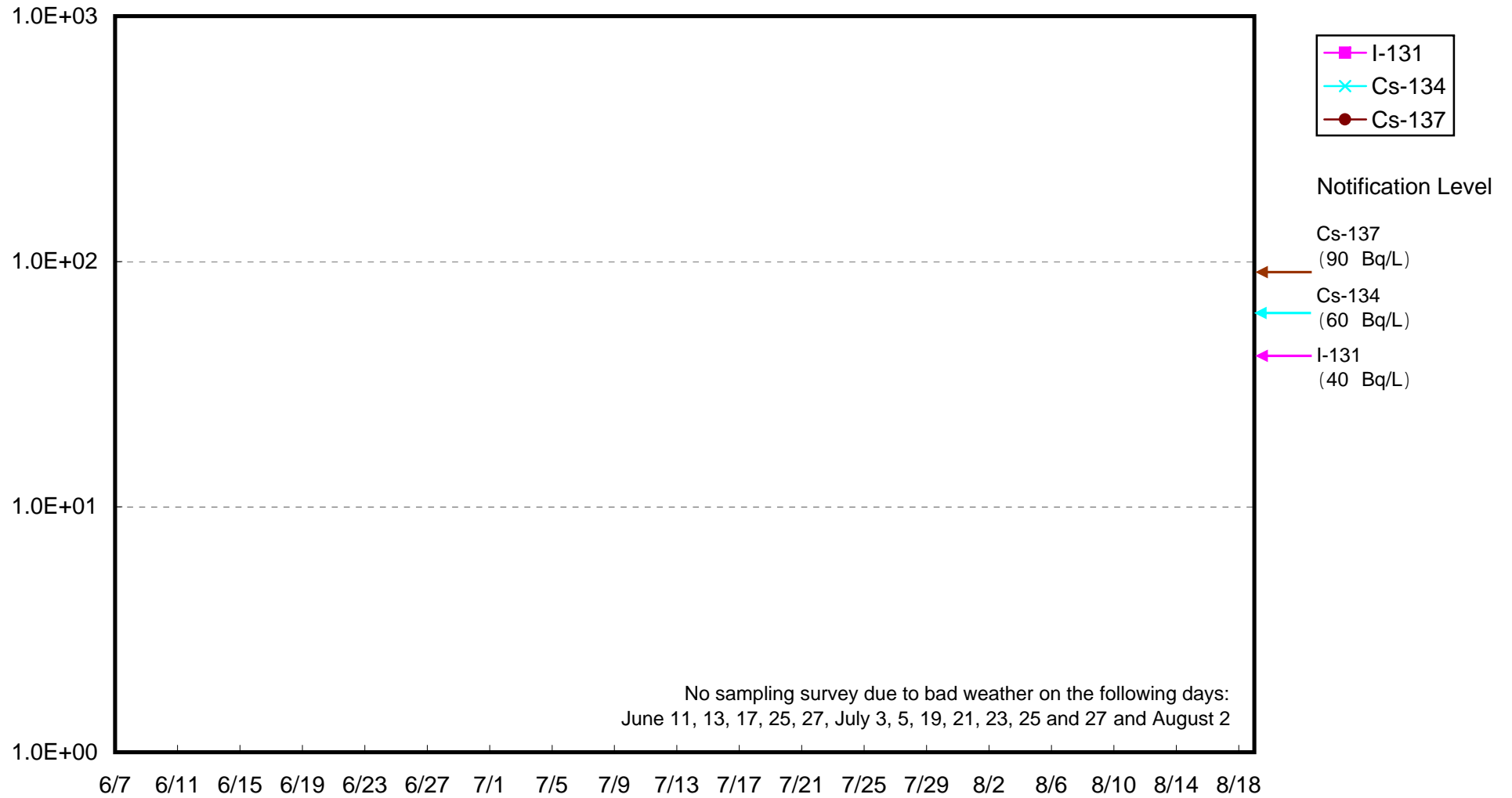
Radioactivity Density of Seawater around Iwasawa Shore 2F (Bq/L)



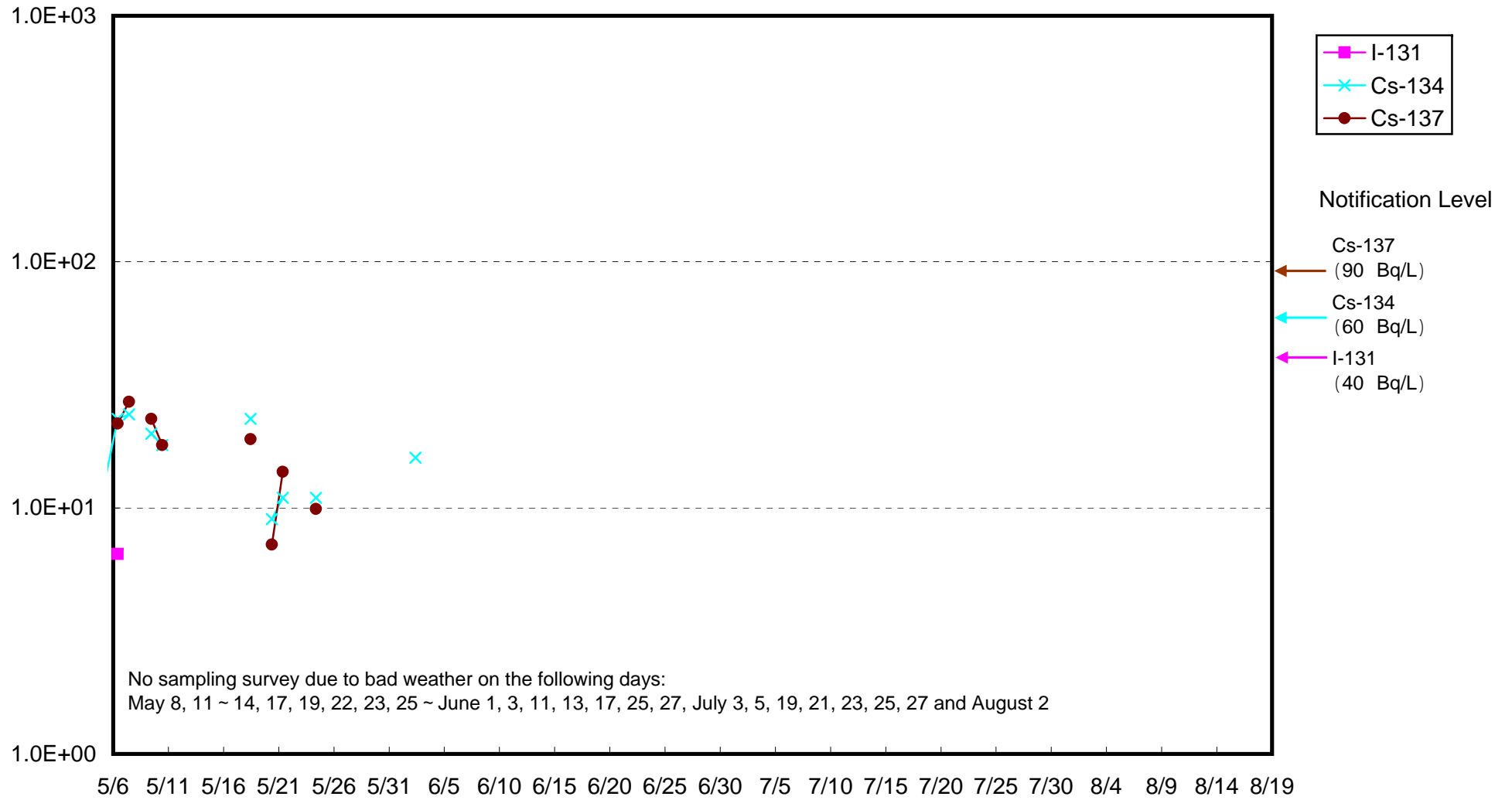
Radioactivity Density of Seawater around approx. 3 km offshore of Haramachi Ward Upper Layer (Bq/L)



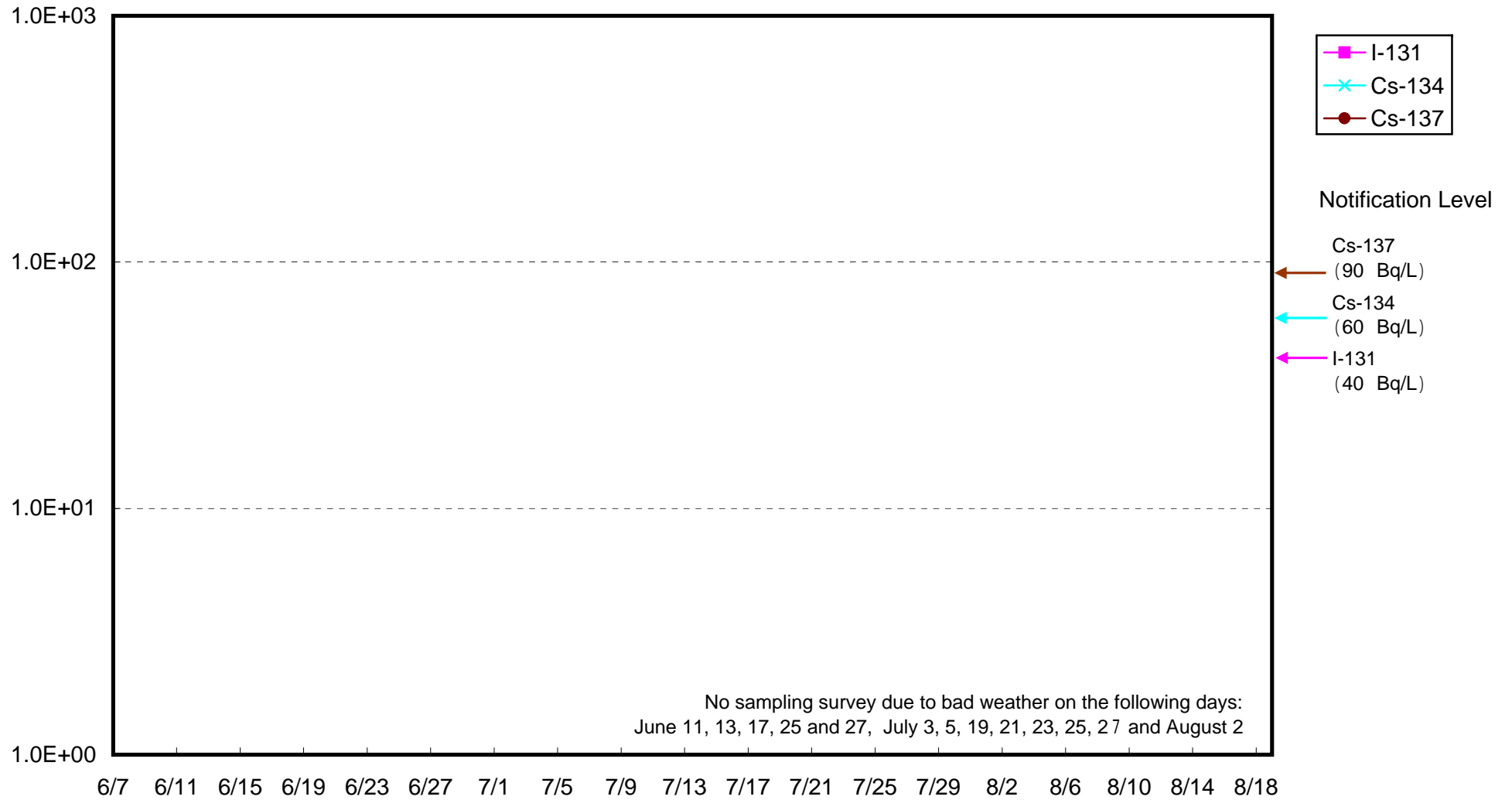
Radioactivity Density of Seawater around approx. 3 km offshore of Haramachi Ward Lower Layer (Bq/L)



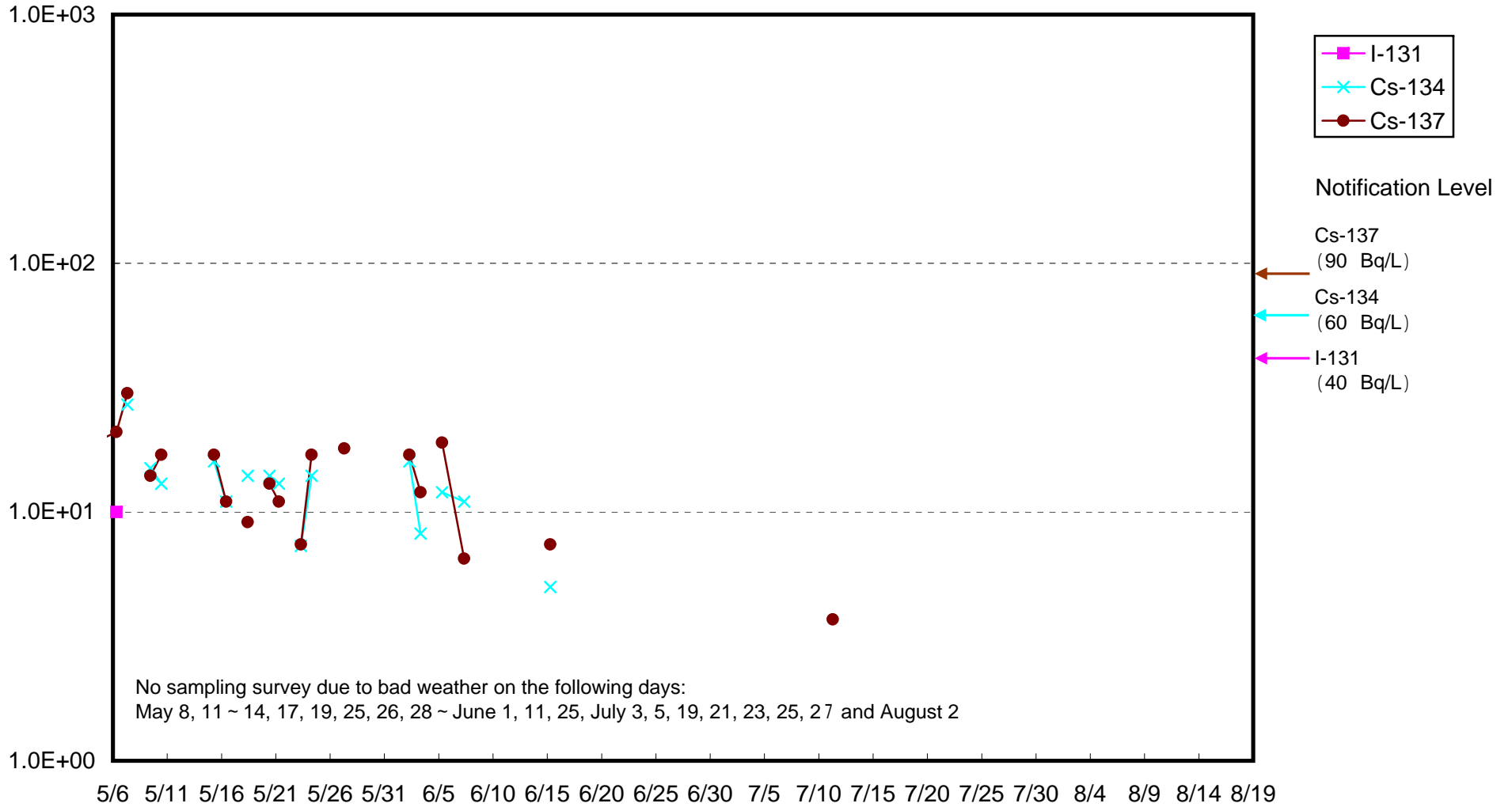
Radioactivity Density of Seawater around approx. 3 km offshore of Odaka Ward Upper Layer (Bq/L)



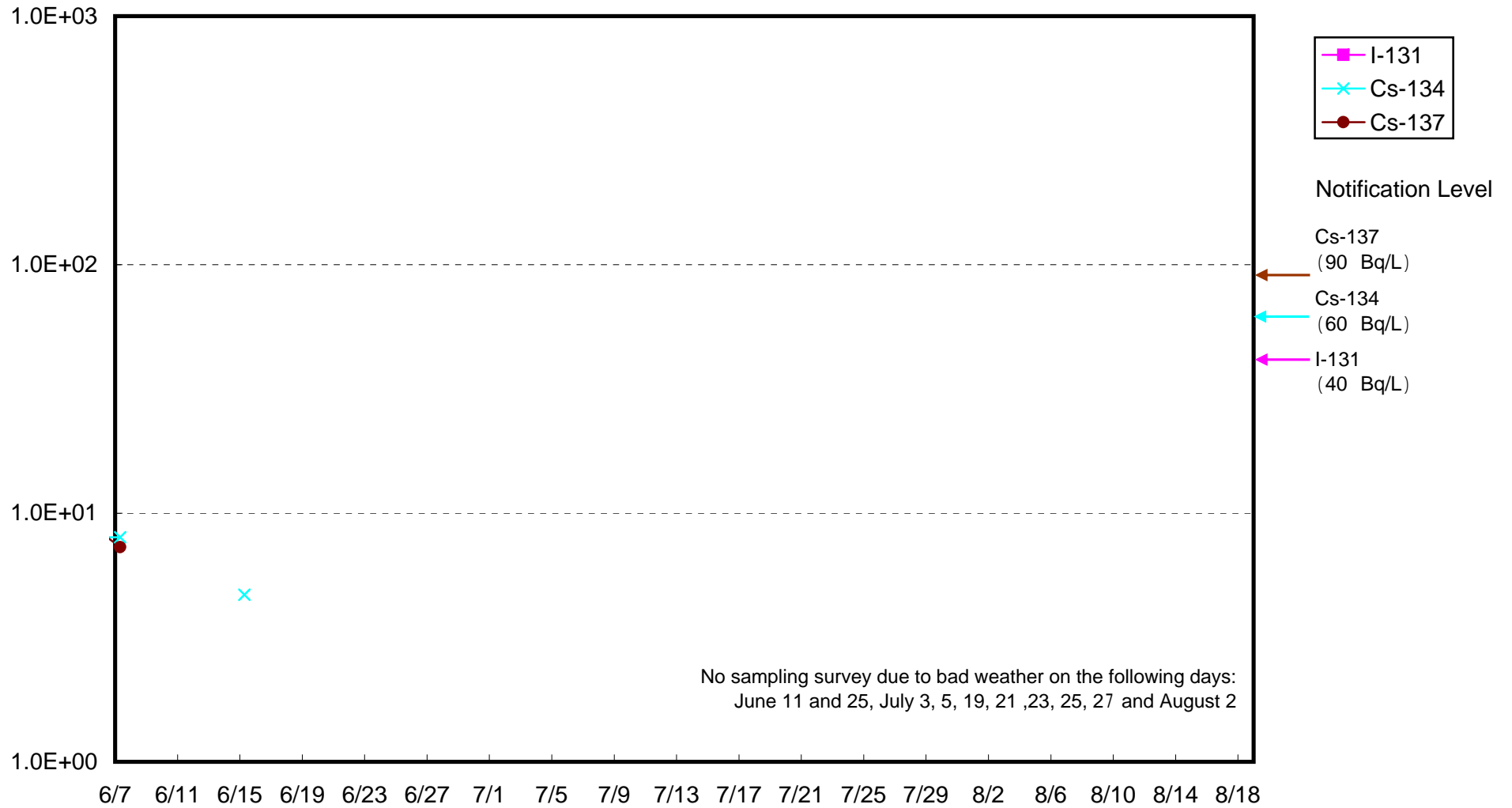
Radioactivity Density of Seawater around approx. 3 km offshore of Odaka Ward Lower Layer (Bq/L)



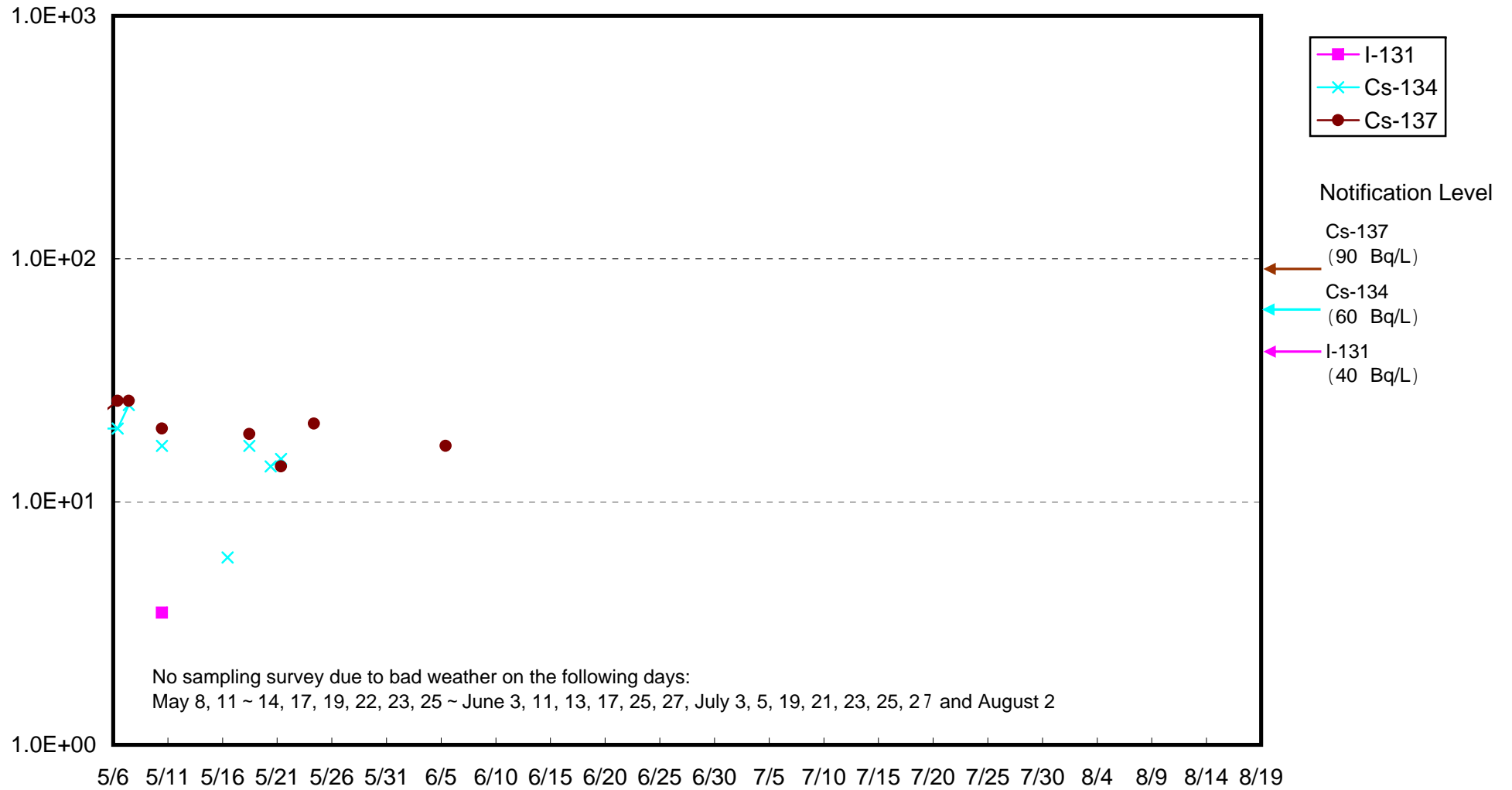
Radioactivity Density of Seawater around approx. 3 km offshore of Iwasawa Shore Upper Layer (Bq/L)



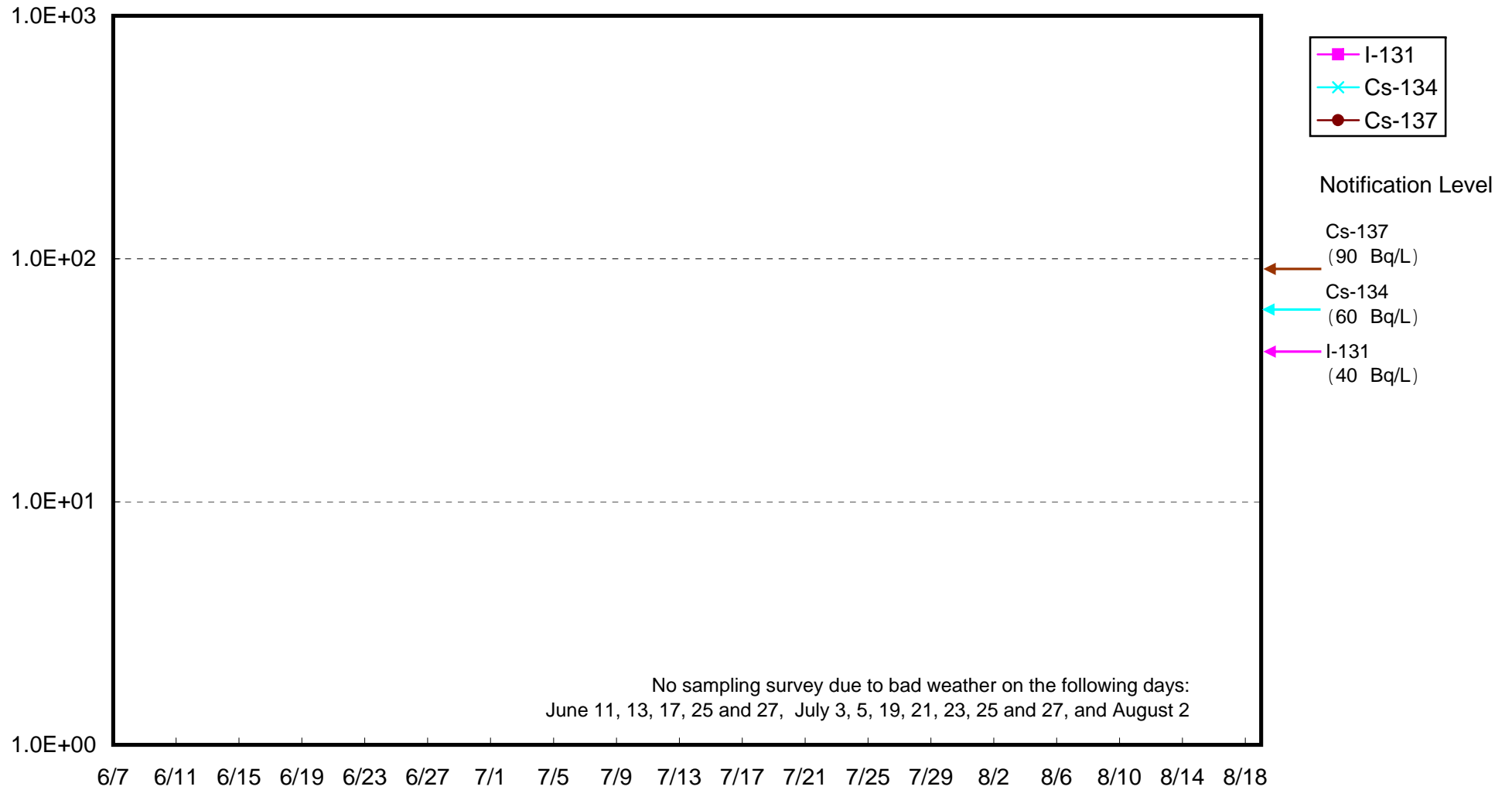
Radioactivity Density of Seawater around approx. 3 km offshore of Iwasawa Shore Lower Layer (Bq/L)



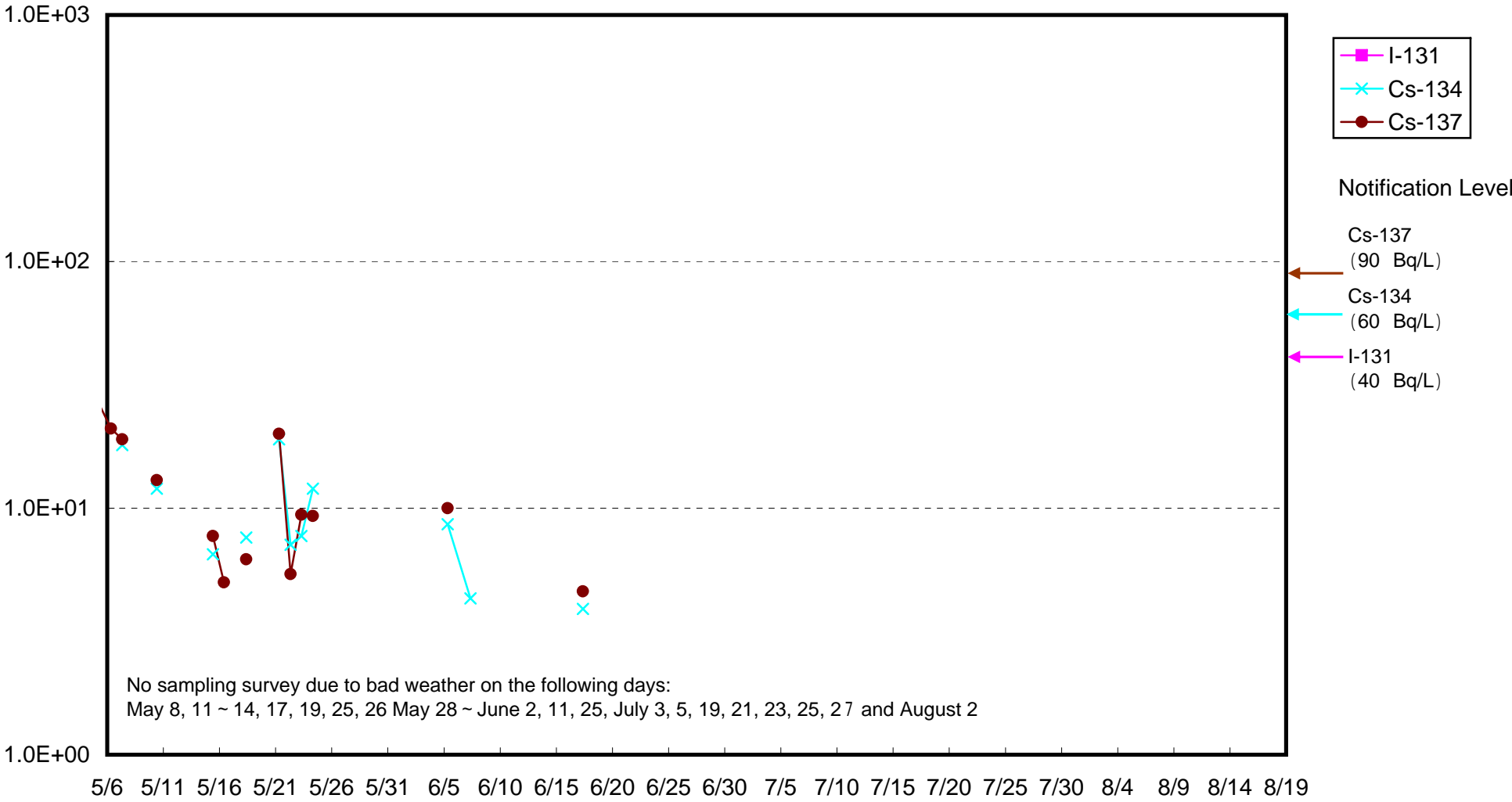
Radioactivity Density of Seawater around approx. 8 km offshore of Odaka Ward Upper Layer (Bq/L)



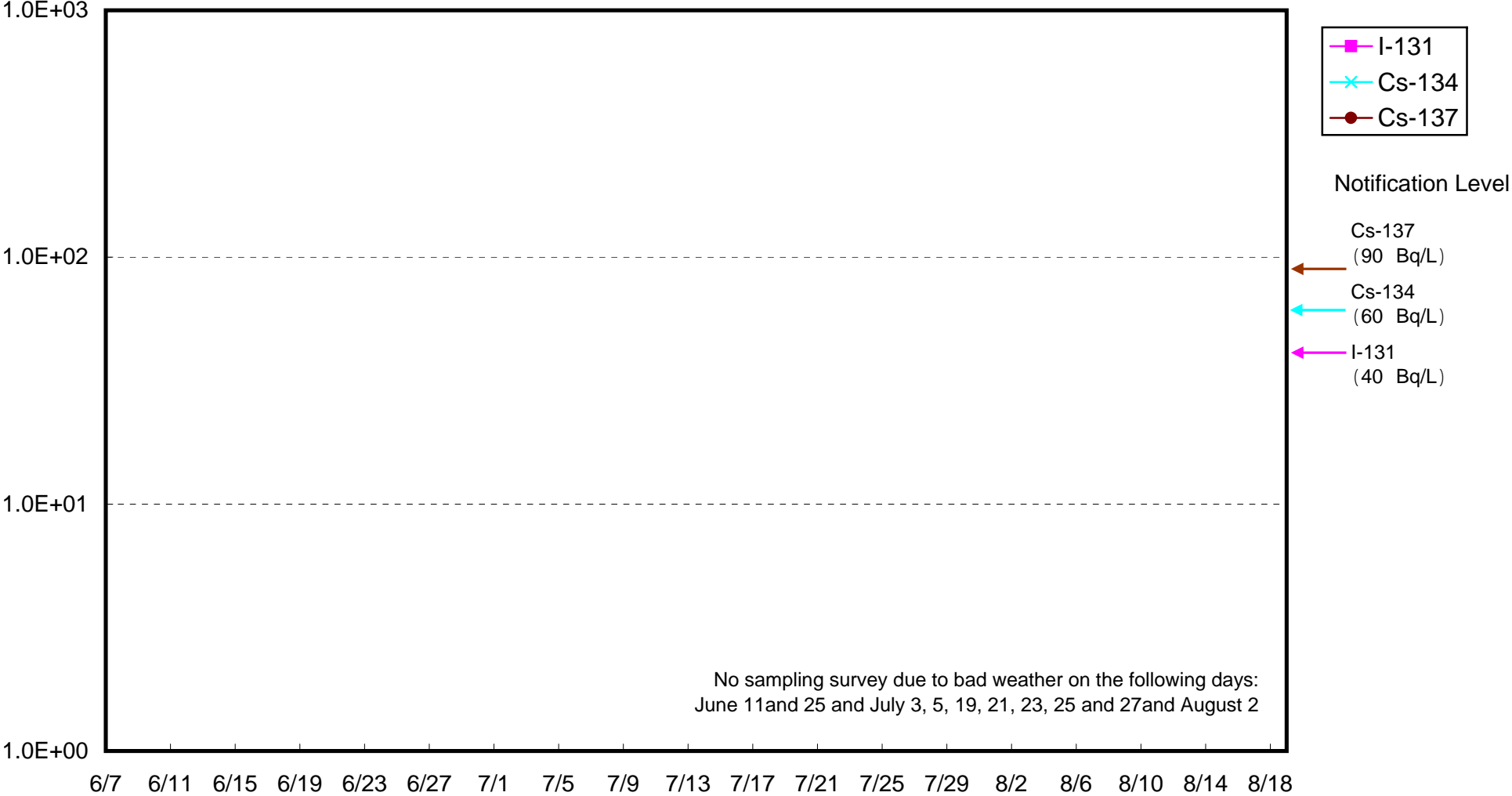
Radioactivity Density of Seawater around approx. 8 km offshore of Odaka Ward Lower Layer (Bq/L)



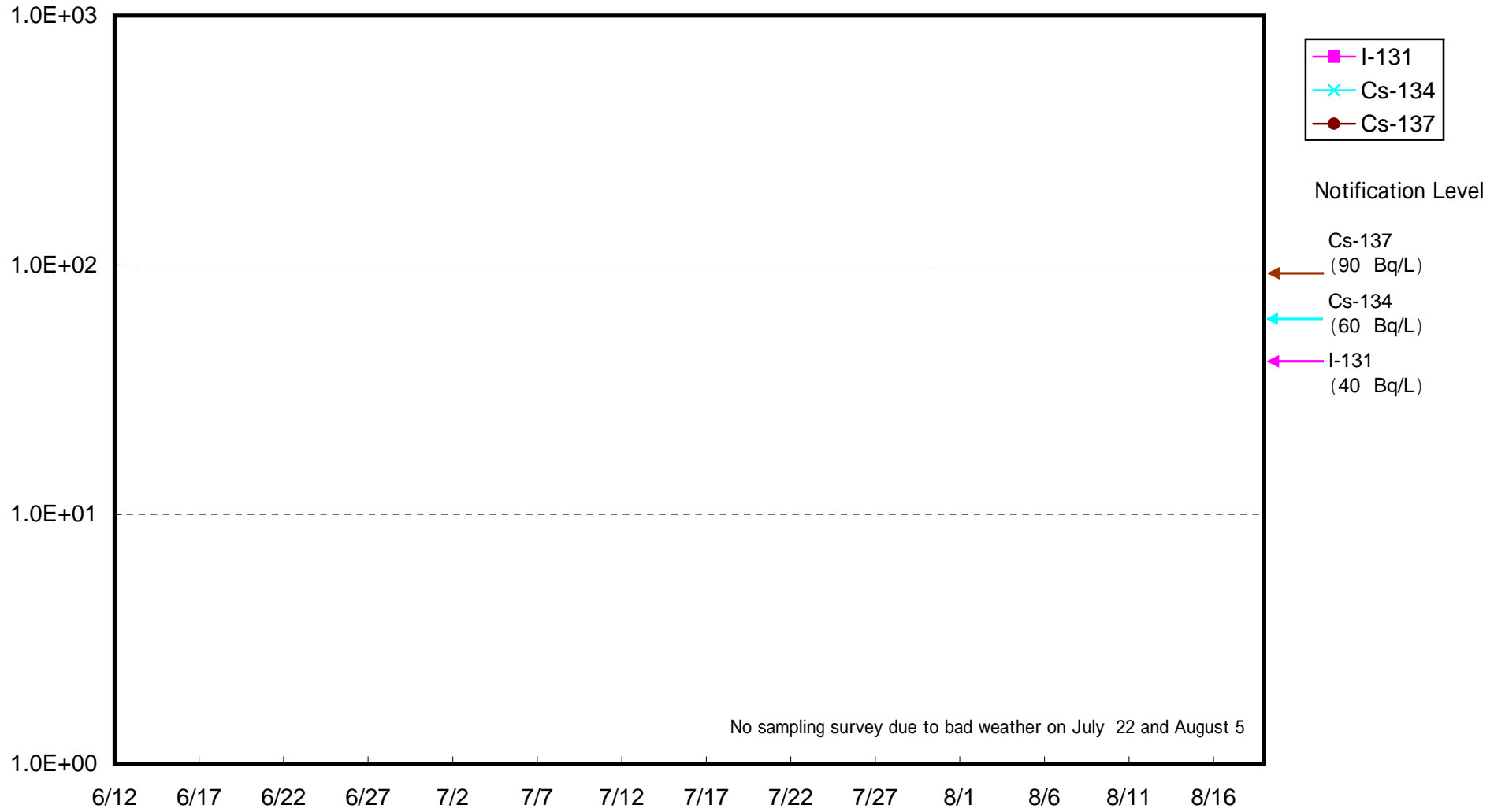
Radioactivity Density of Seawater around approx. 8 km from Iwawasa Shore Upper Layer (Bq/L)



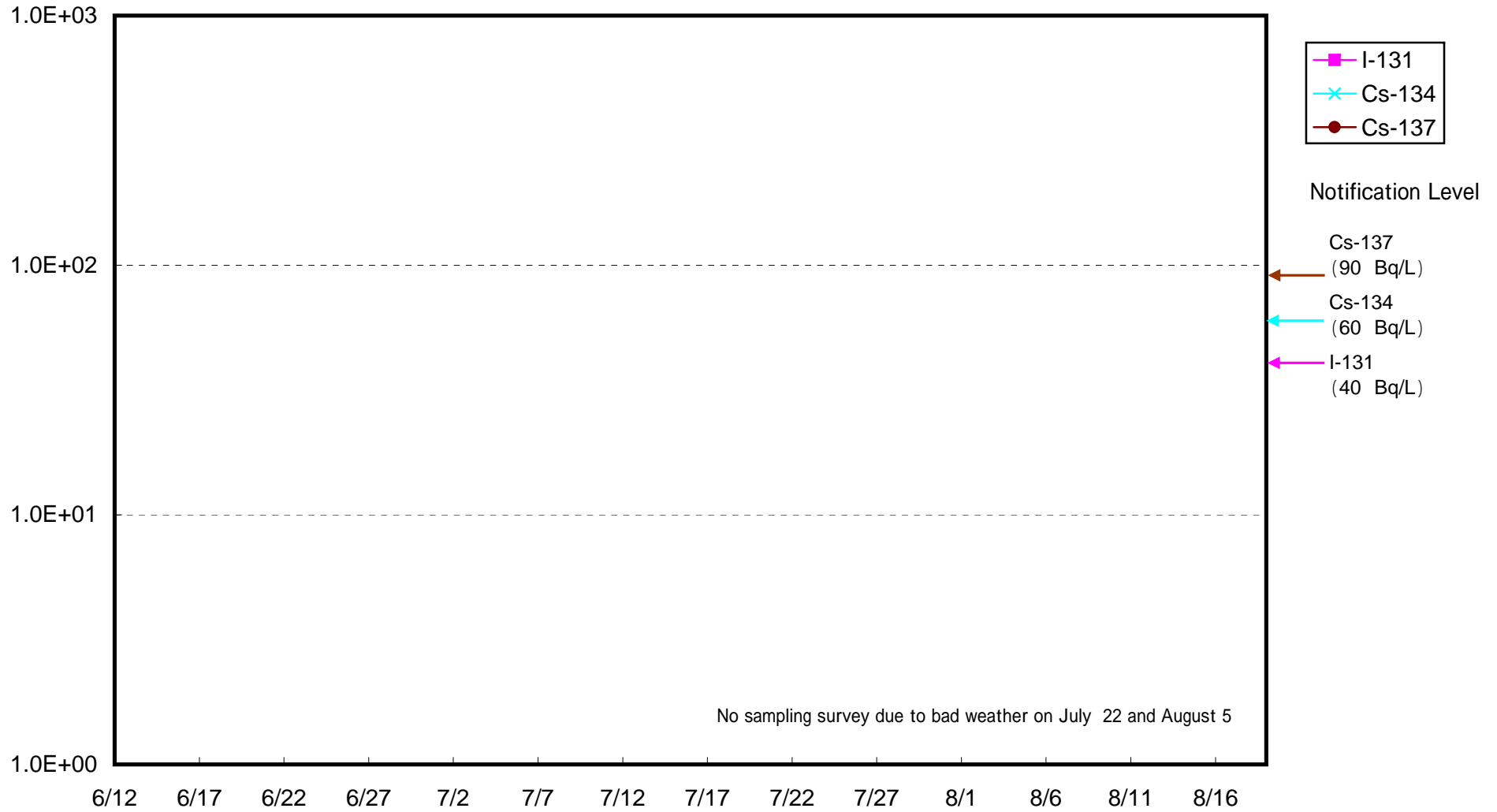
Radioactivity Density of Seawater around approx. 8 km from Iwawasa Shore Lower Layer (Bq/L)



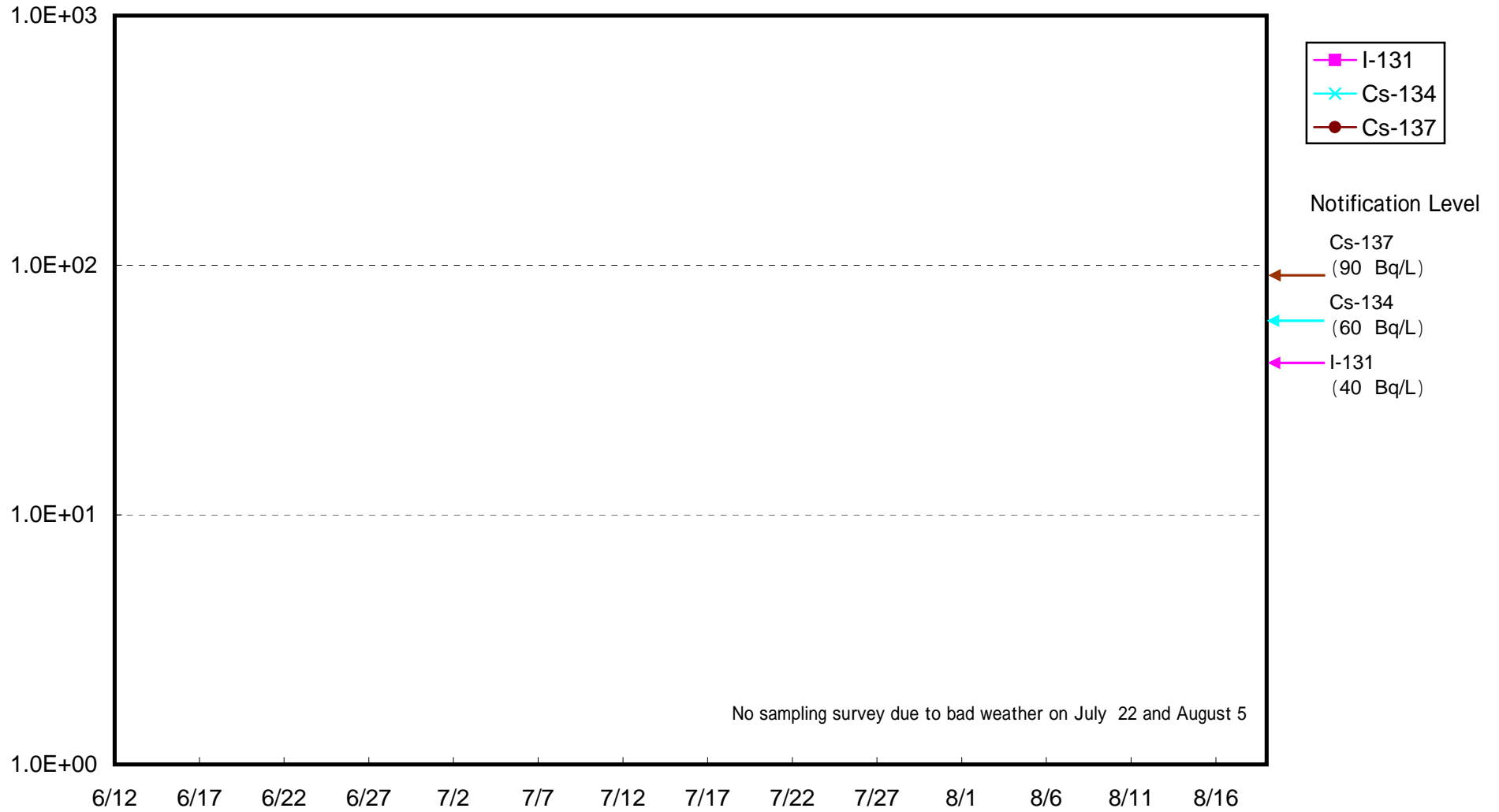
Radioactivity Density of Seawater around approx. 5km offshore of Numanouchi Upper layer (Bq/L)



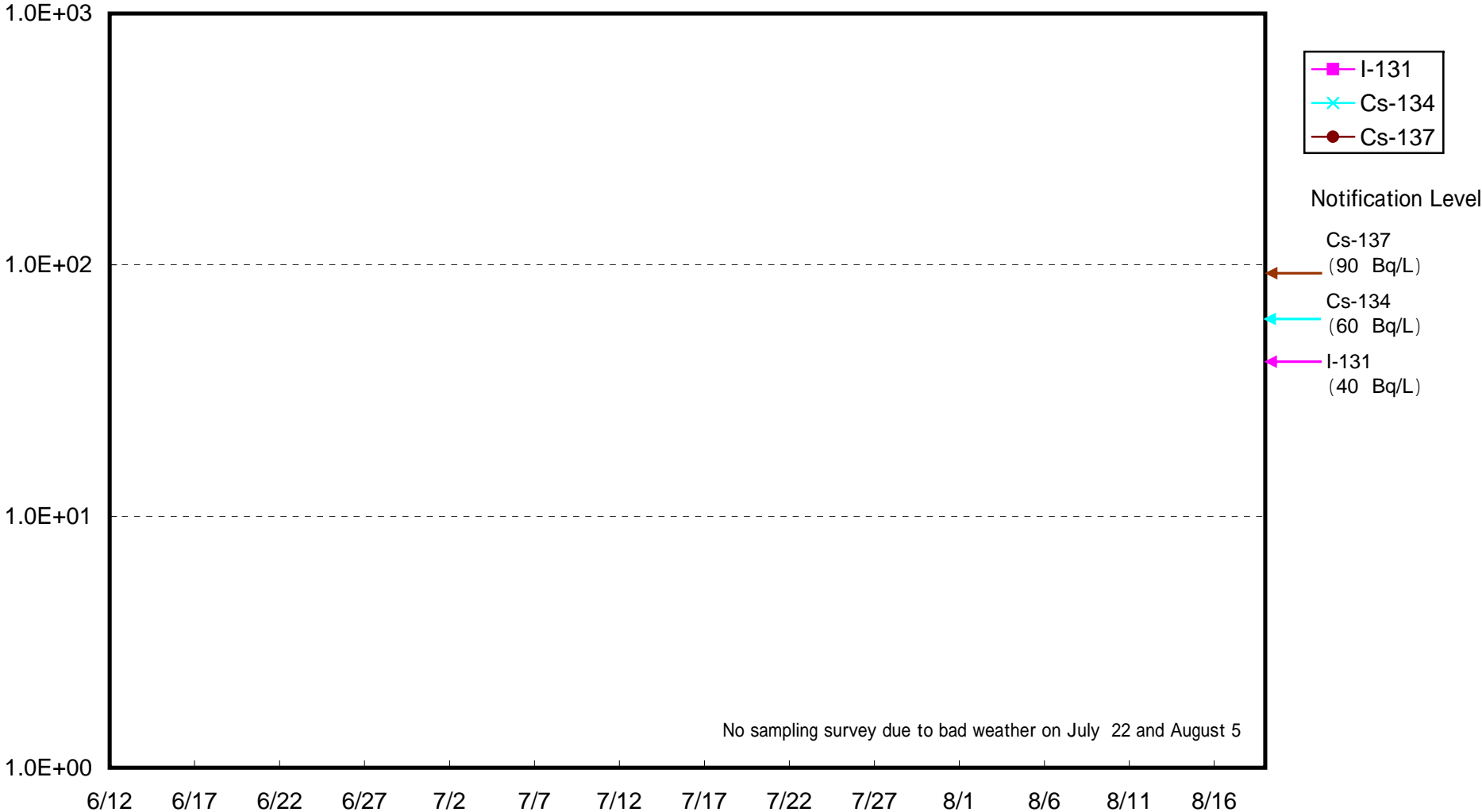
Radioactivity Density of Seawater around approx. 5km offshore of Numanouchi Lower layer (Bq/L)



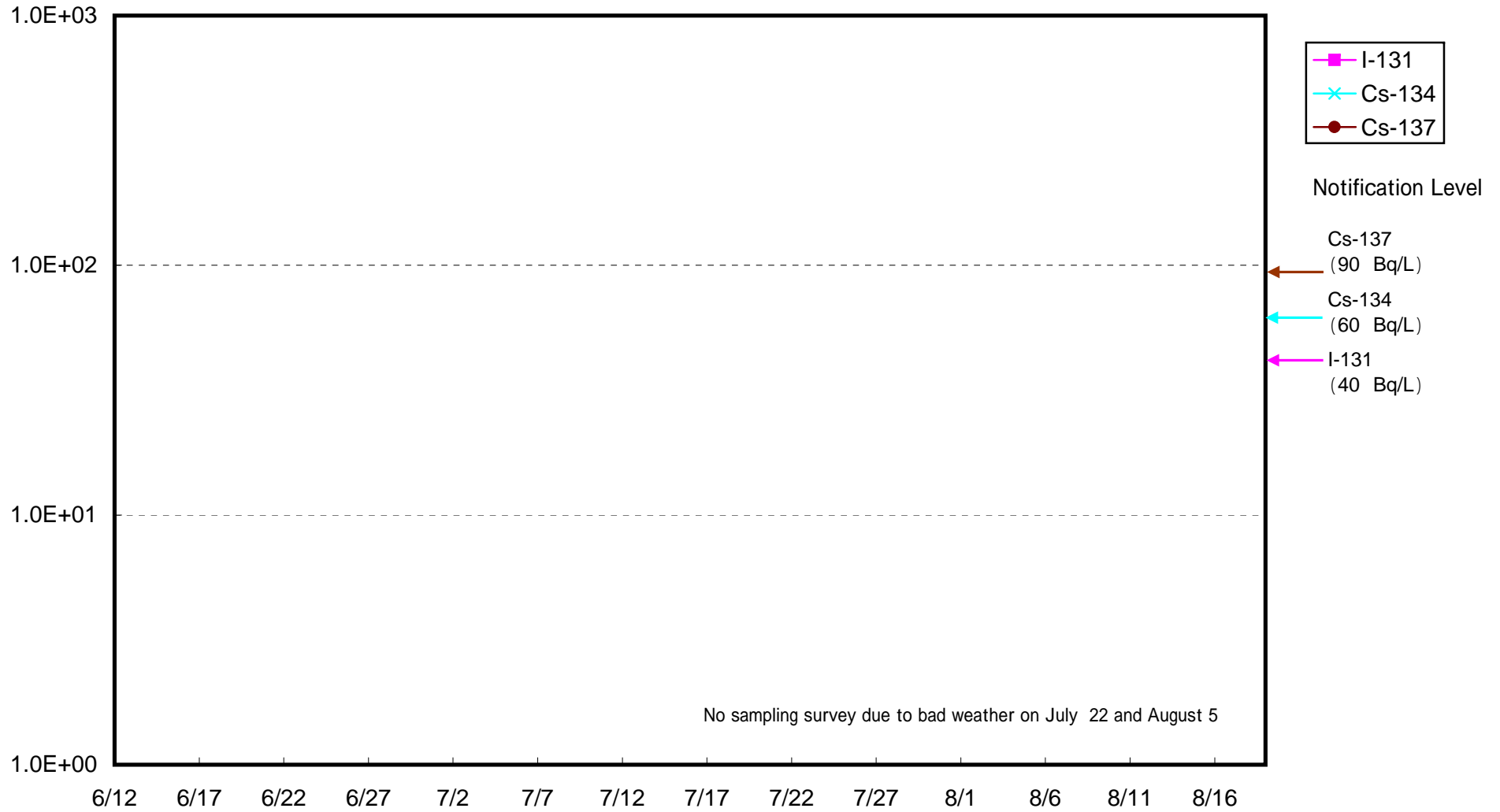
Radioactivity Density of Seawater around approx. 15km offshore of Numanouchi Upper layer (Bq/L)



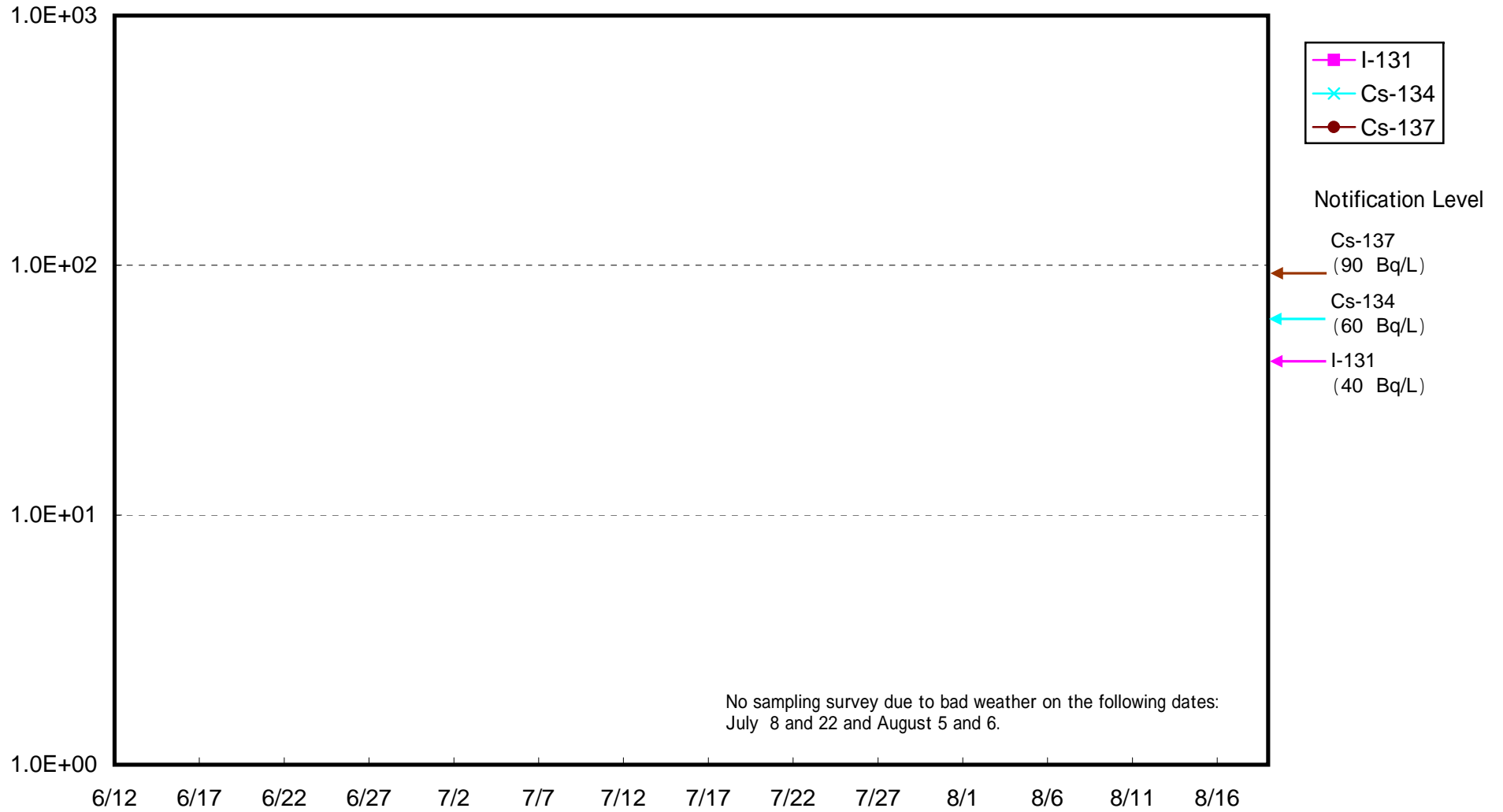
Radioactivity Density of Seawater around approx. 15km offshore of Numanouchi Middle layer (Bq/L)



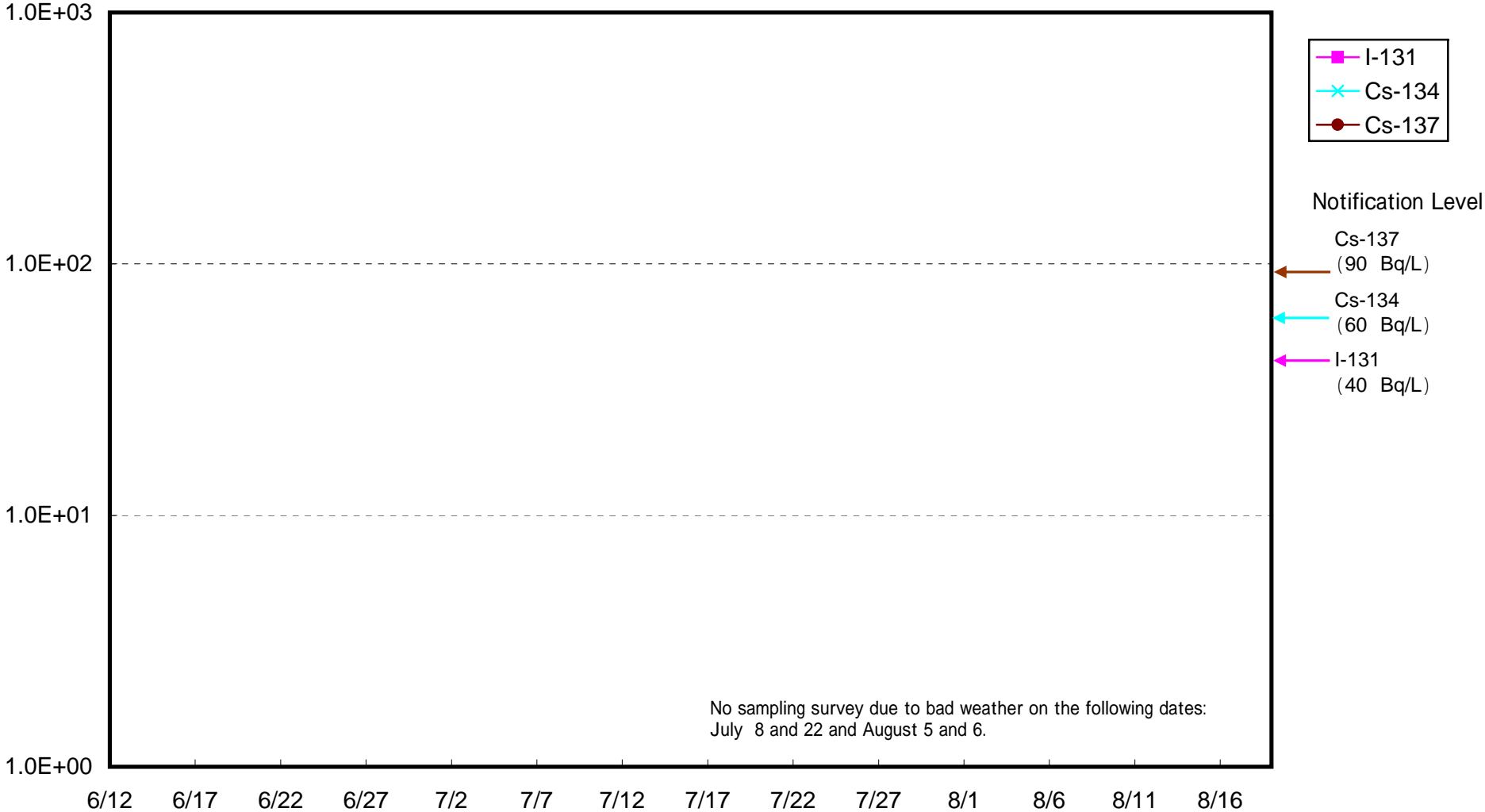
Radioactivity Density of Seawater around approx. 15km offshore of Numanouchi Lower layer (Bq/L)



Radioactivity Density of Seawater around approx. 30km offshore of Numanouchi Upper layer (Bq/L)



Radioactivity Density of Seawater around approx. 30km offshore of Numanouchi Middle layer (Bq/L)



Radioactivity Density of Seawater around approx. 30km offshore of Numanouchi Lower layer (Bq/L)

