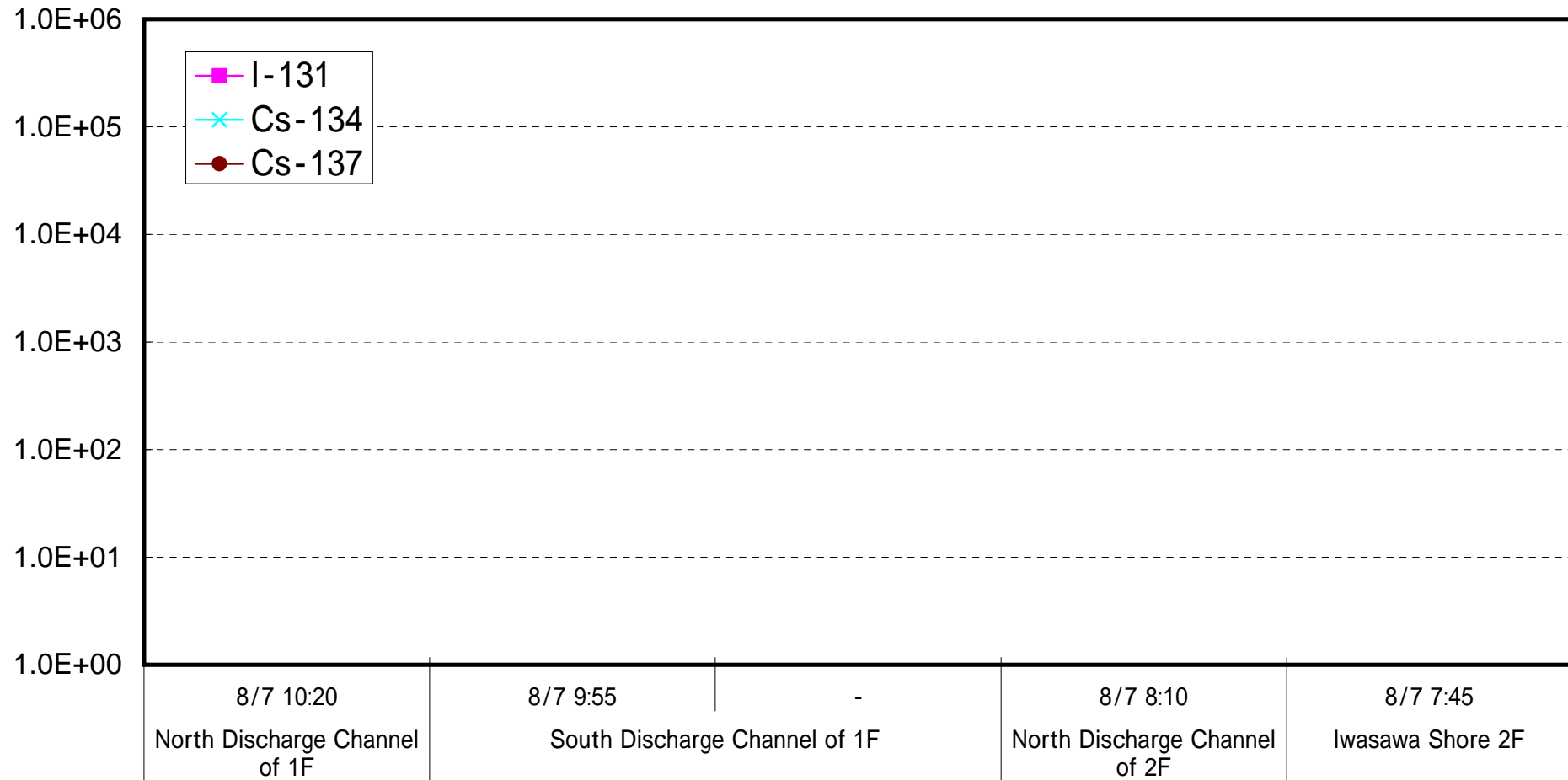
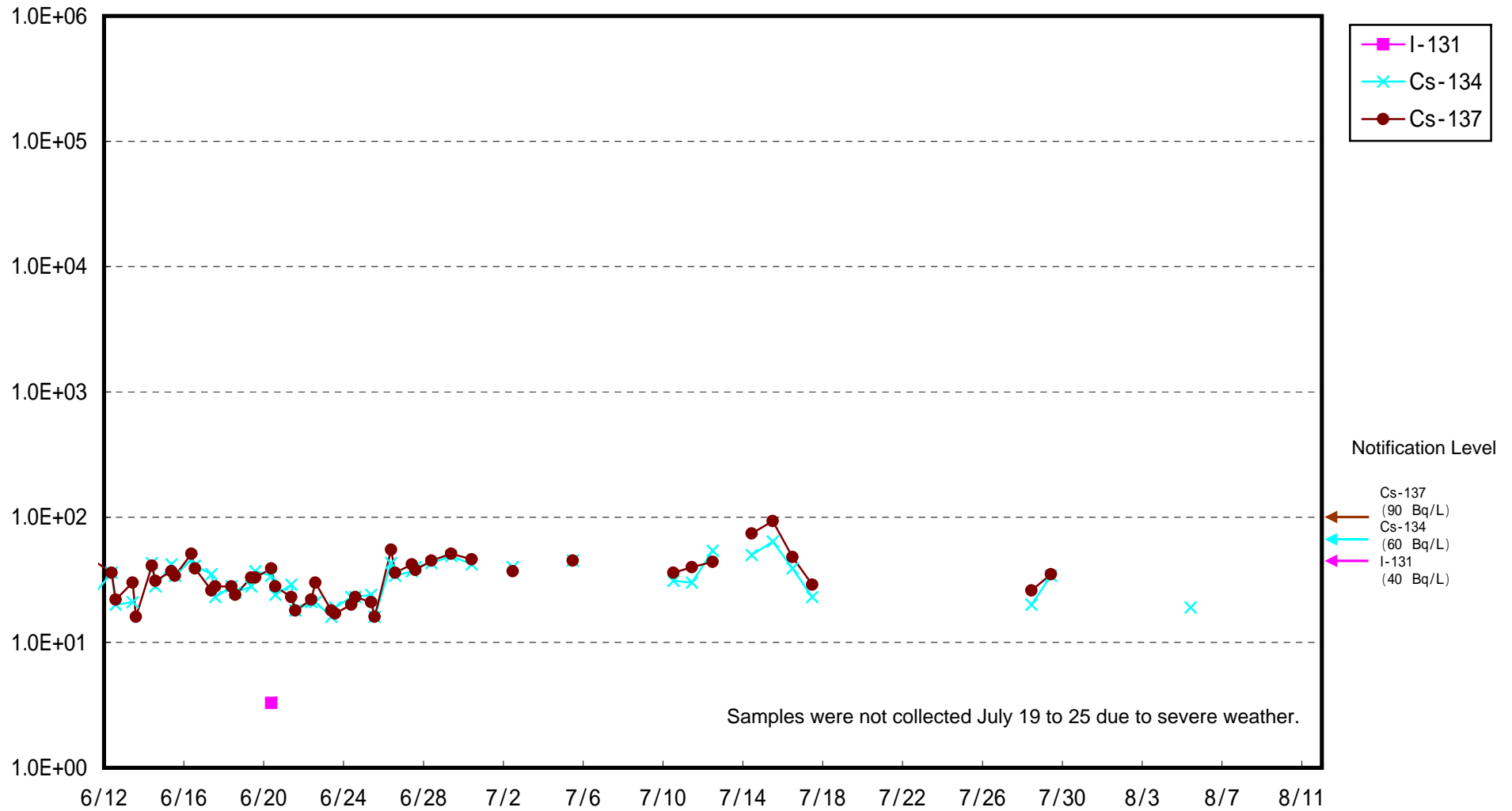


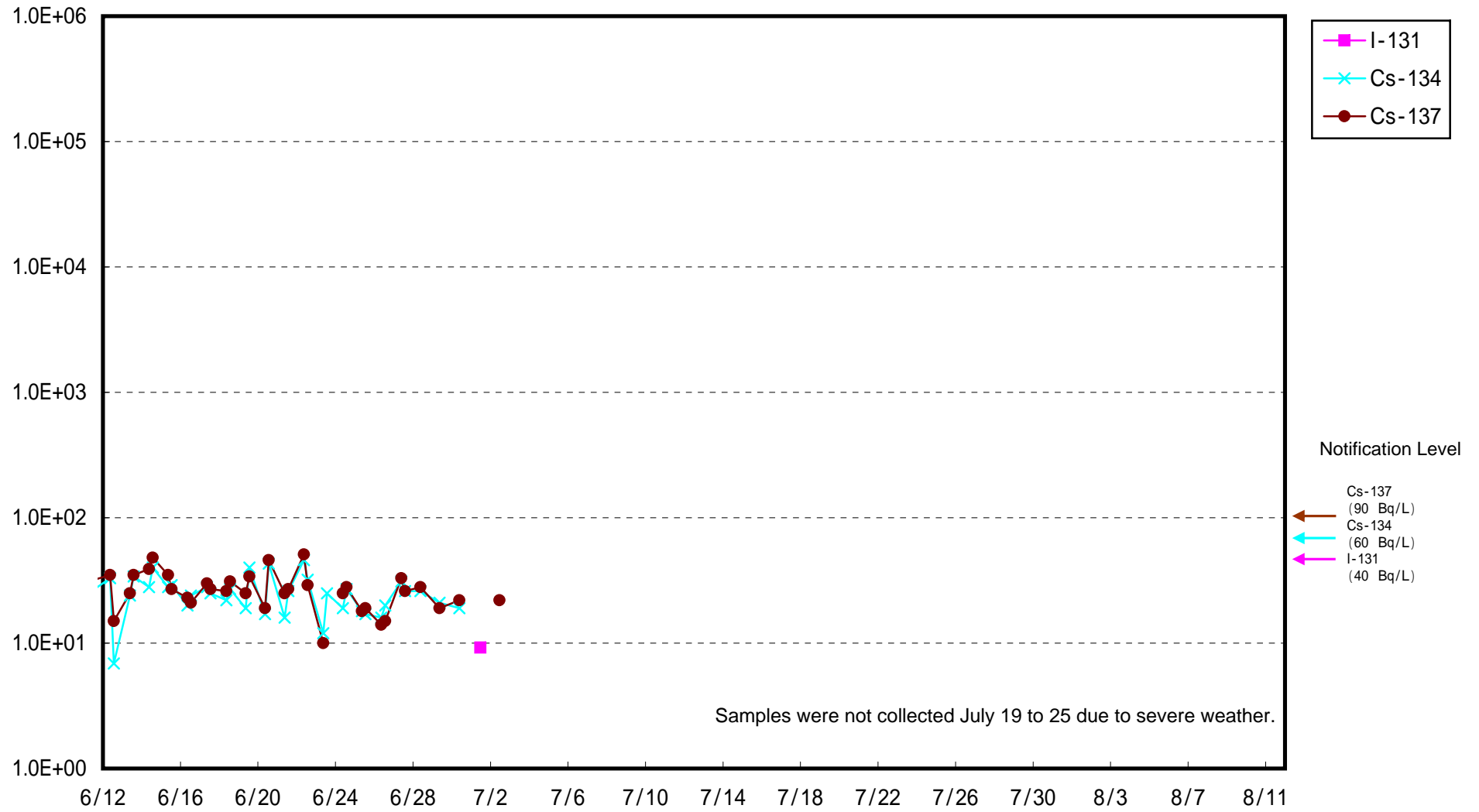
# Radioactivity Density of Seawater (Bq/L)



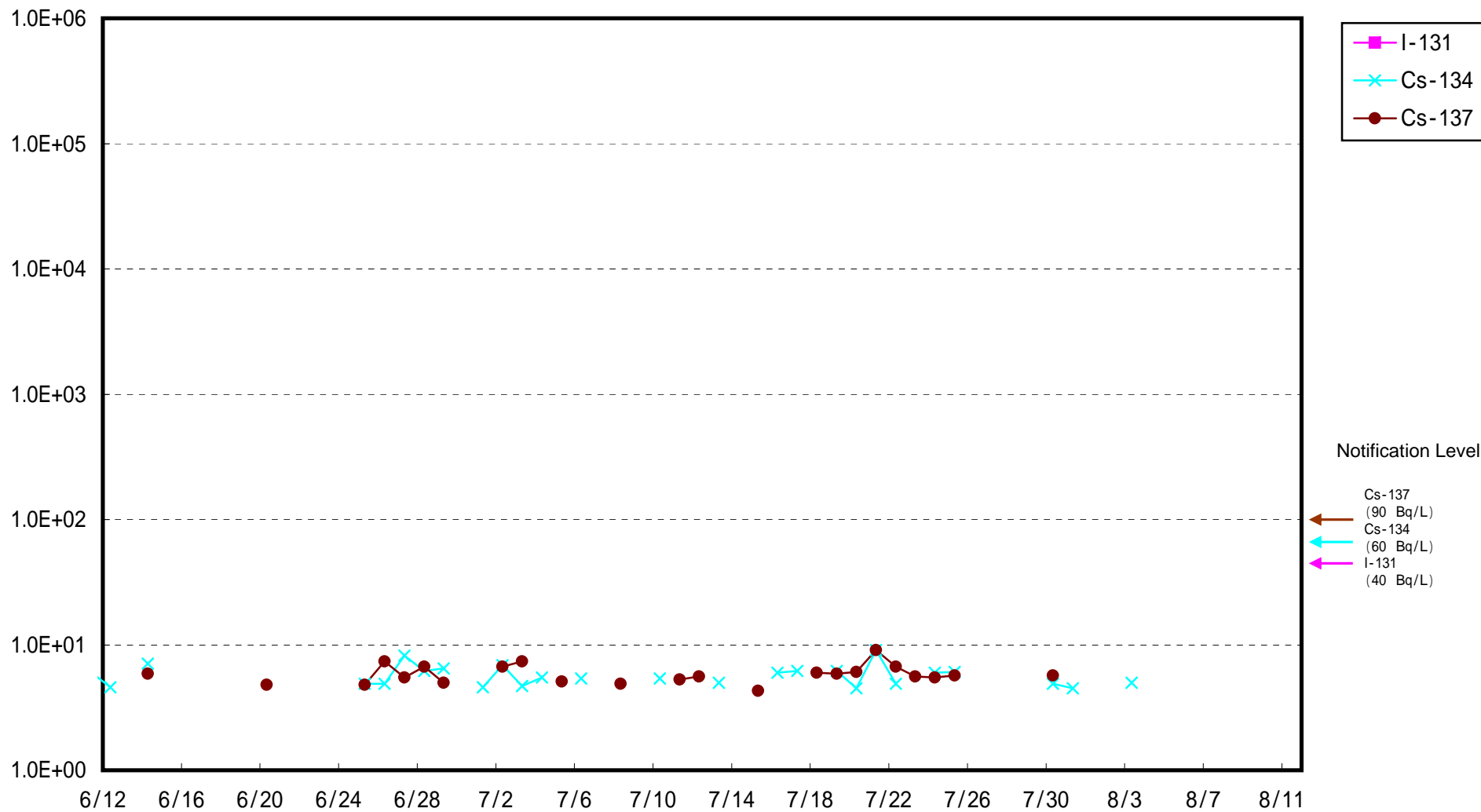
Radioactivity Density of Seawater at North of 1F5-6 Discharge Channel  
 (approx.30m north of 5-6 discharge channel) (Bq/L)



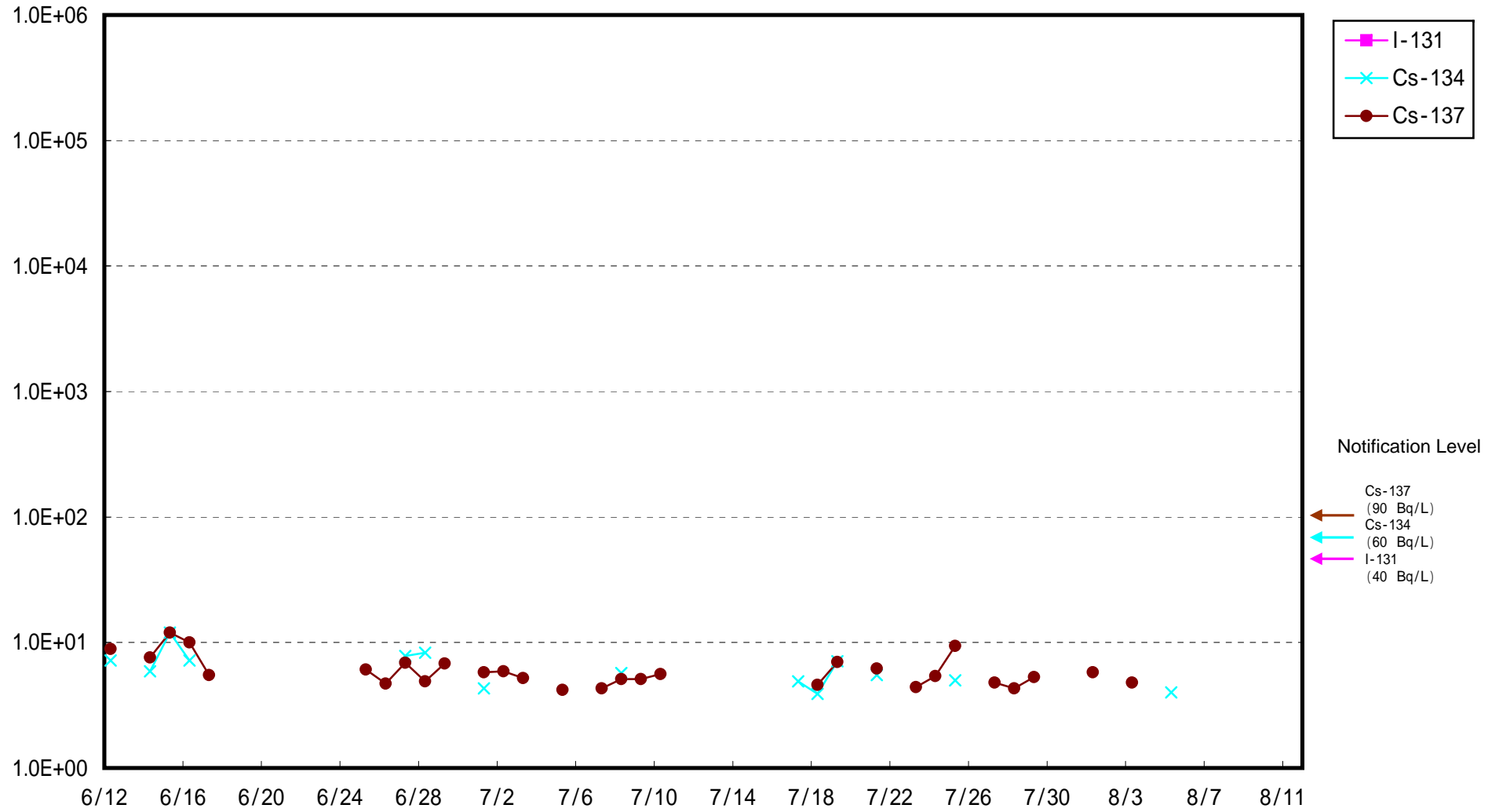
Radioactivity Density of Seawater at South Discharge Channel of 1F (Bq/L)



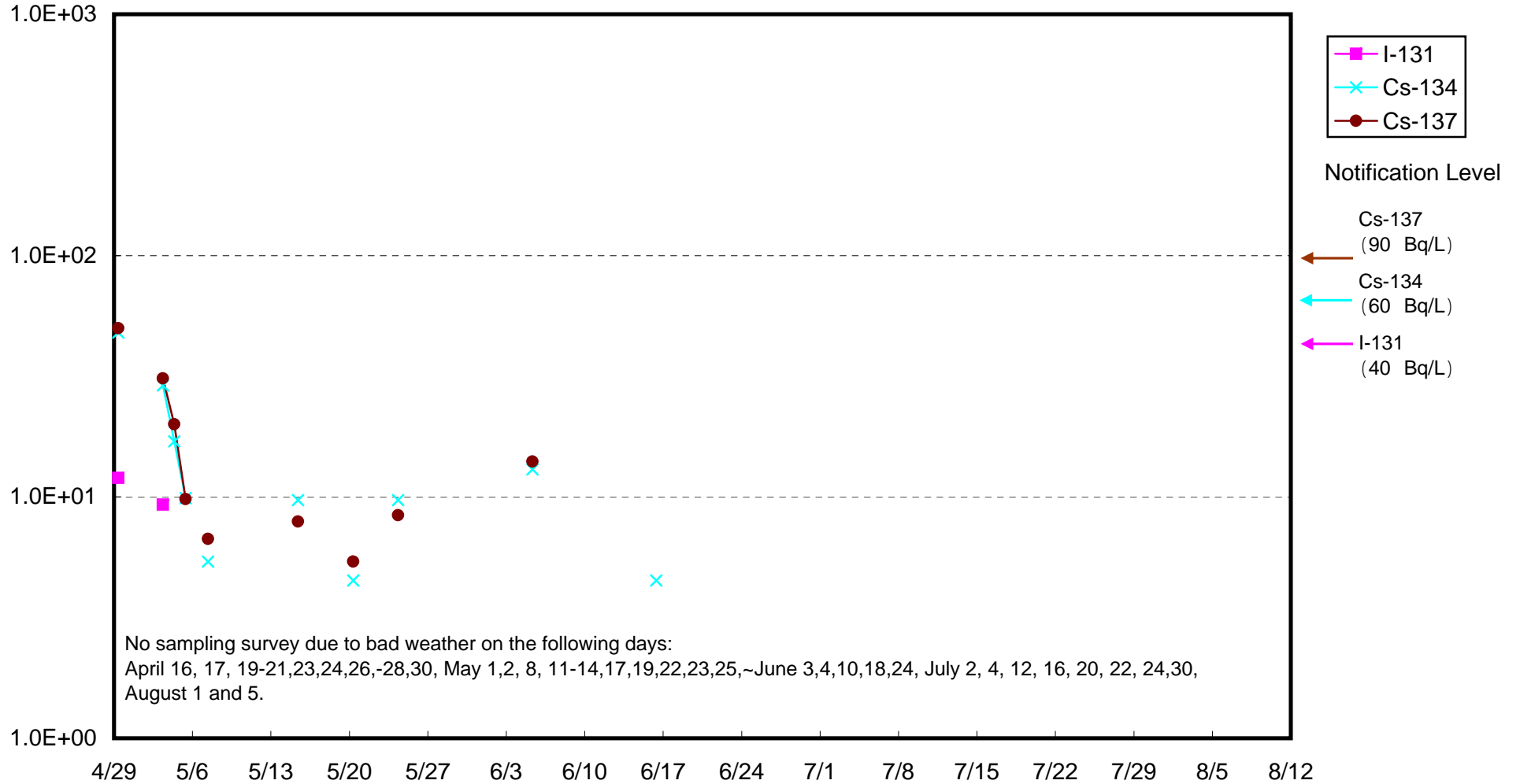
Radioactivity Density of Seawater at North Discharge Channel of 2F (Bq/L)



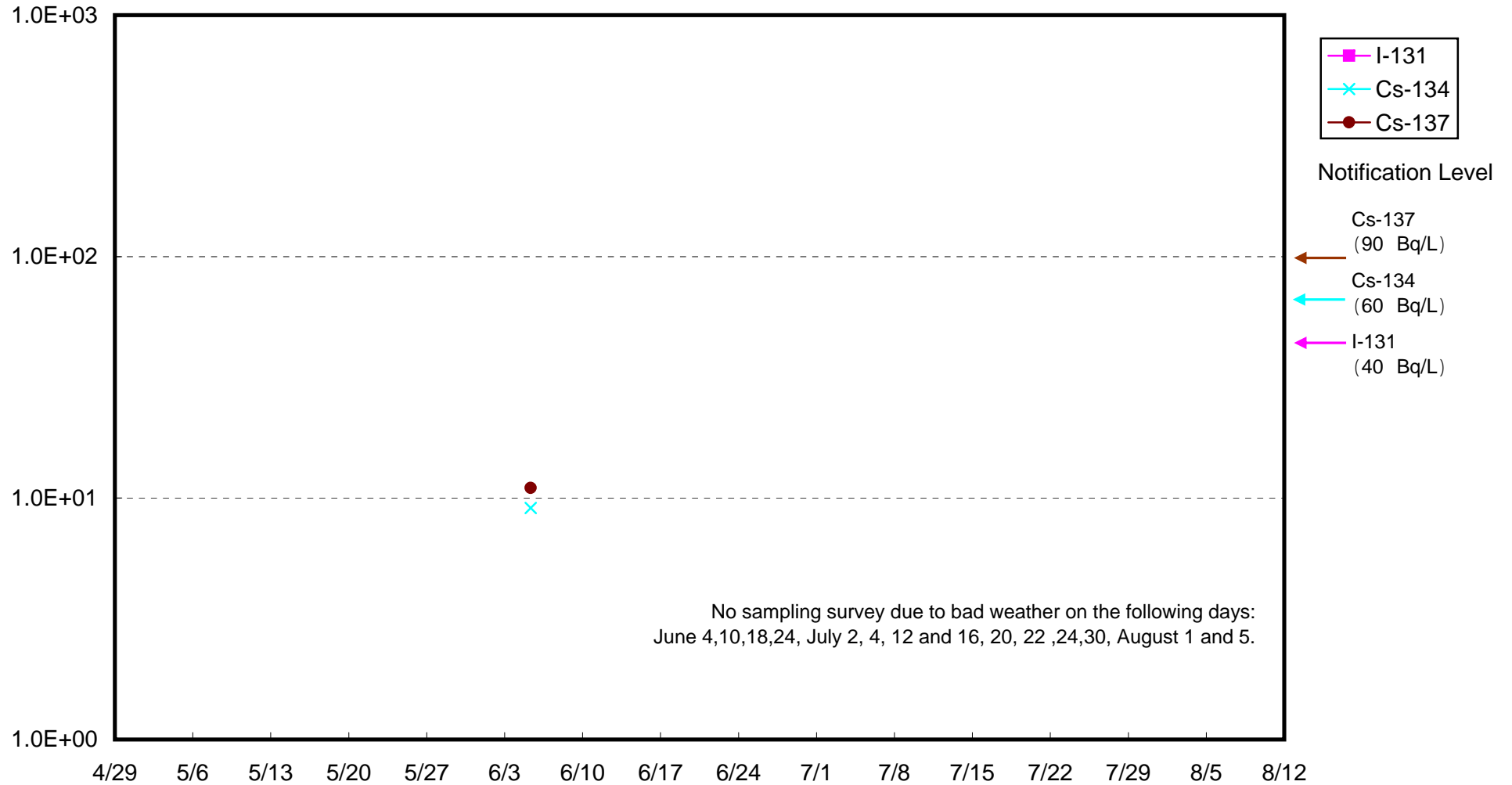
Radioactivity Density of Seawater at Iwasawa Shore 2F (Bq/L)



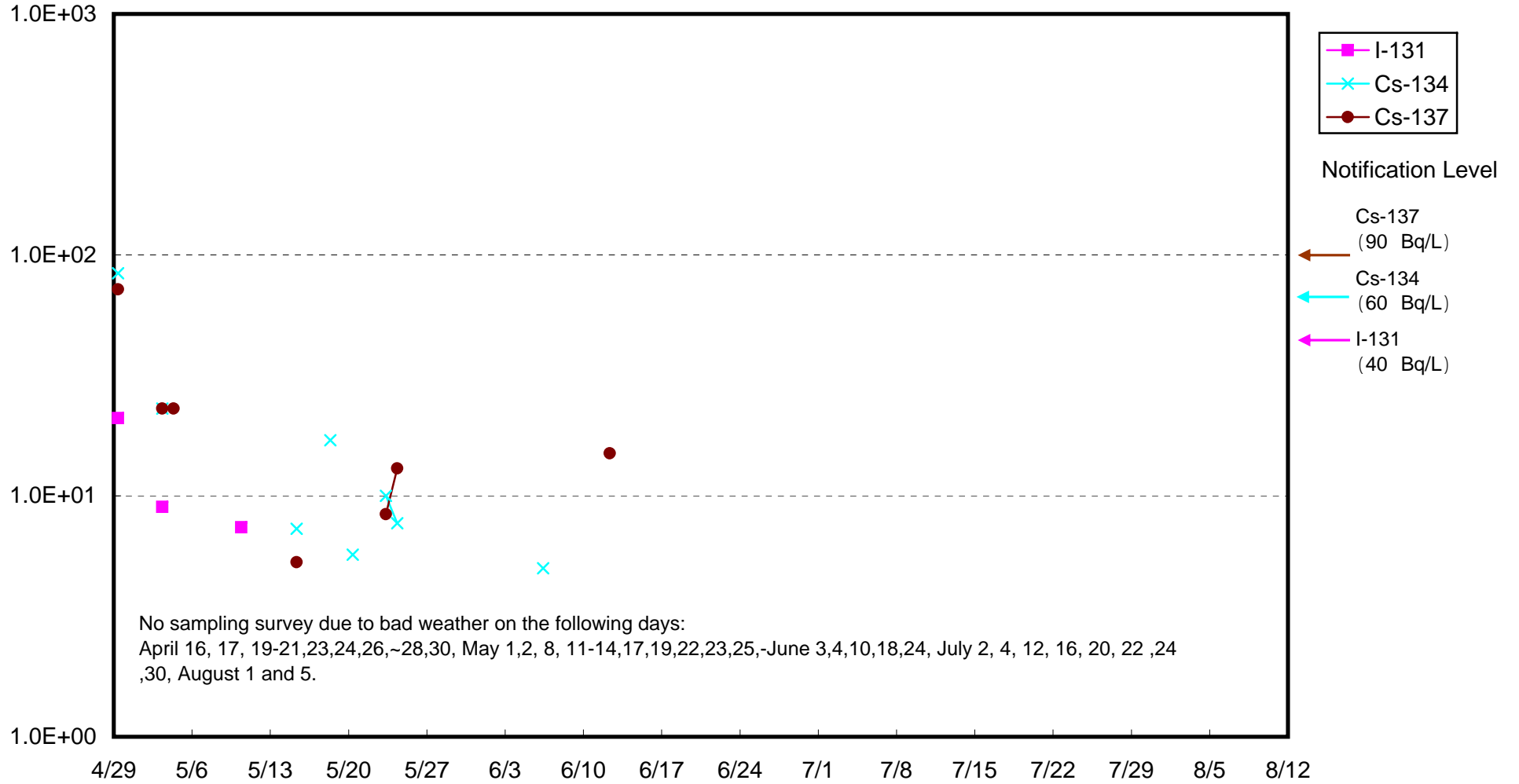
Radioactivity Density of Seawater around approx. 15 km offshore of Ukedo River Upper Layer(Bq/L)



Radioactivity Density of Seawater around approx. 15 km offshore of Ukedo River Lower Layer(Bq/L)

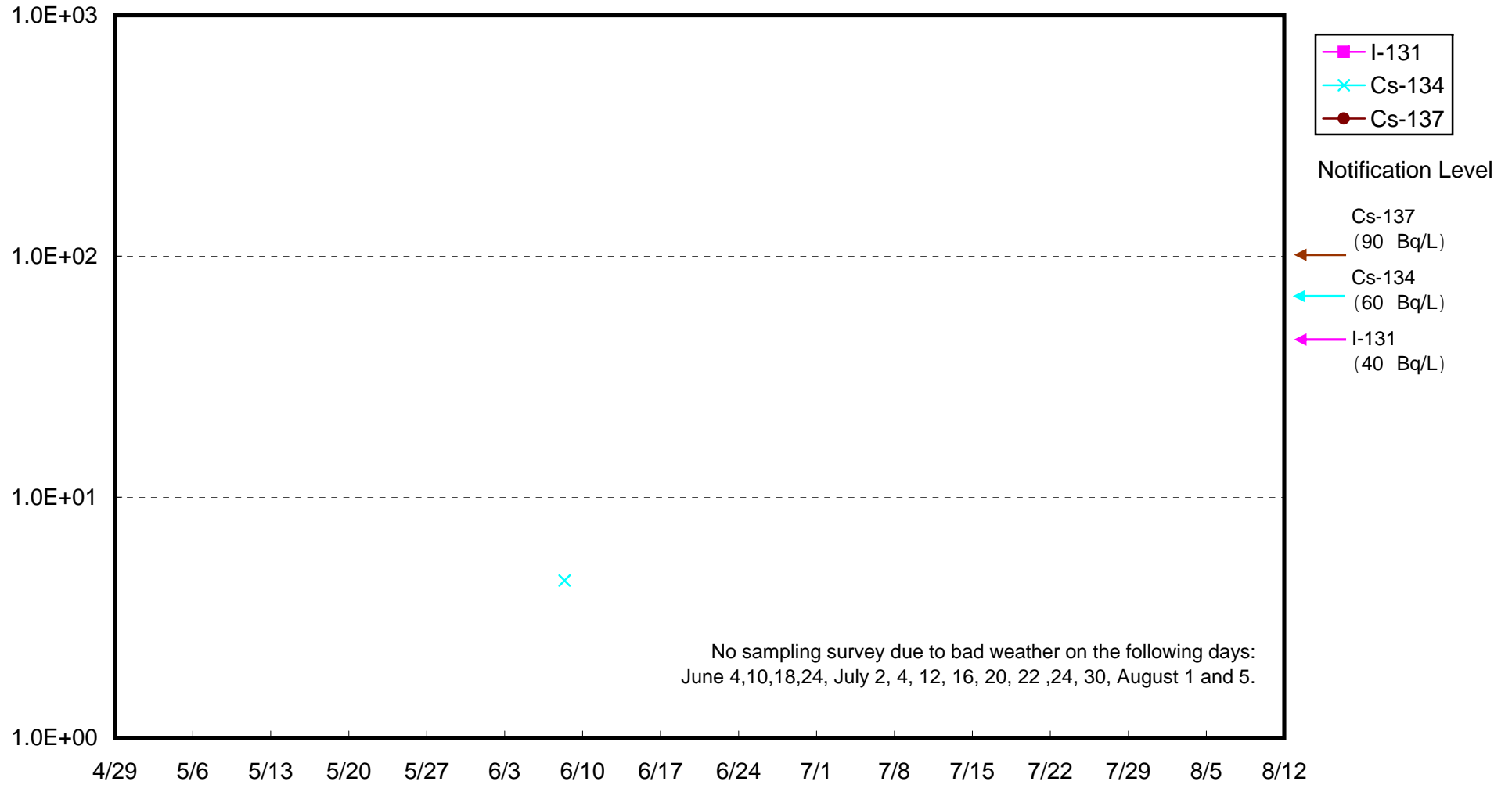


Radioactivity Density of Seawater approx.15km from the site of 1F Upper Layer (Bq/L)

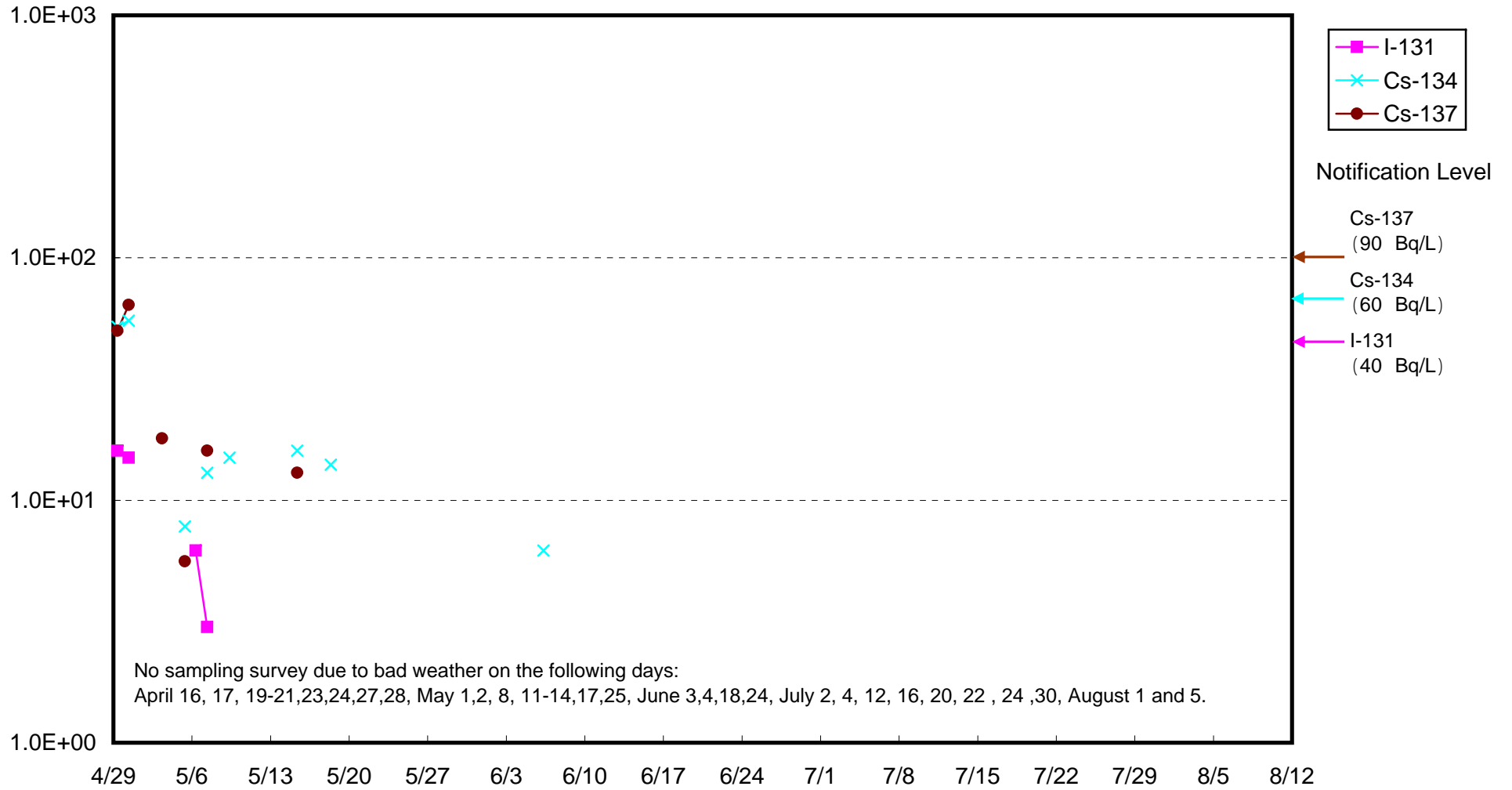




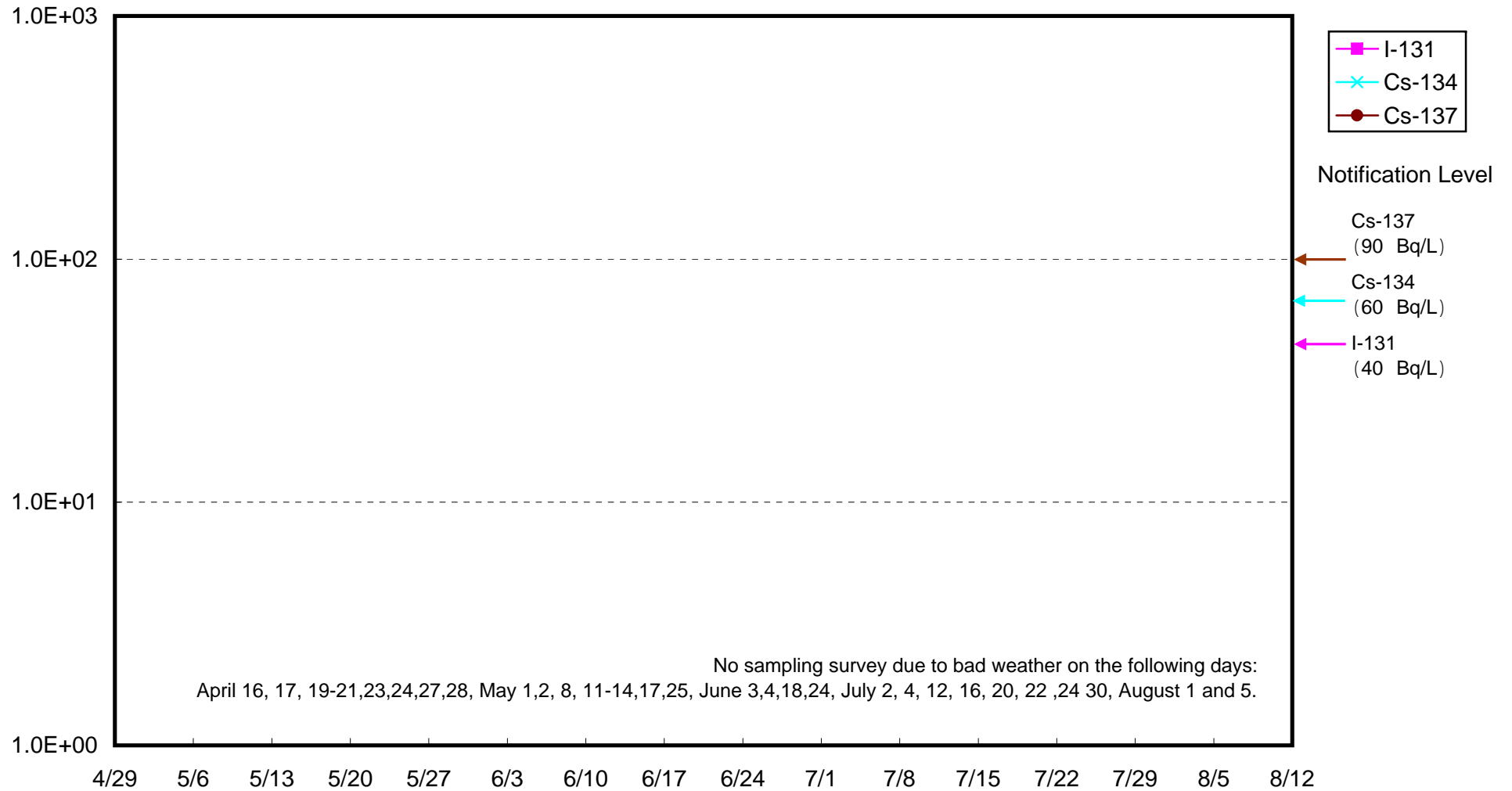
Radioactivity Density of Seawater approx.15km from the site of 1F Lower Layer (Bq/L)



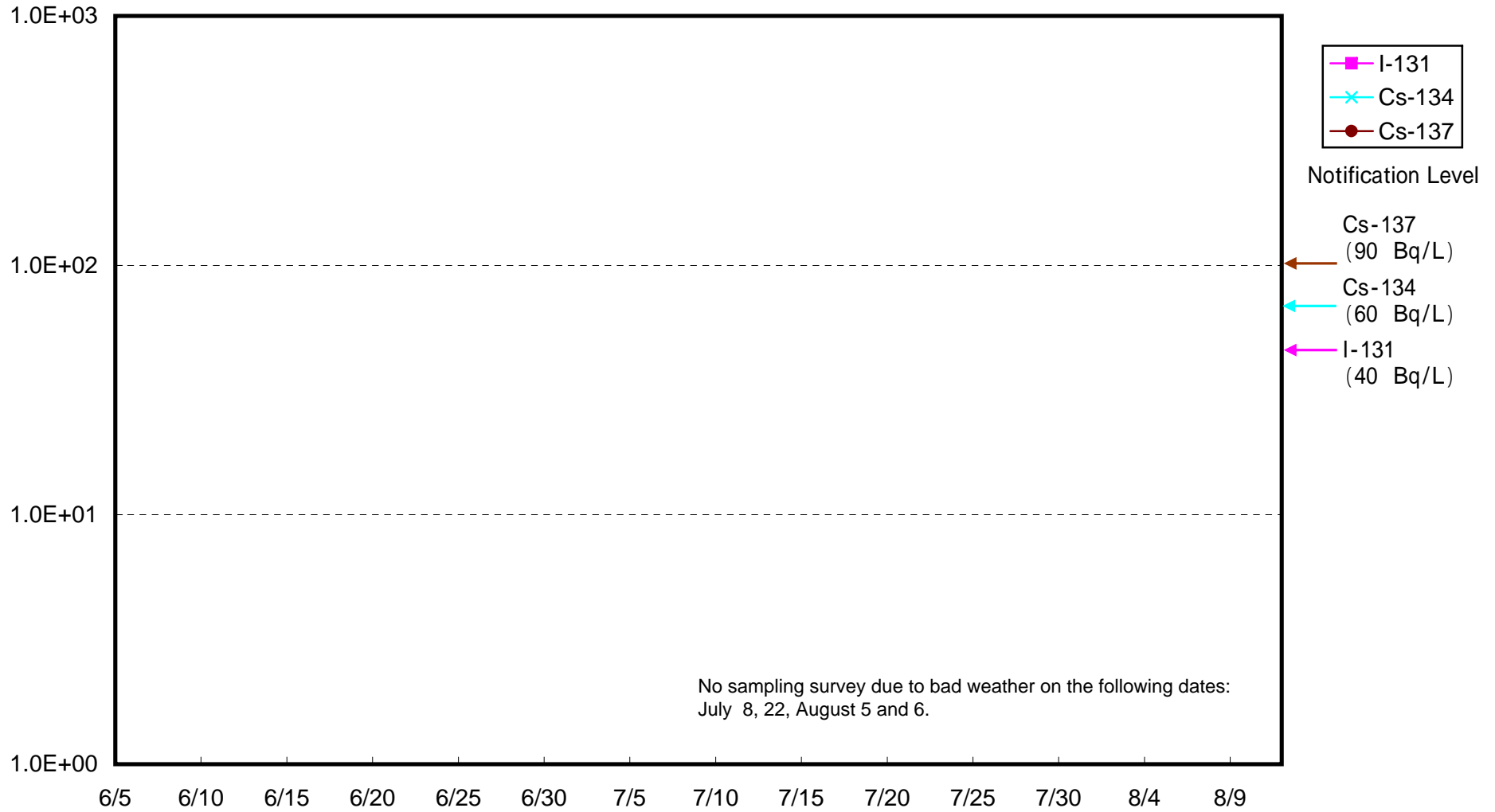
Radioactivity Density of Seawater approx.15km from the site of 2F Upper Layer (Bq/L)



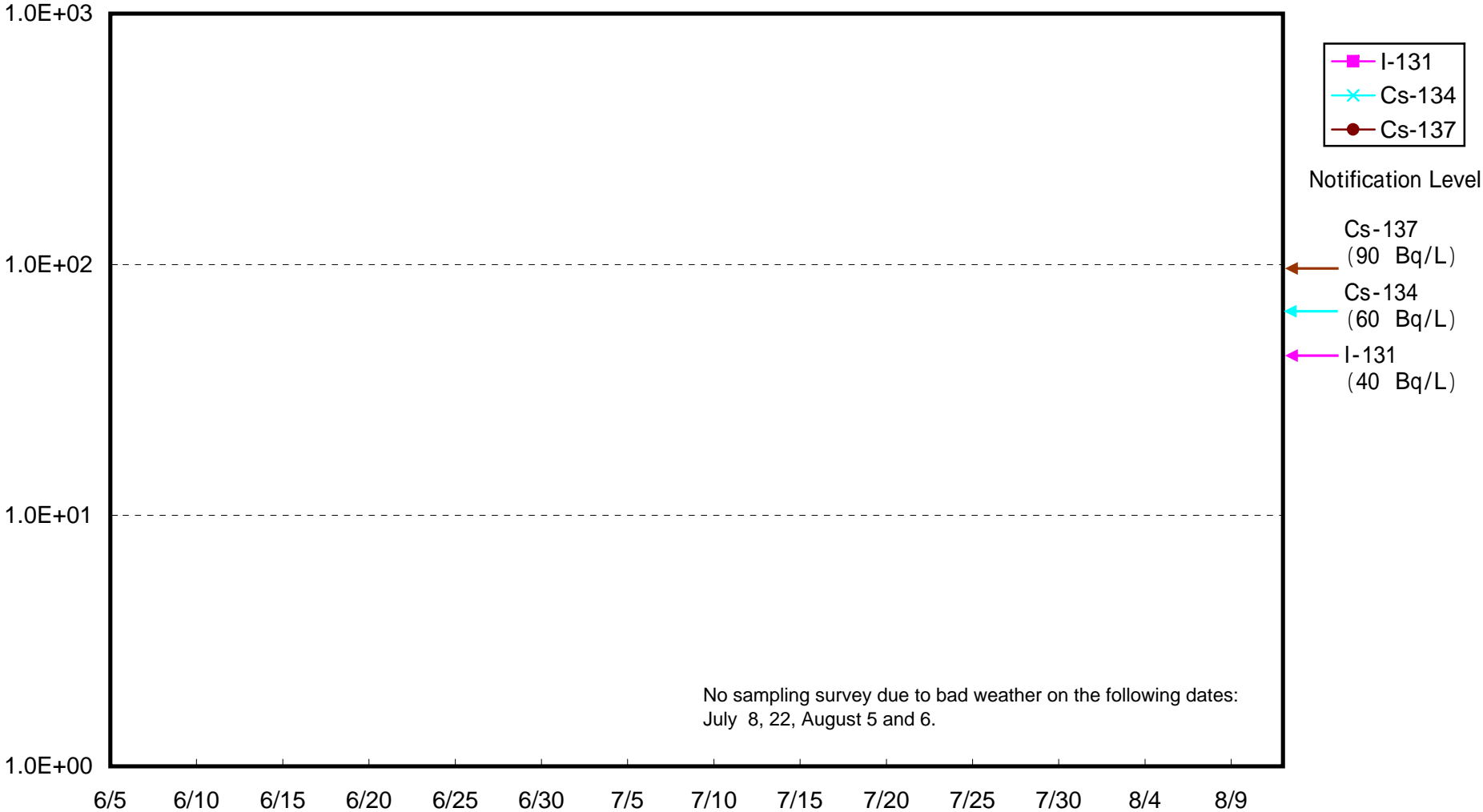
# Radioactivity Density of Seawater approx.15km from the site of 2F Lower Layer (Bq/L)



Radioactivity Density of Seawater around approx. 30km offshore of Numanouchi Upper layer (Bq/L)



Radioactivity Density of Seawater around approx. 30km offshore of Numanouchi Middle layer (Bq/L)



Radioactivity Density of Seawater around approx. 30km offshore of Numanouchi Lower layer (Bq/L)

