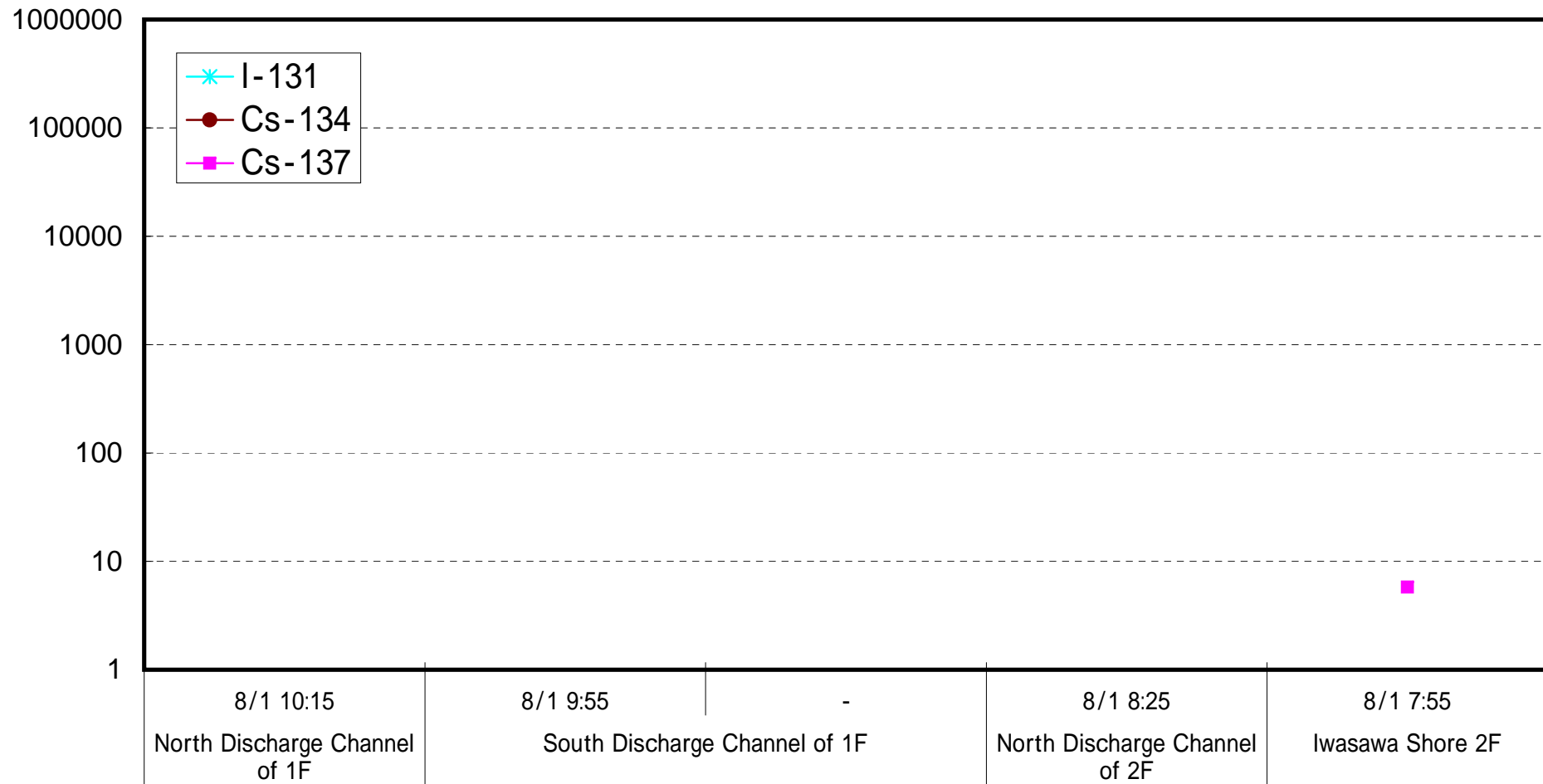
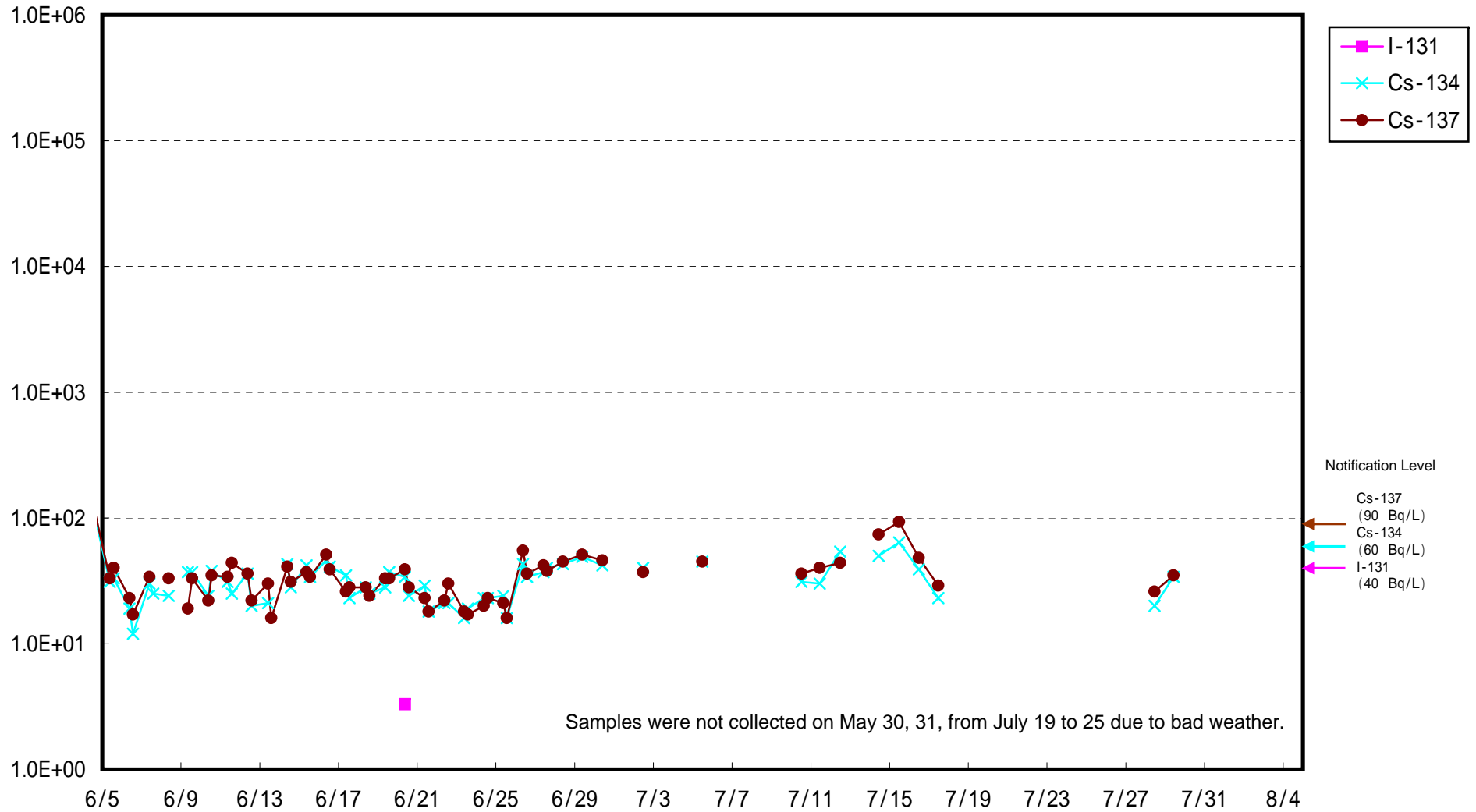


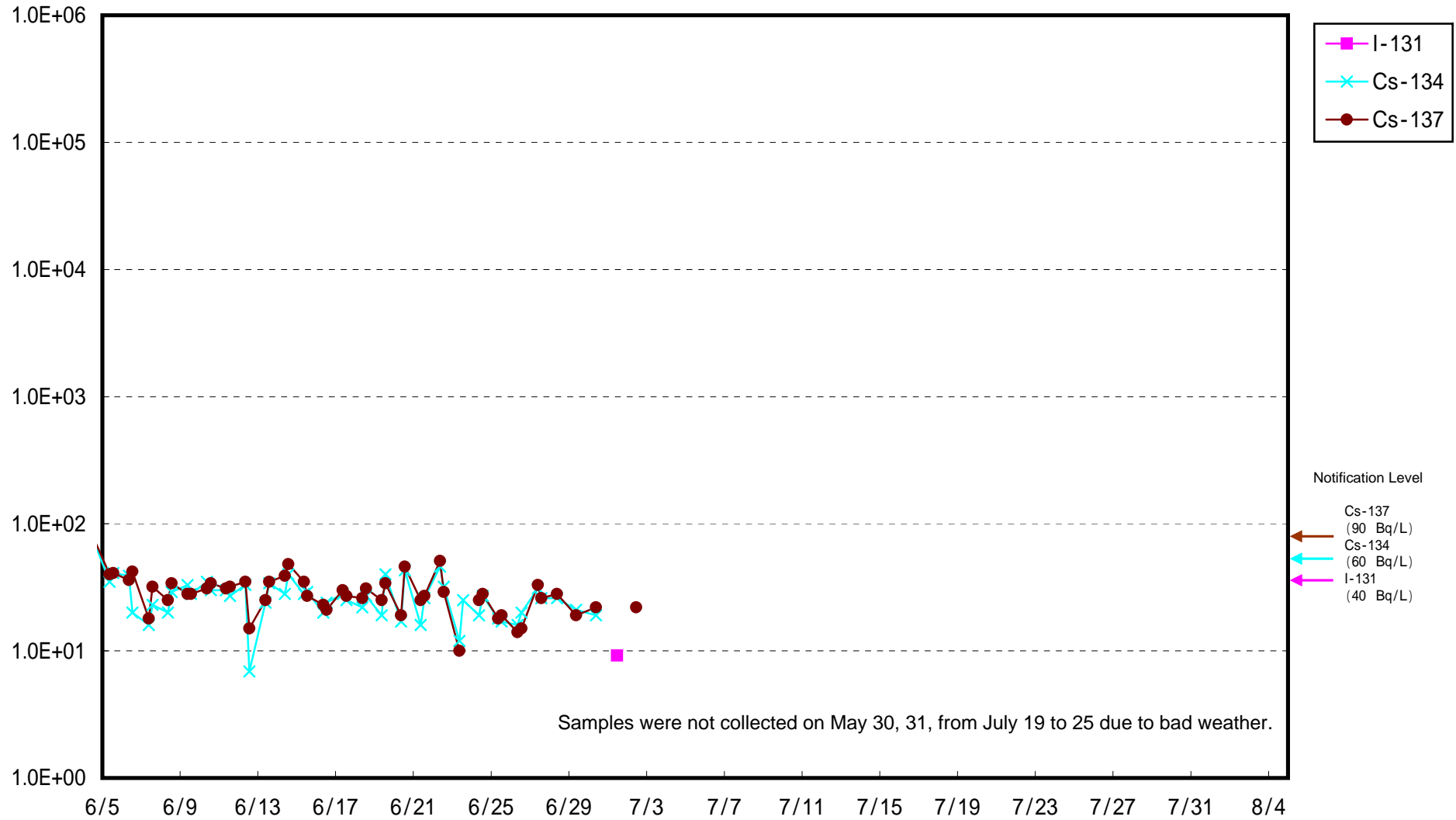
Radioactivity Density of Seawater (Bq/L)



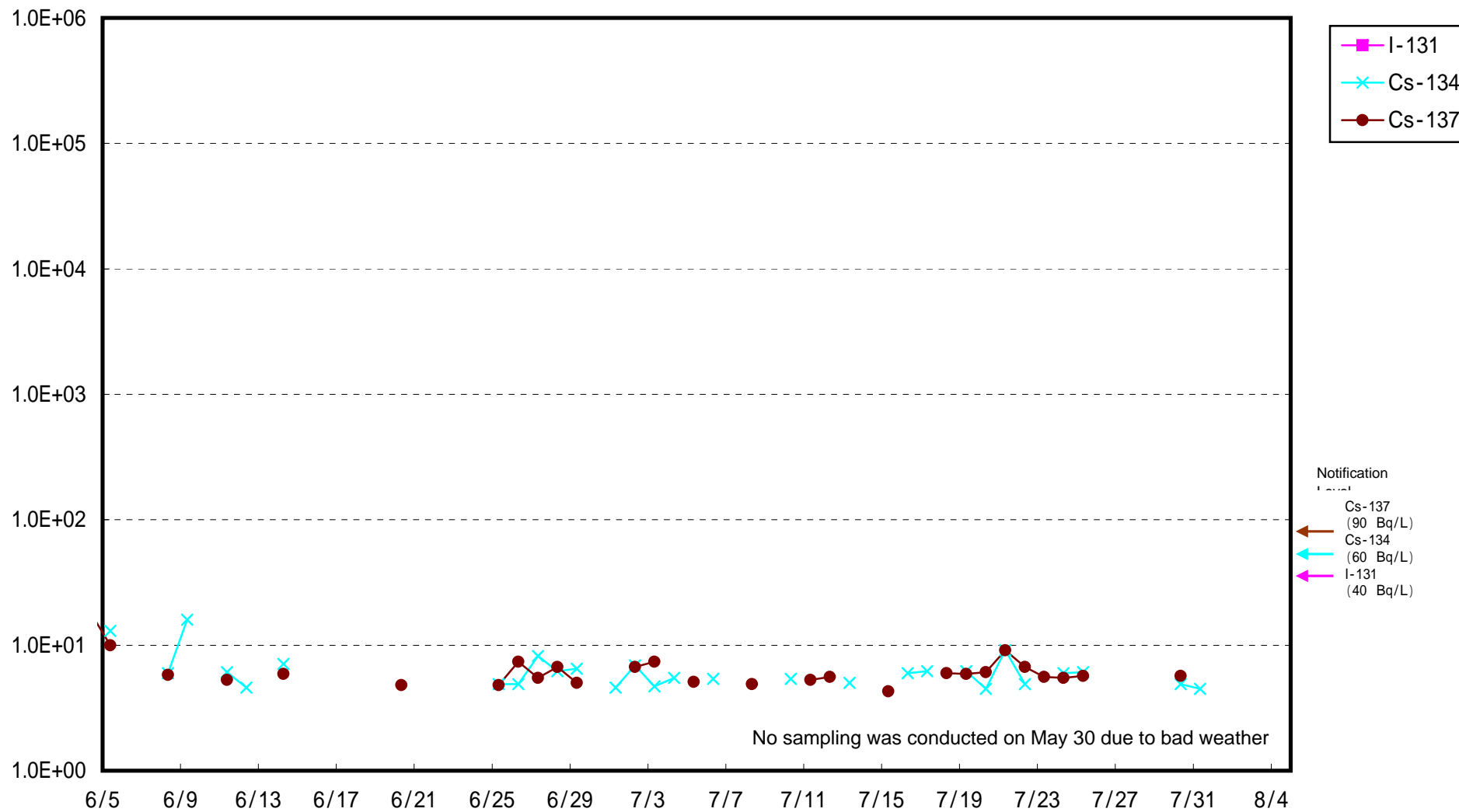
Radioactivity Density of Seawater at North of 1F5-6 Discharge Channel
(approx.30m north of 5-6 discharge channel) (Bq/L)



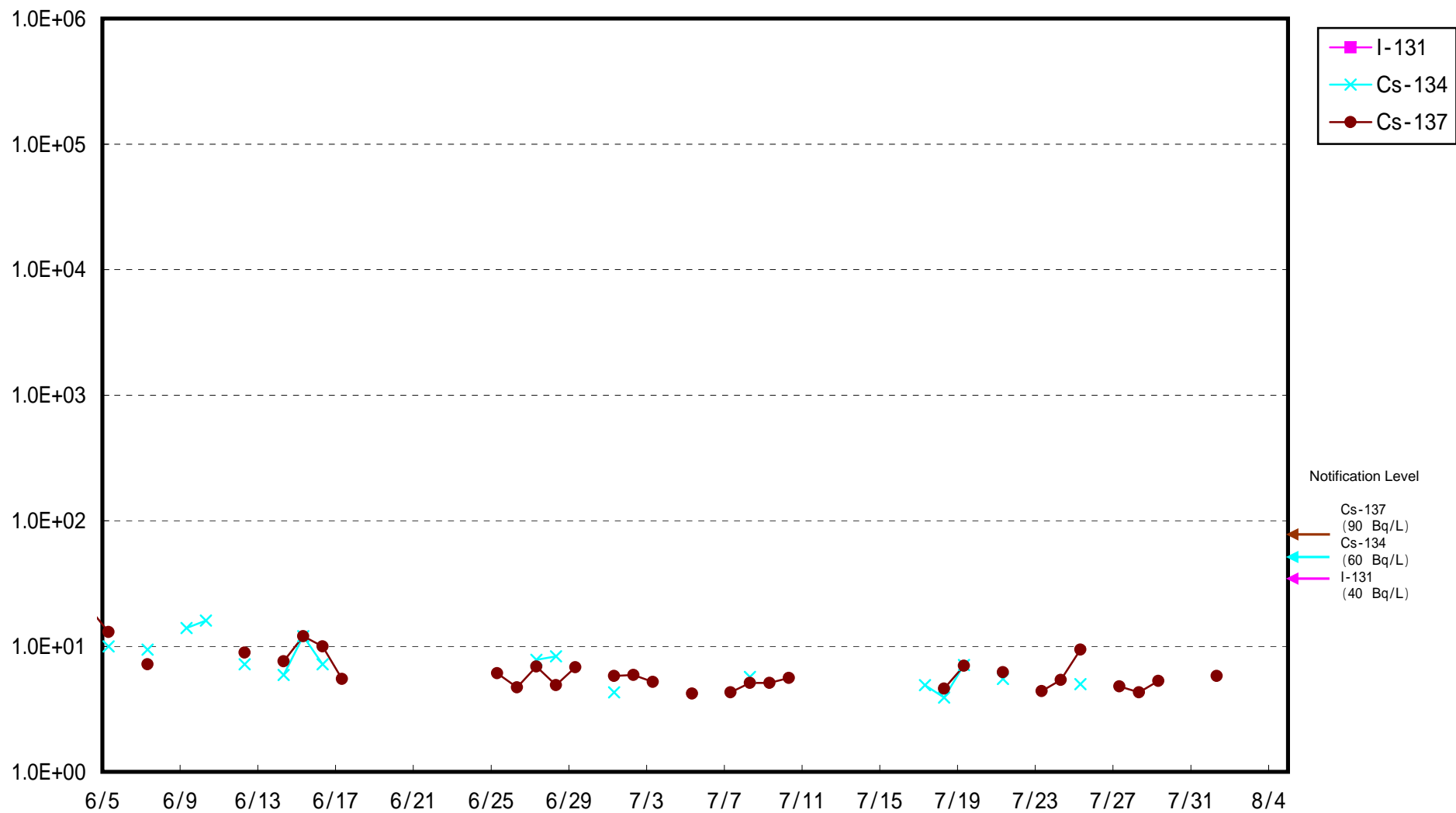
Radioactivity Density of Seawater at South Discharge Channel of 1F (Bq/L)



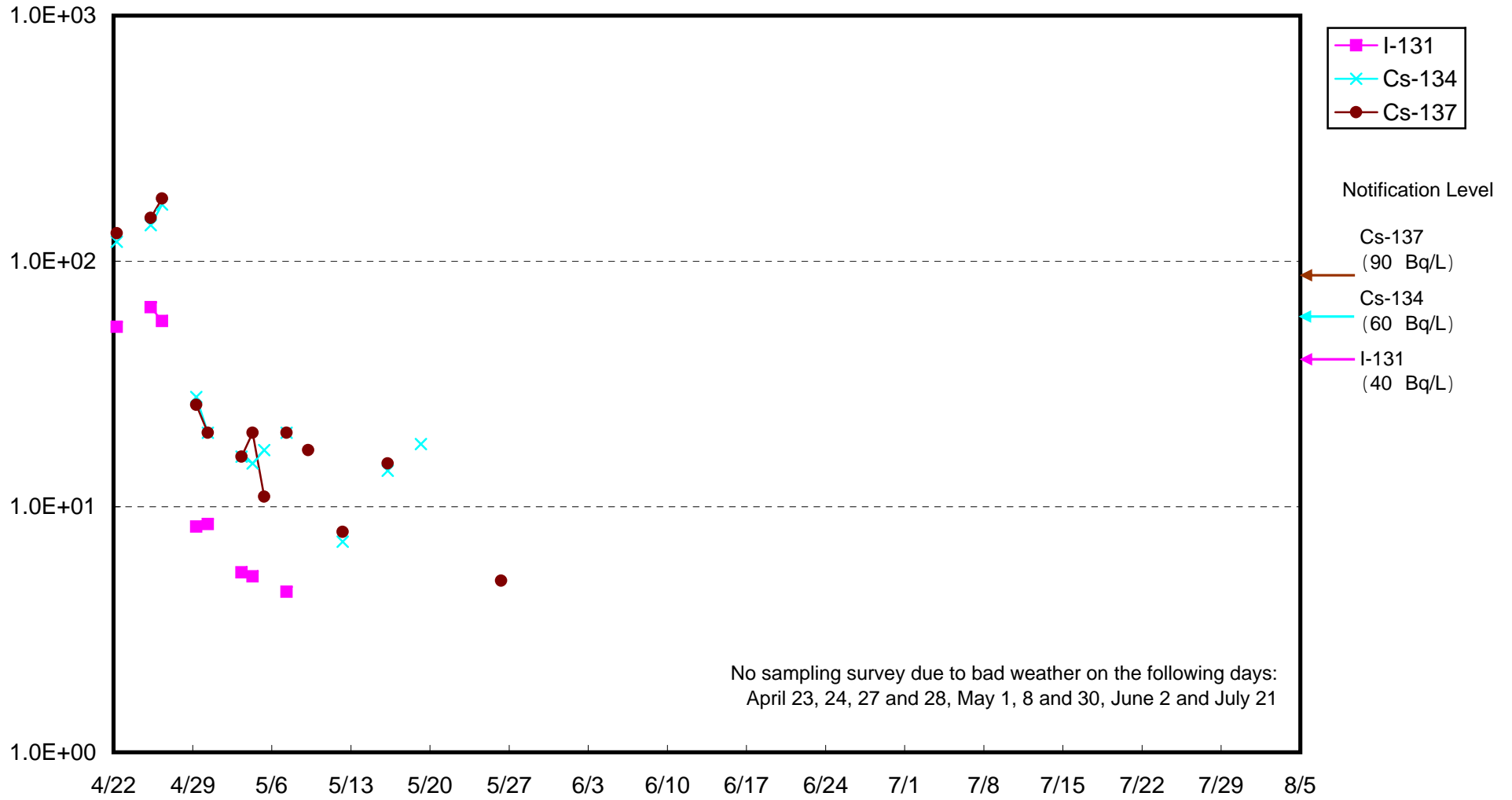
Radioactivity Density of Seawater at North Discharge Channel of 2F (Bq/L)



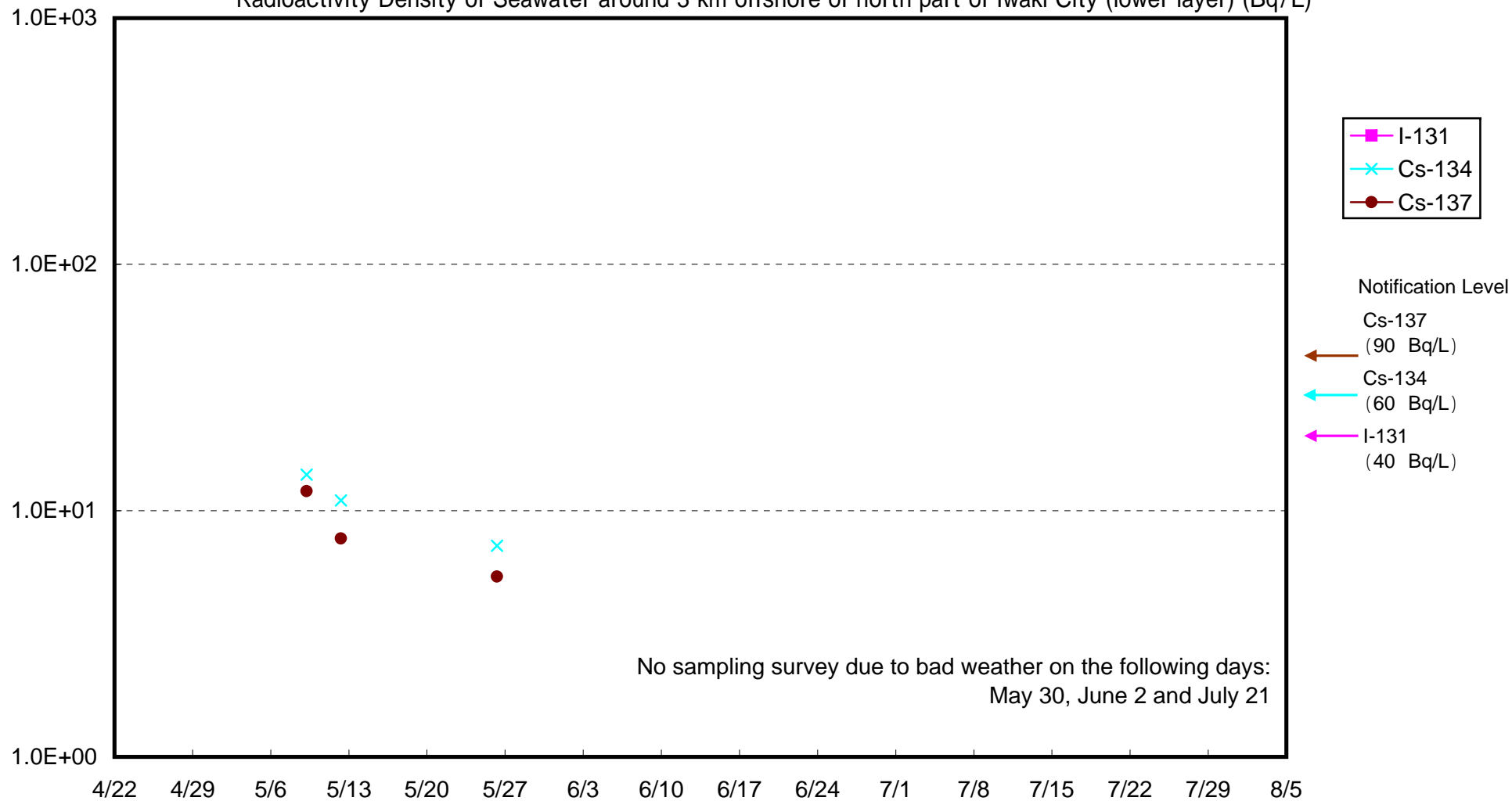
Radioactivity Density of Seawater at Iwasawa Shore 2F (Bq/L)



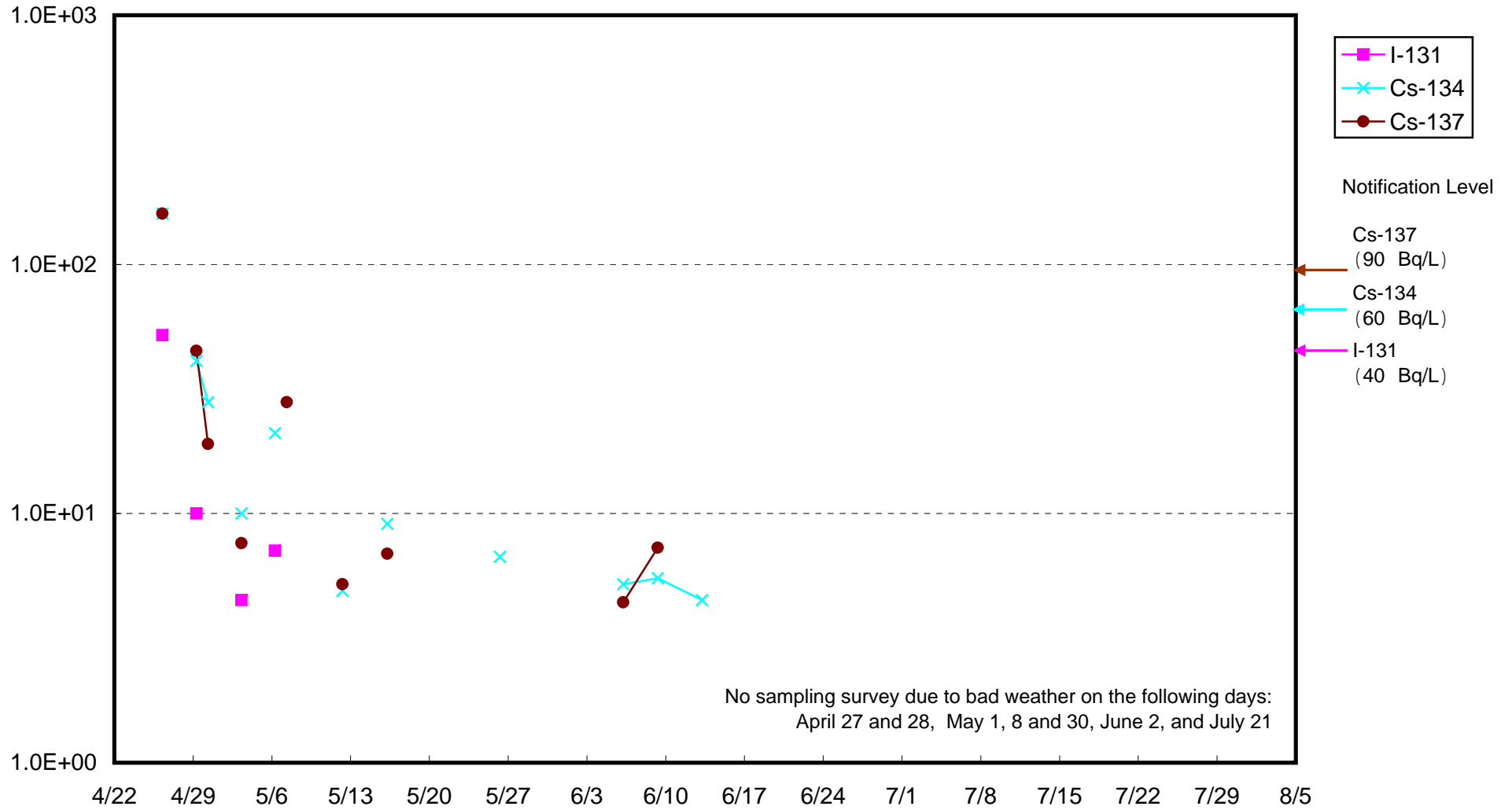
Radioactivity Density of Seawater around 3 km offshore of north part of Iwaki City (upper layer) (Bq/L)



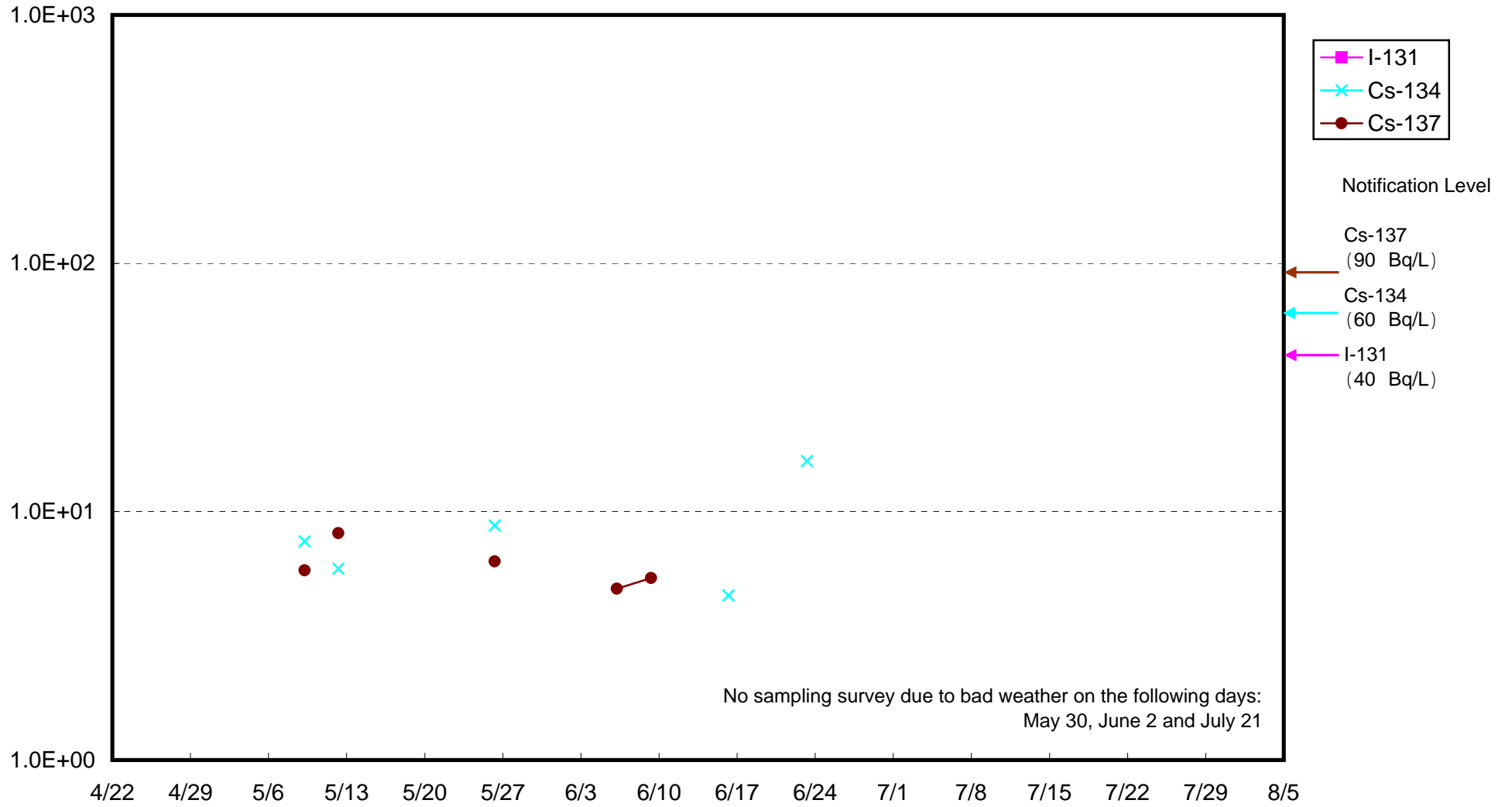
Radioactivity Density of Seawater around 3 km offshore of north part of Iwaki City (lower layer) (Bq/L)



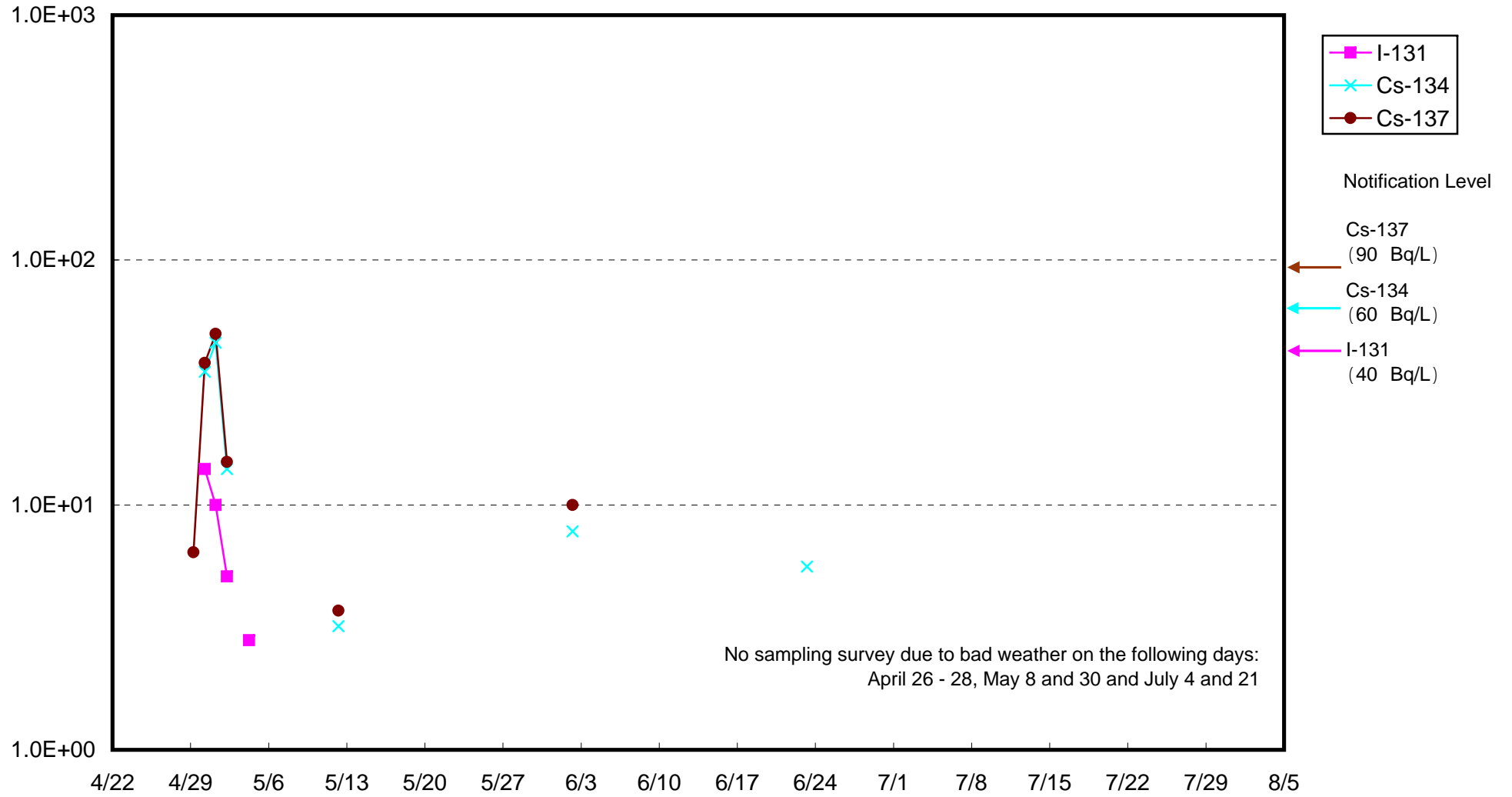
Radioactivity Density of Seawater around 3 km offshore of Natsui River (upper layer) (Bq/L)



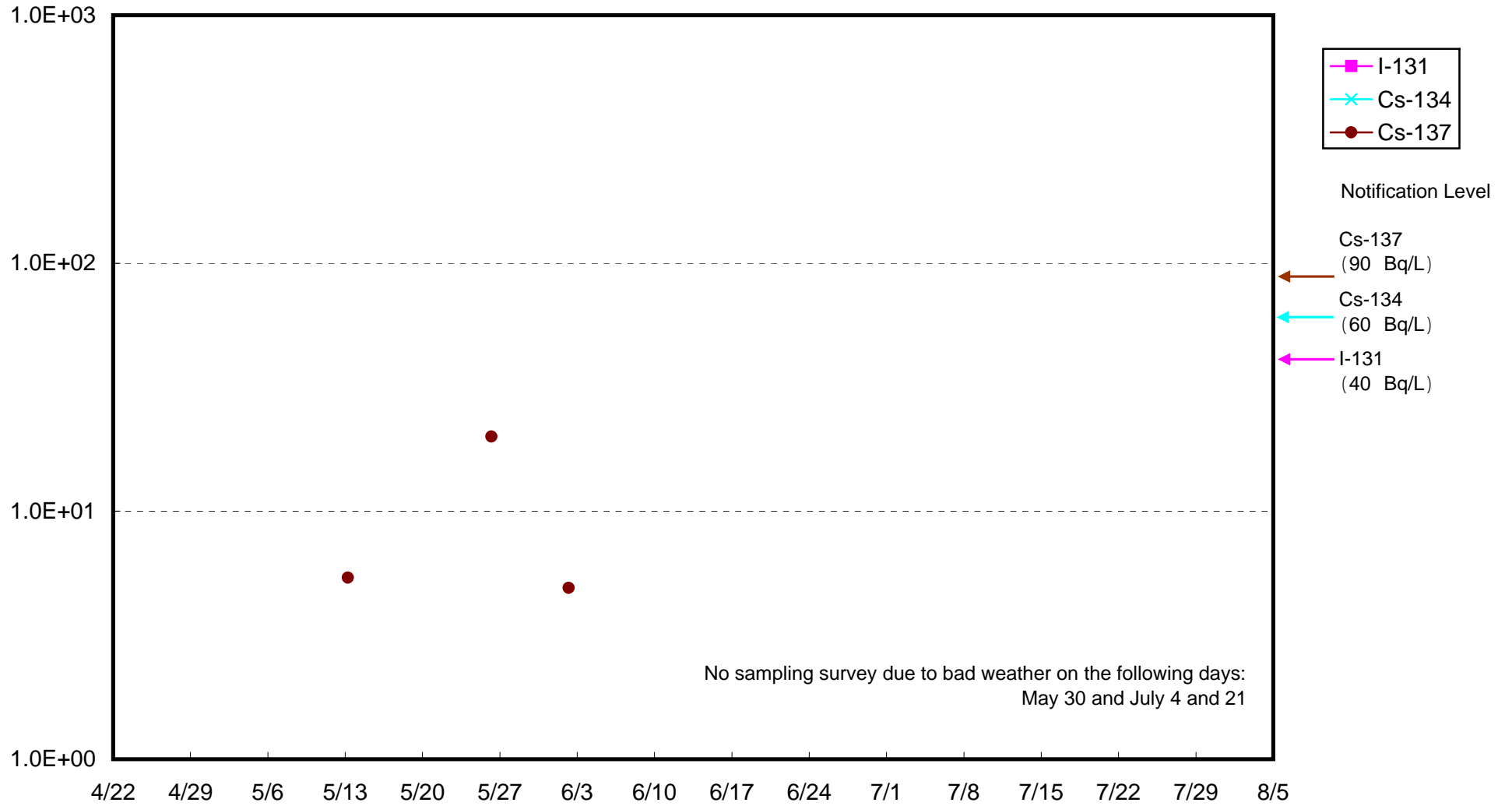
Radioactivity Density of Seawater around 3 km offshore of Natsui River (lower layer) (Bq/L)



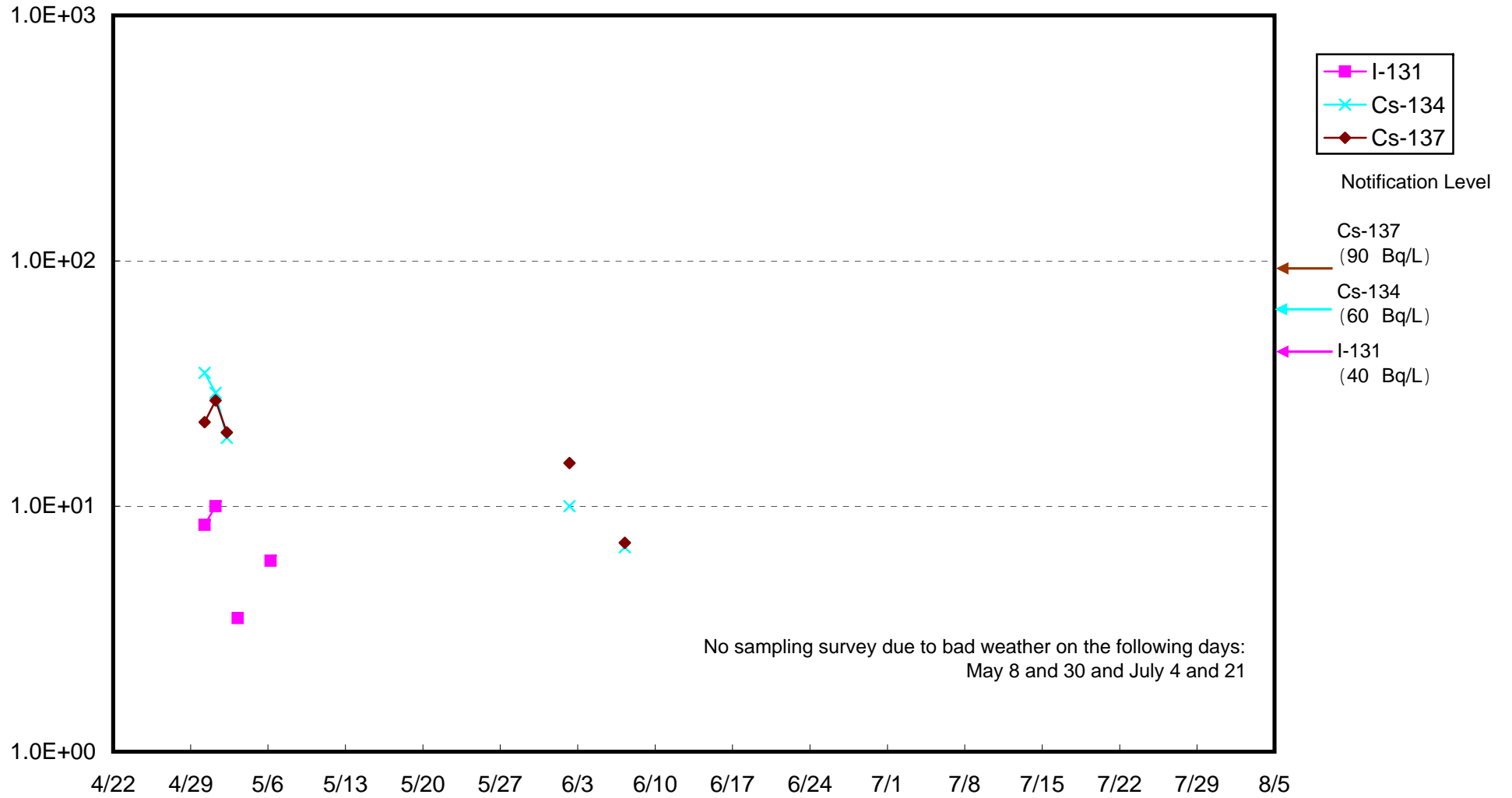
Radioactivity Density of Seawater around 3 km offshore of Onahama Port (upper layer) (Bq/L)



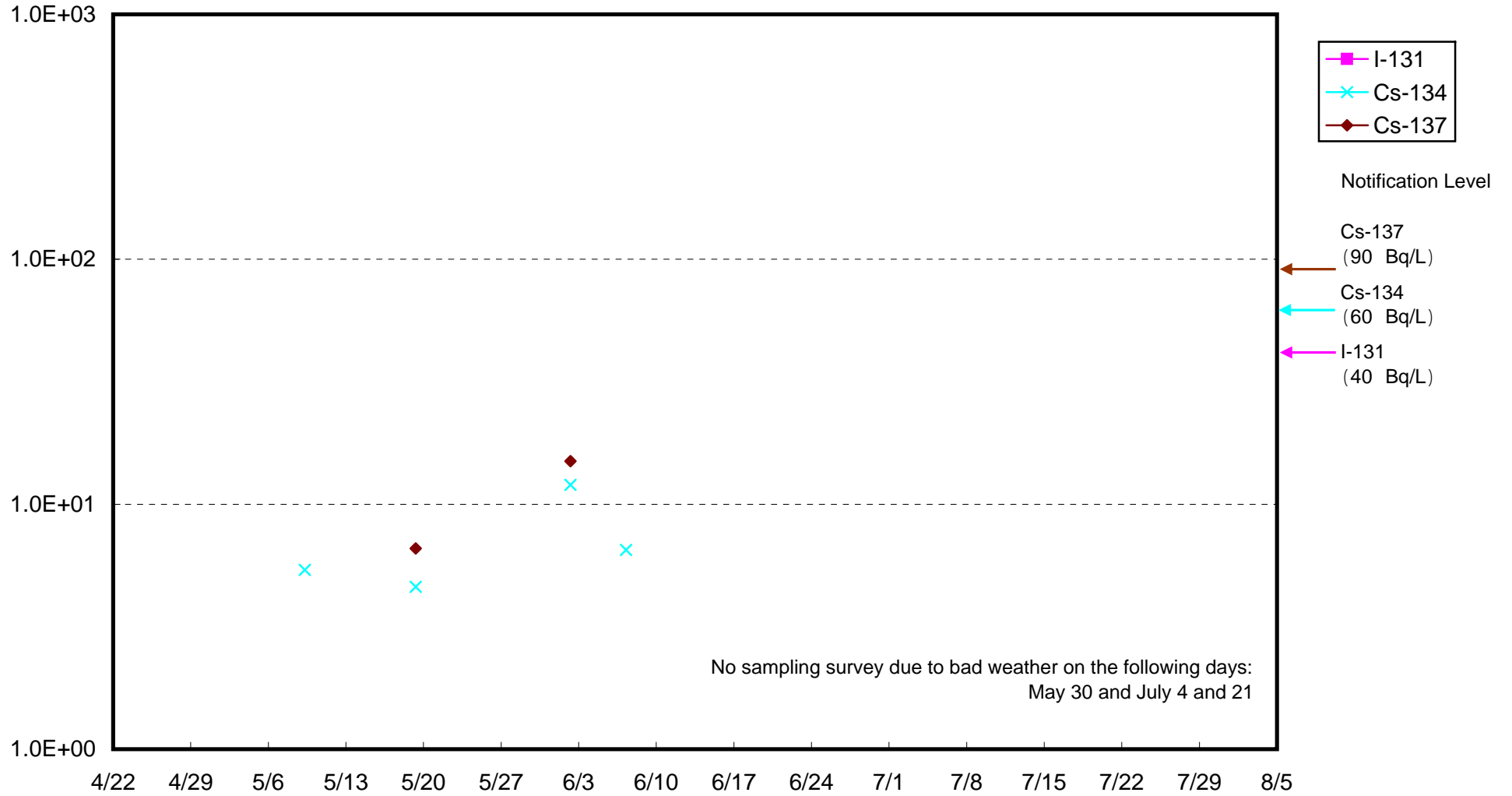
Radioactivity Density of Seawater around 3 km offshore of Onahama Port (lower layer) (Bq/L)



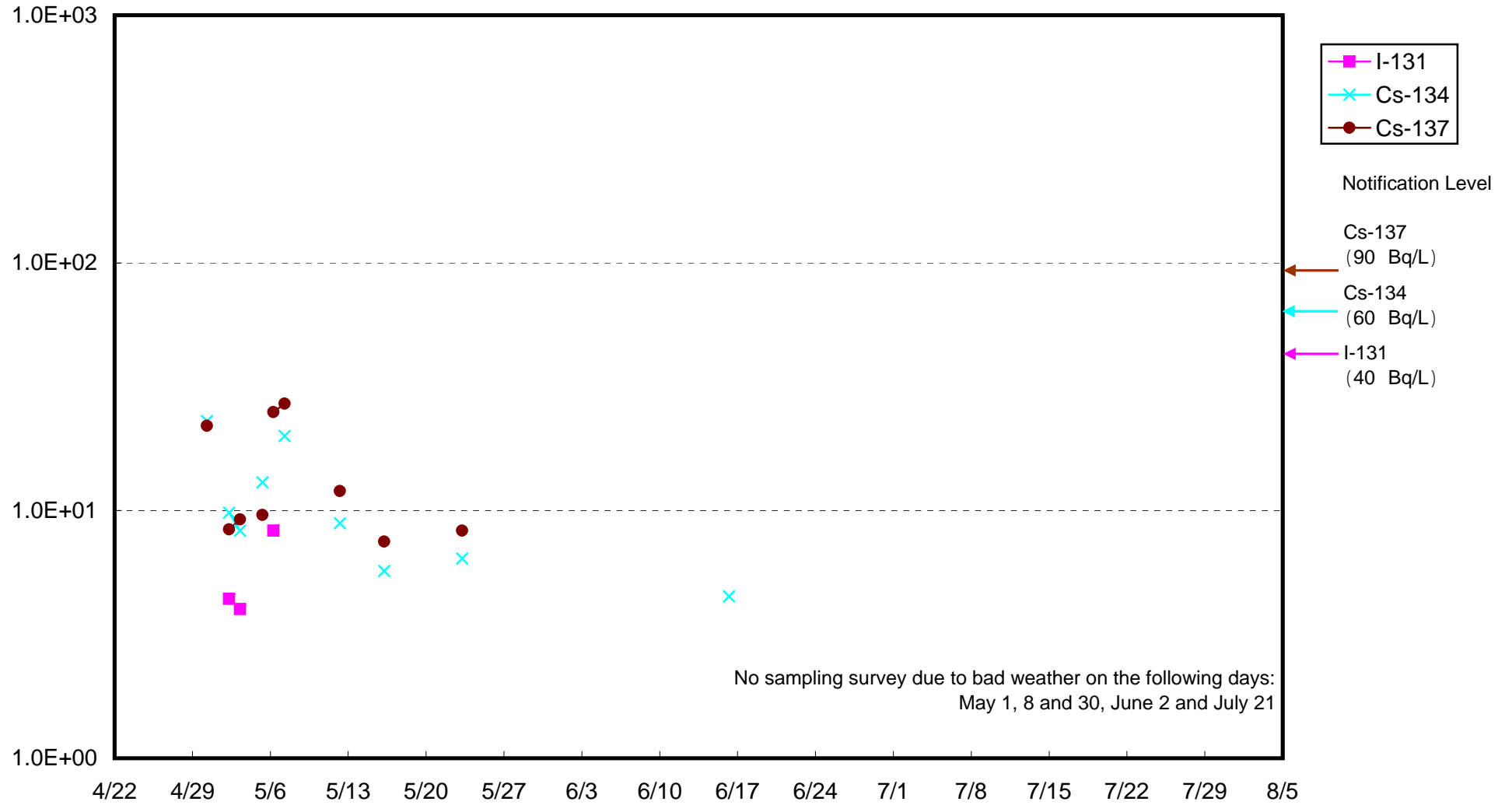
Radioactivity Density of Seawater around 3 km offshore of Ena (upper layer) (Bq/L)



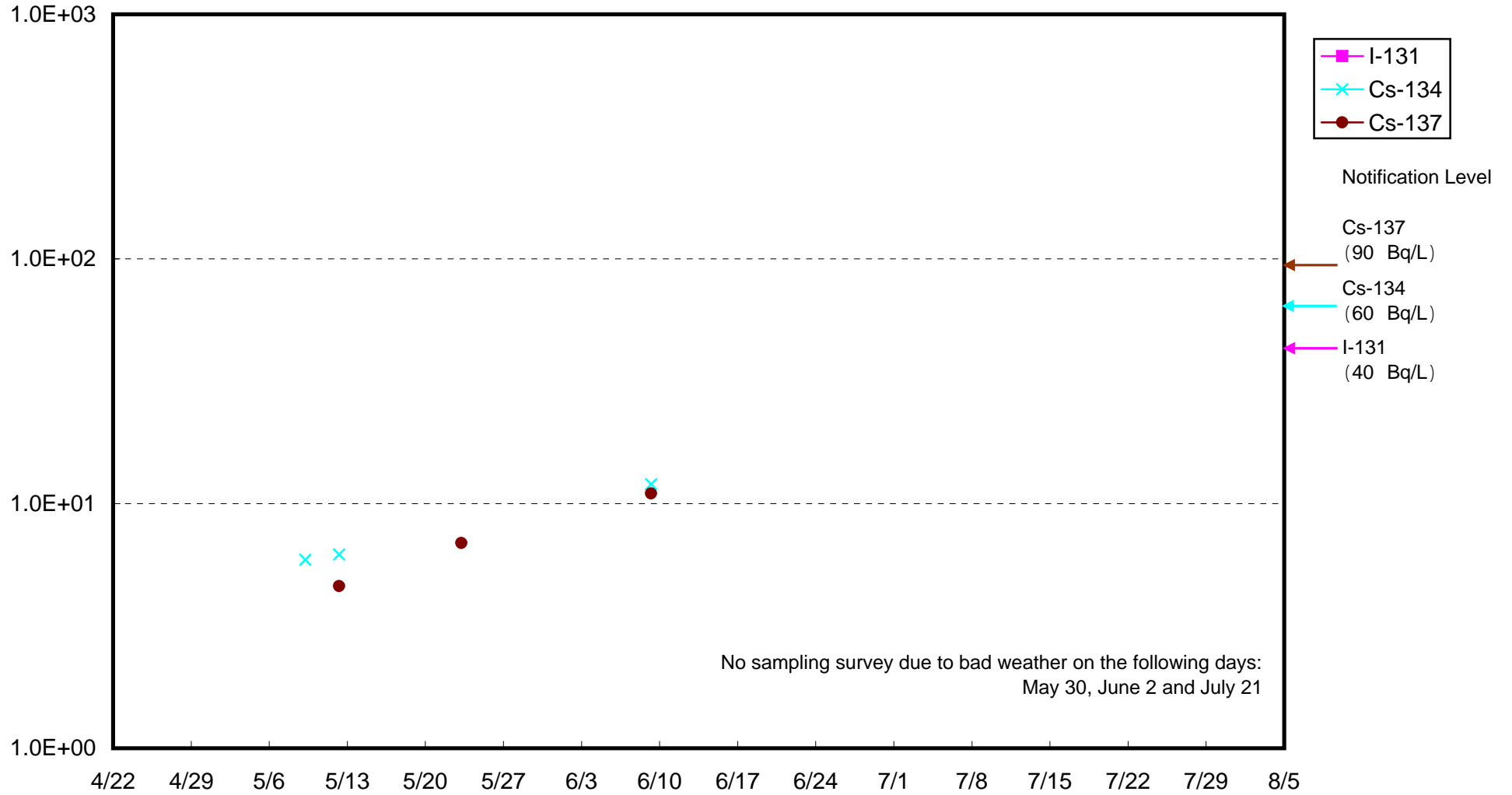
Radioactivity Density of Seawater around 3 km offshore of Ena (lower layer) (Bq/L)



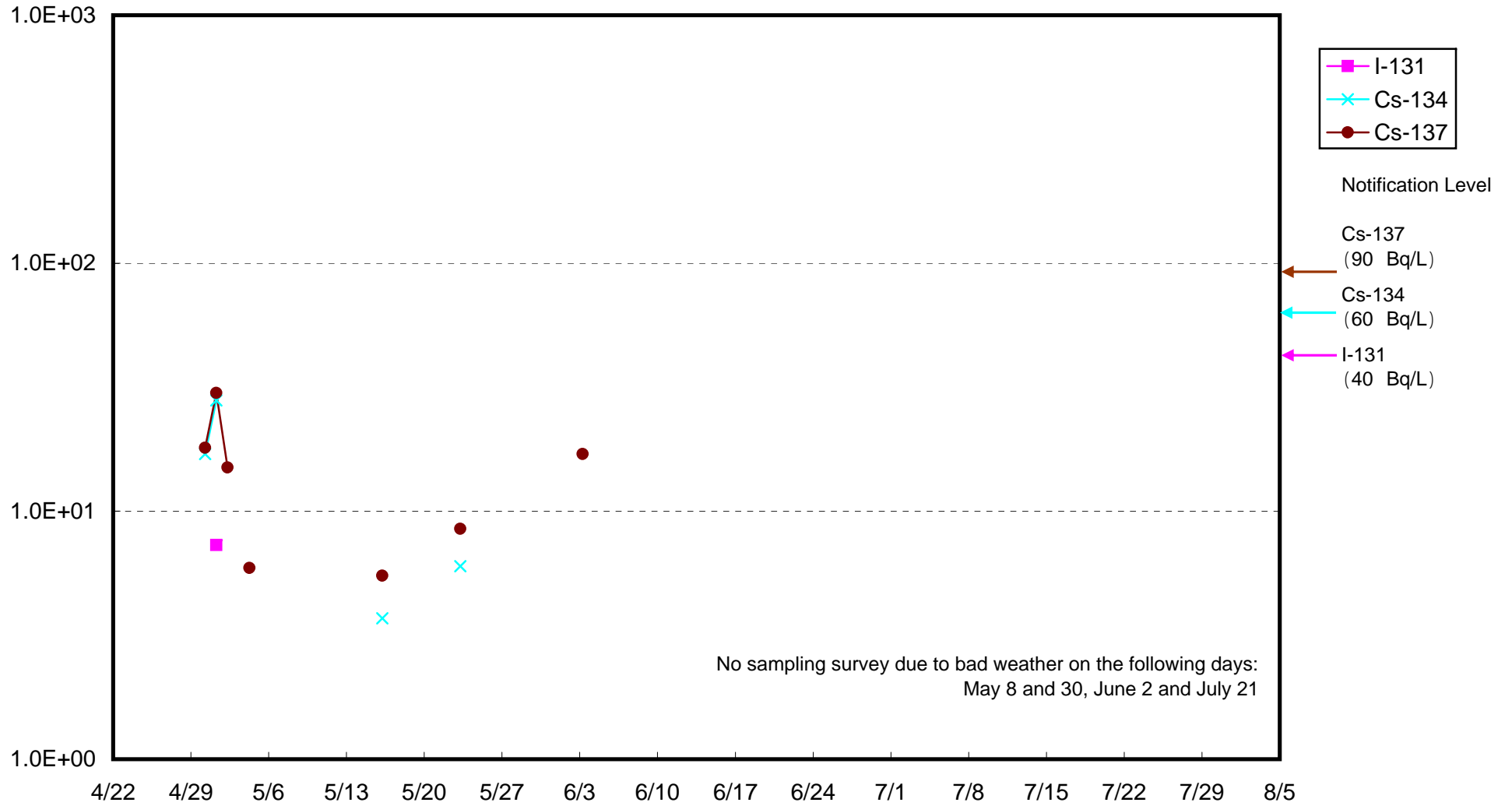
Radioactivity Density of Seawater around 3 km offshore of Numanouchi (upper layer) (Bq/L)



Radioactivity Density of Seawater around 3 km offshore of Numanouchi (lower layer)



Radioactivity Density of Seawater around 3 km offshore of Toyoma (upper layer) (Bq/L)



Radioactivity Density of Seawater around 3 km offshore of Toyoma (lower layer) (Bq/L)

