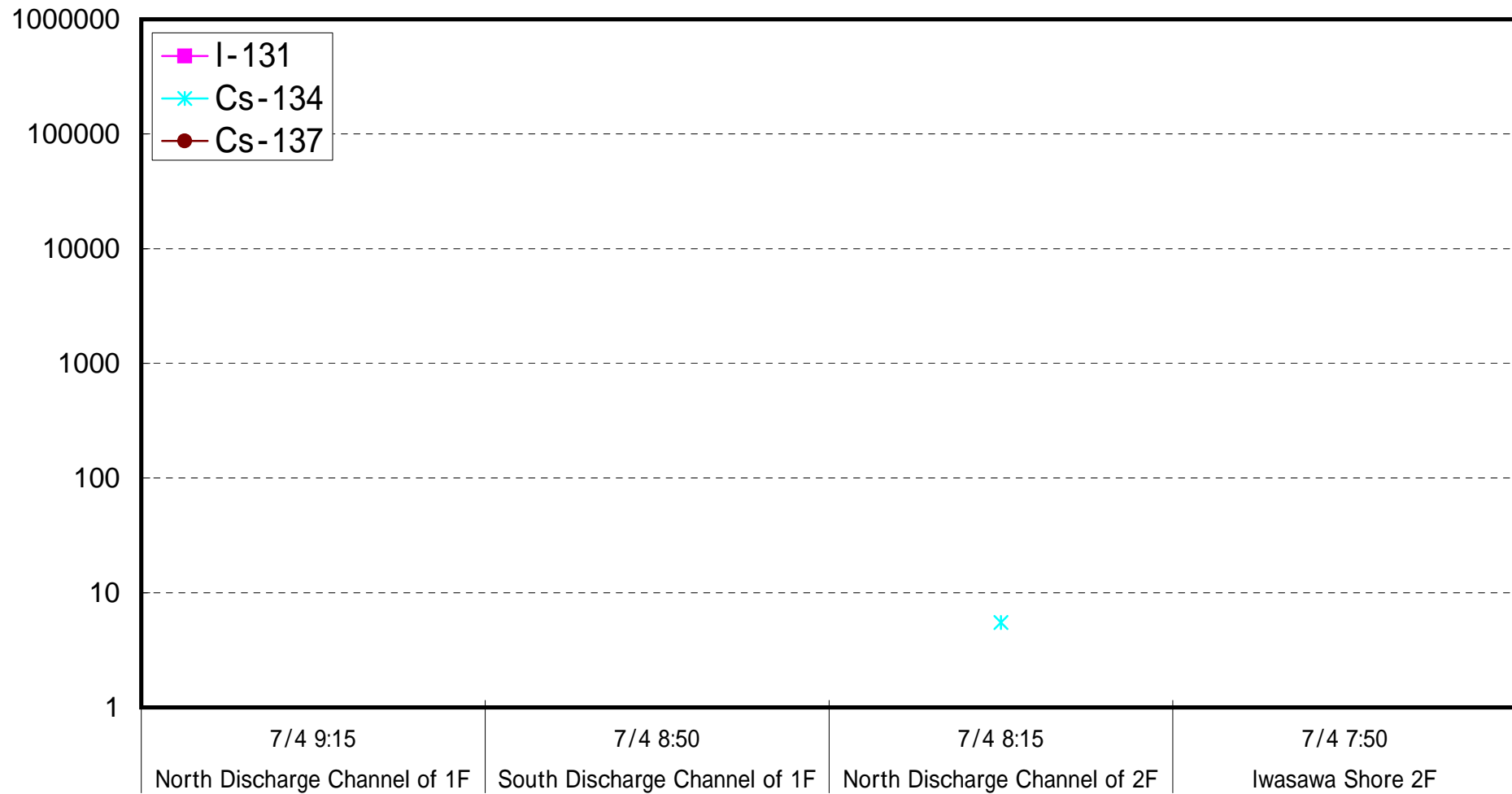
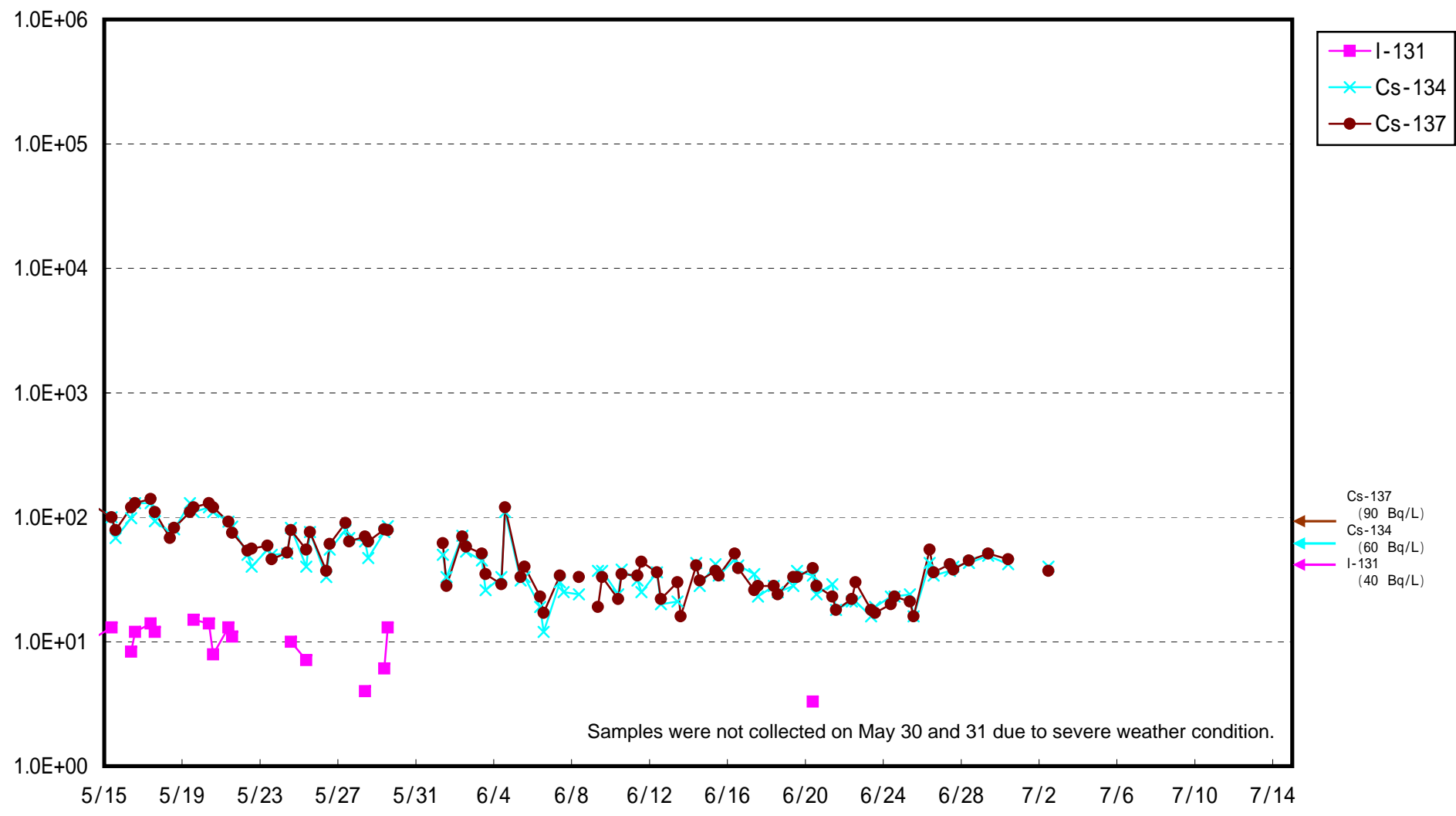


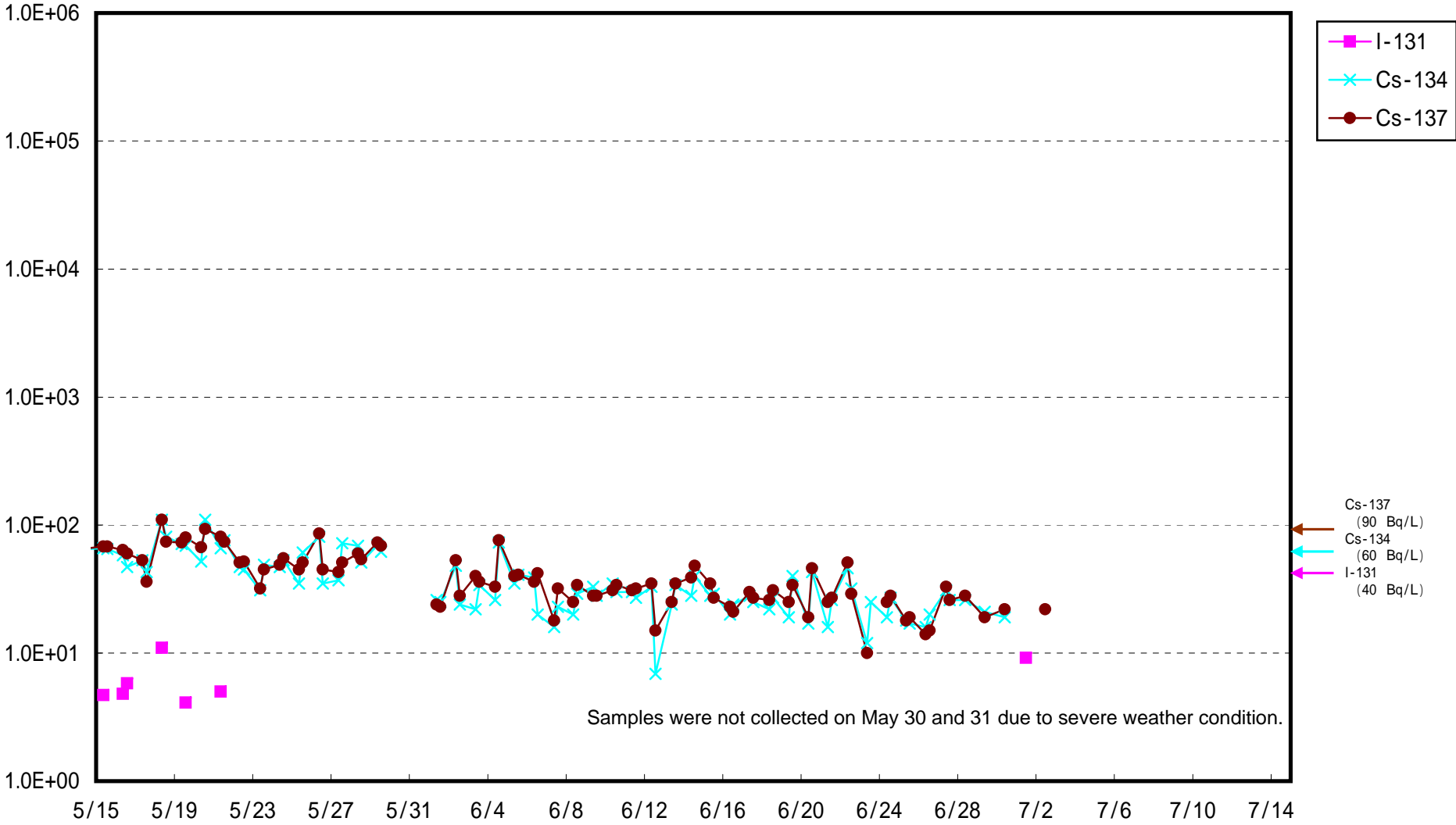
# Radioactivity Density of Seawater (Bq/L)



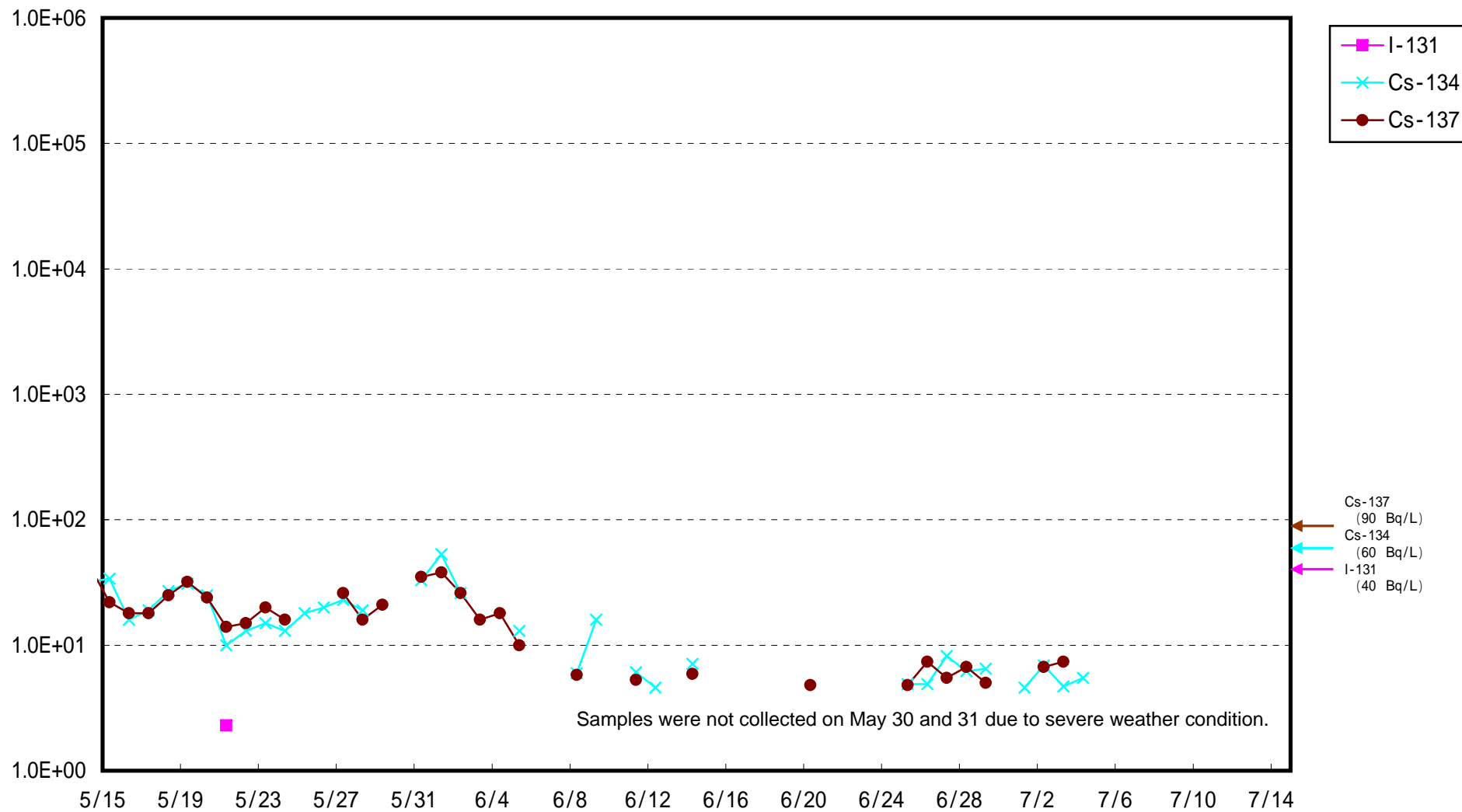
Radioactivity Density of Seawater at North of 1F5-6 Discharge Channel  
(approx.30m north of 5-6 discharge channel) (Bq/L)



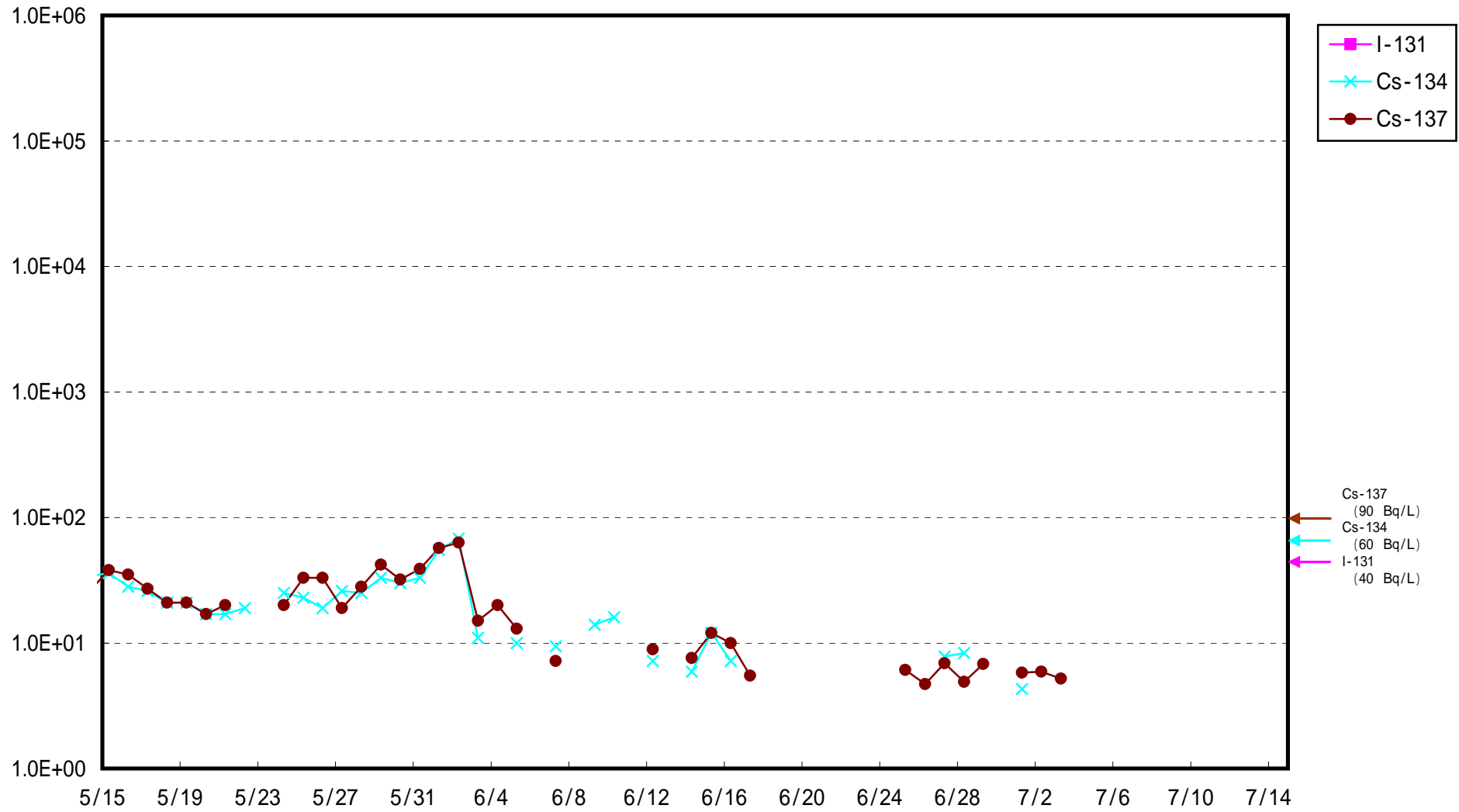
Radioactivity Density of Seawater at South Discharge Channel of 1F (Bq/L)



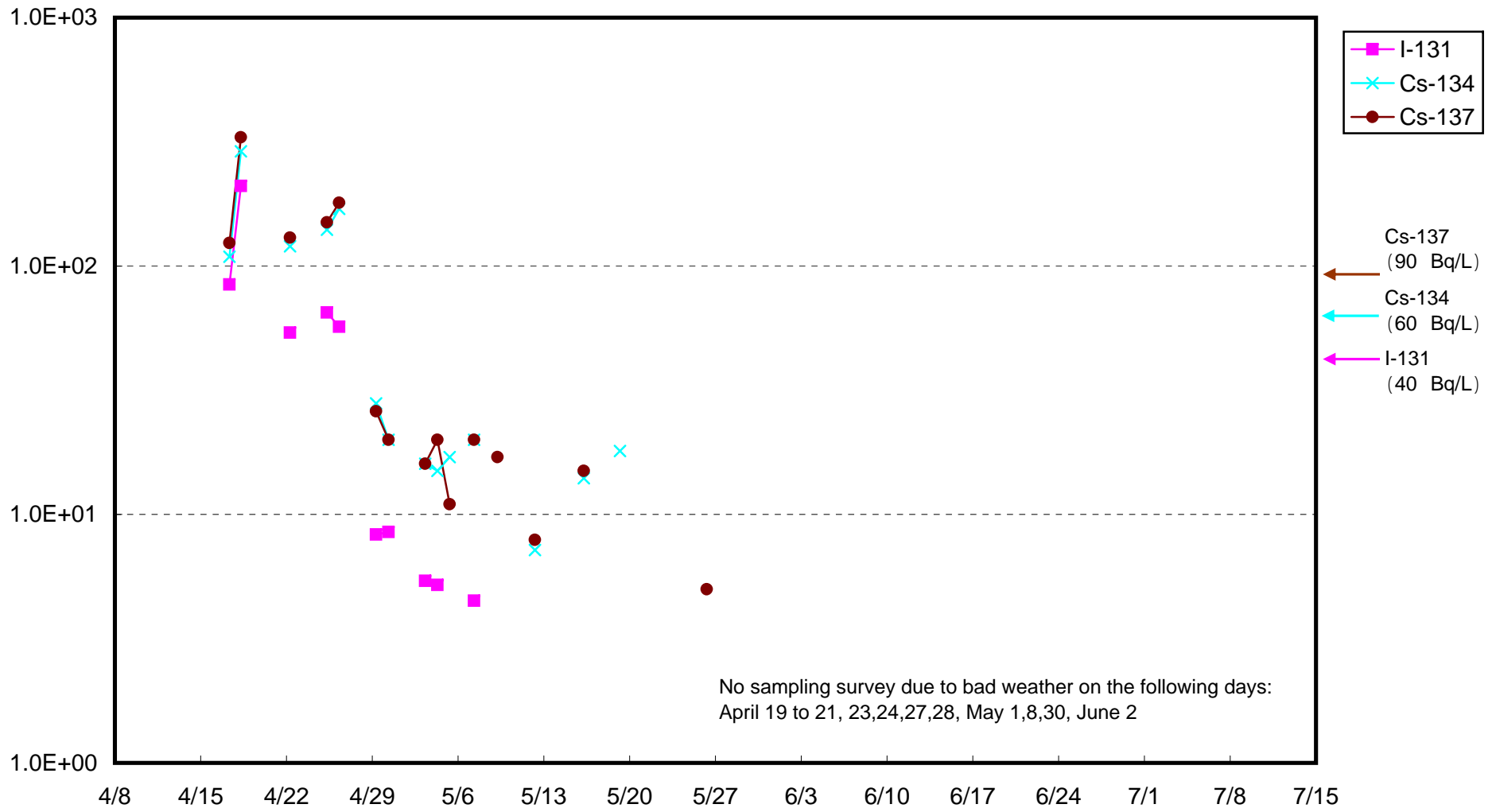
Radioactivity Density of Seawater at North Discharge Channel of 2F (Bq/L)



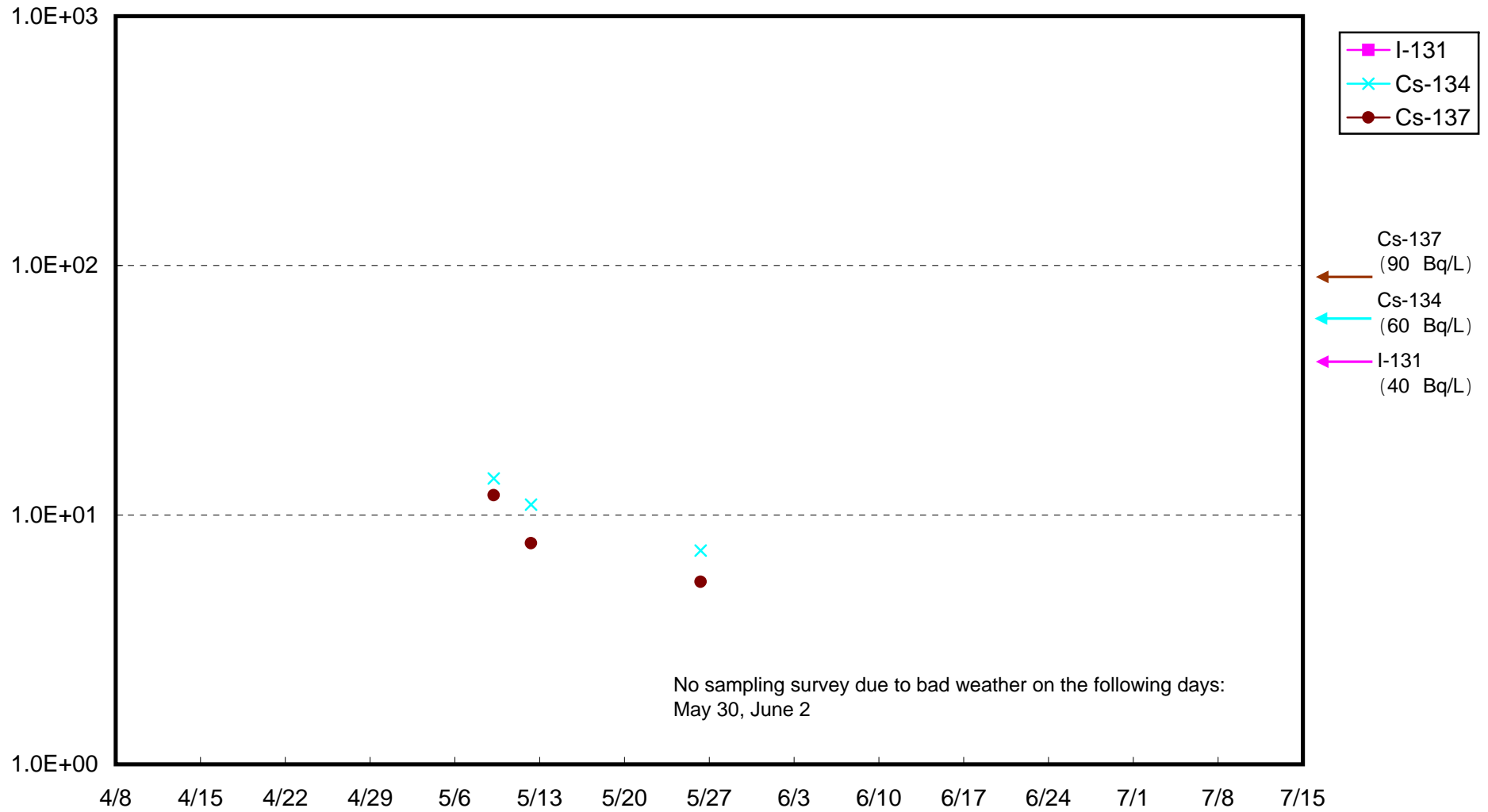
Radioactivity Density of Seawater at Iwasawa Shore 2F (Bq/L)



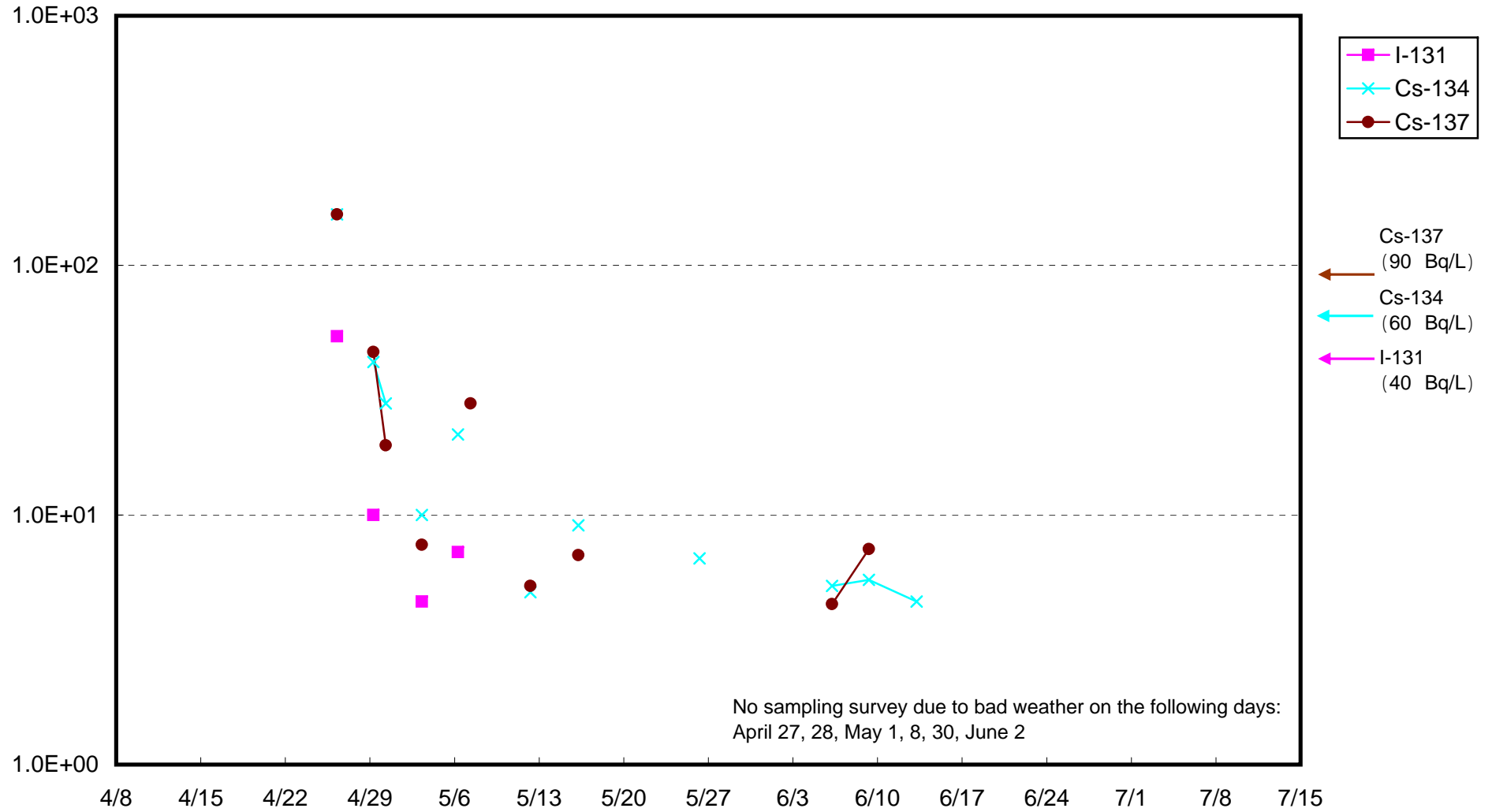
Radioactivity Density of Seawater around approx. 3km offshore of Iwaki north area Upper Layer (Bq/L)



Radioactivity Density of Seawater around approx. 3km offshore of Iwaki north area Lower Layer (Bq/L)

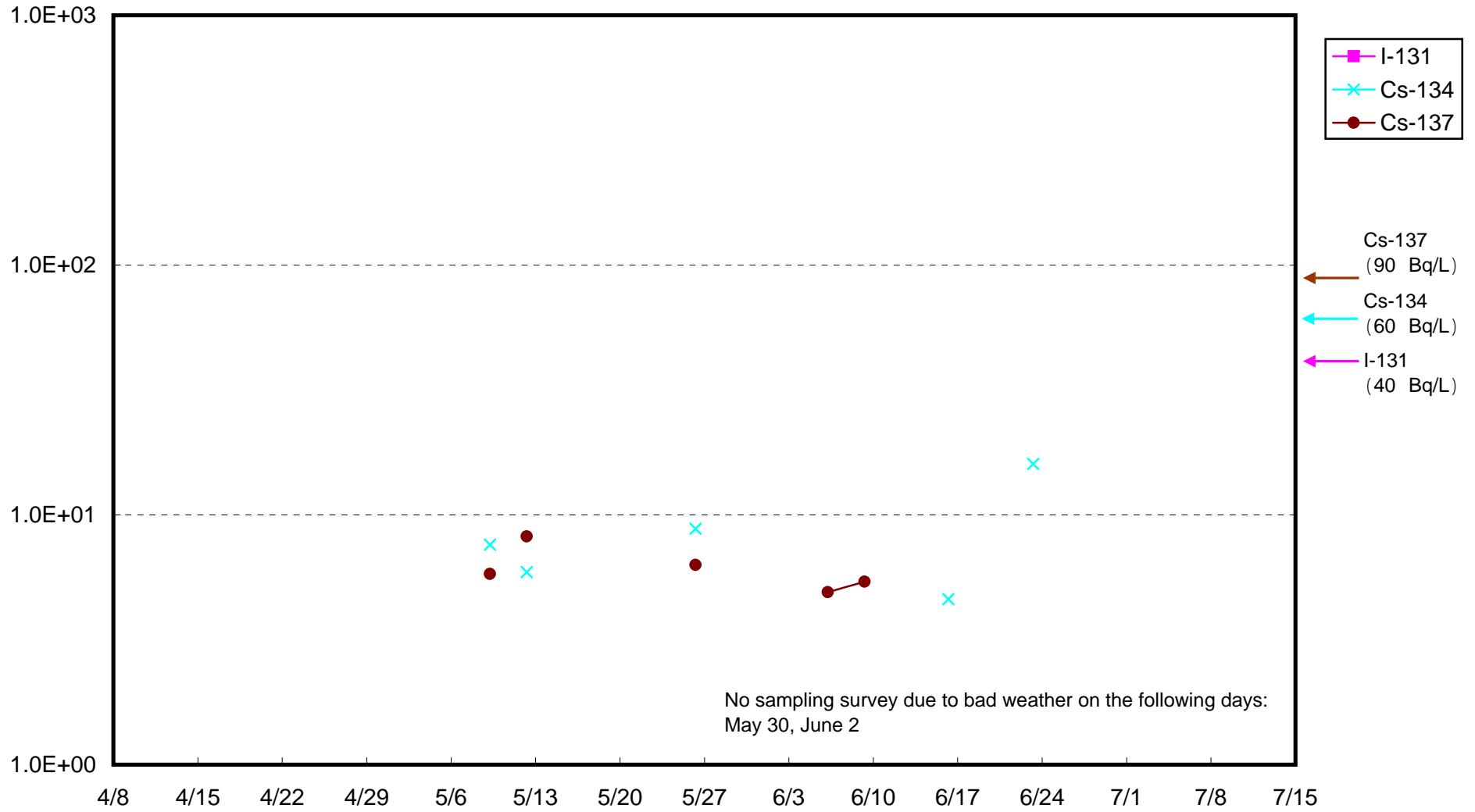


Radioactivity Density of Seawater around approx. 3km offshore of Natsui river Upper Layer (Bq/L)

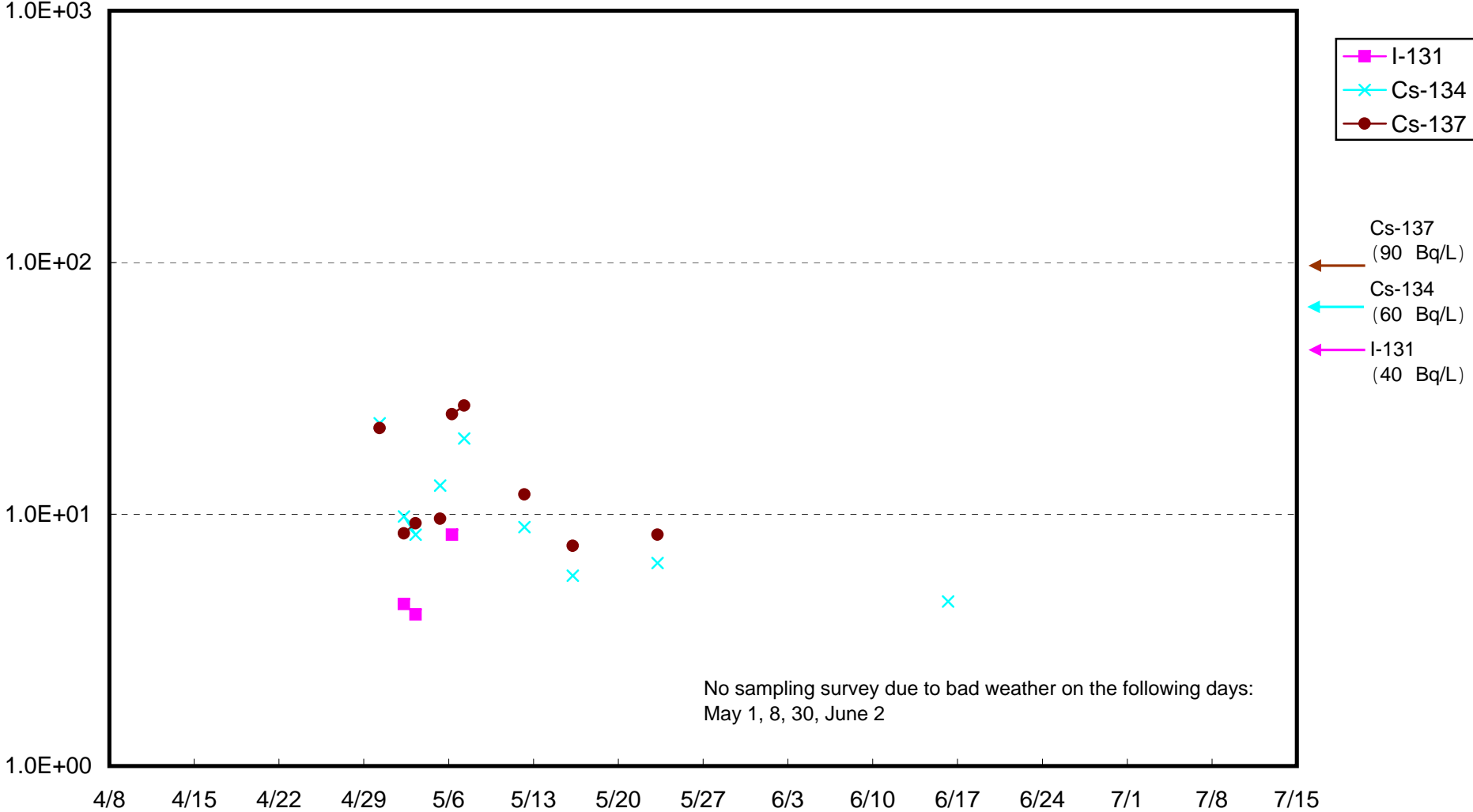




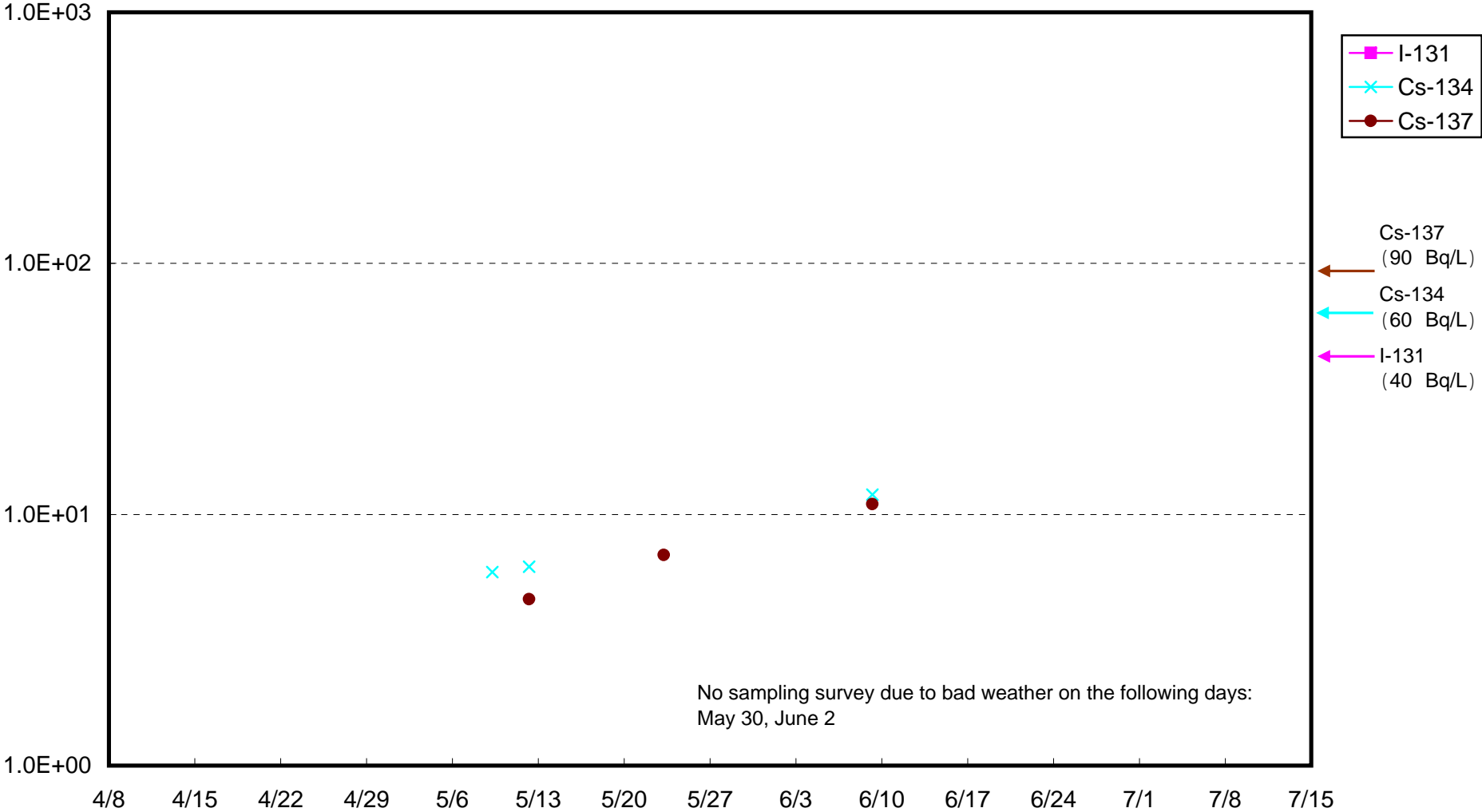
Radioactivity Density of Seawater around approx. 3km offshore of Natsui river Lower Layer (Bq/L)



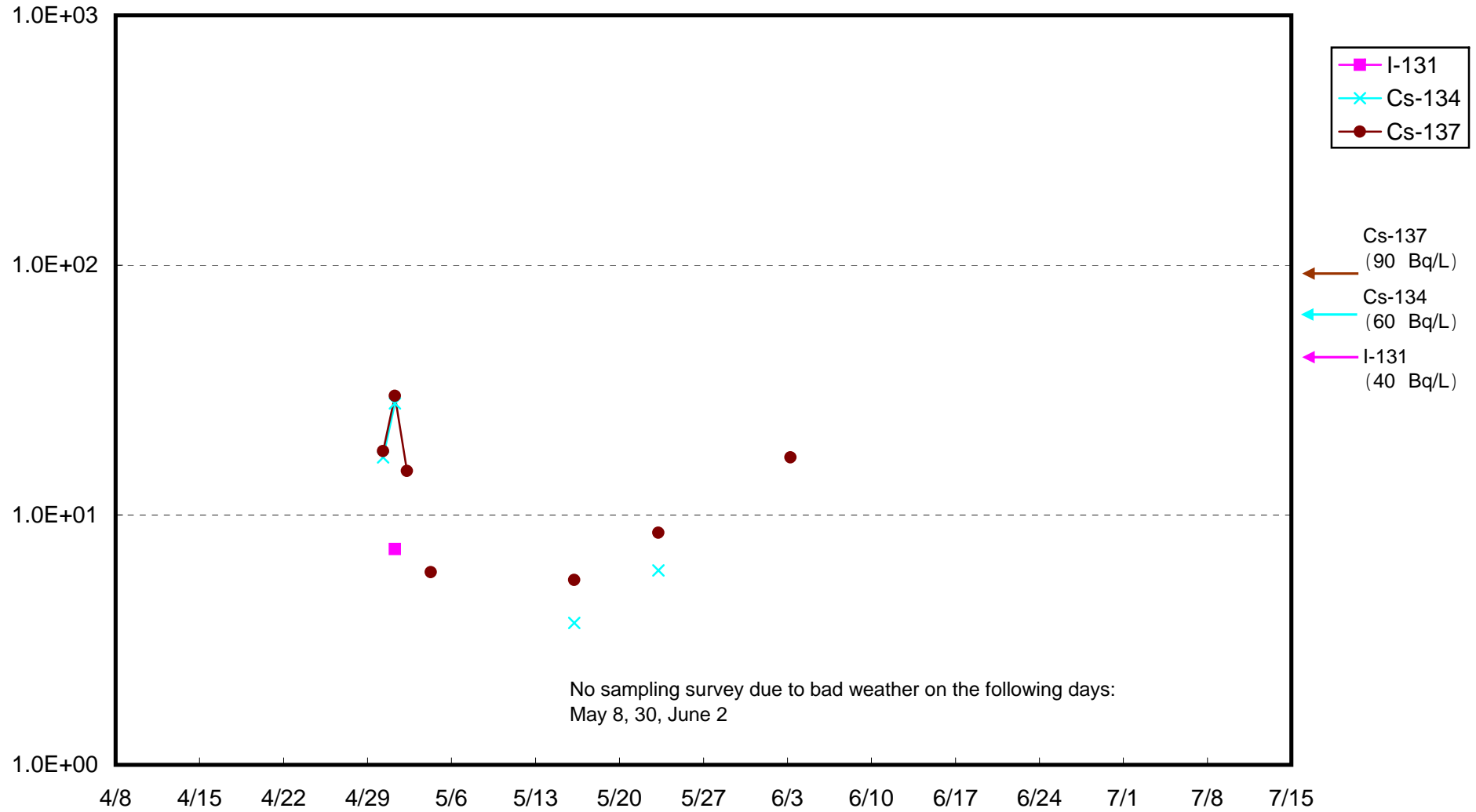
Radioactivity Density of Seawater around approx. 3km offshore of Numanouchi Upper Layer (Bq/L)



Radioactivity Density of Seawater around approx. 3km offshore of Numanouchi Lower Layer (Bq/L)



Radioactivity Density of Seawater around approx. 3km offshore of Toyoma Upper Layer (Bq/L)



Radioactivity Density of Seawater around approx. 3km offshore of Toyoma Lower Layer (Bq/L)

