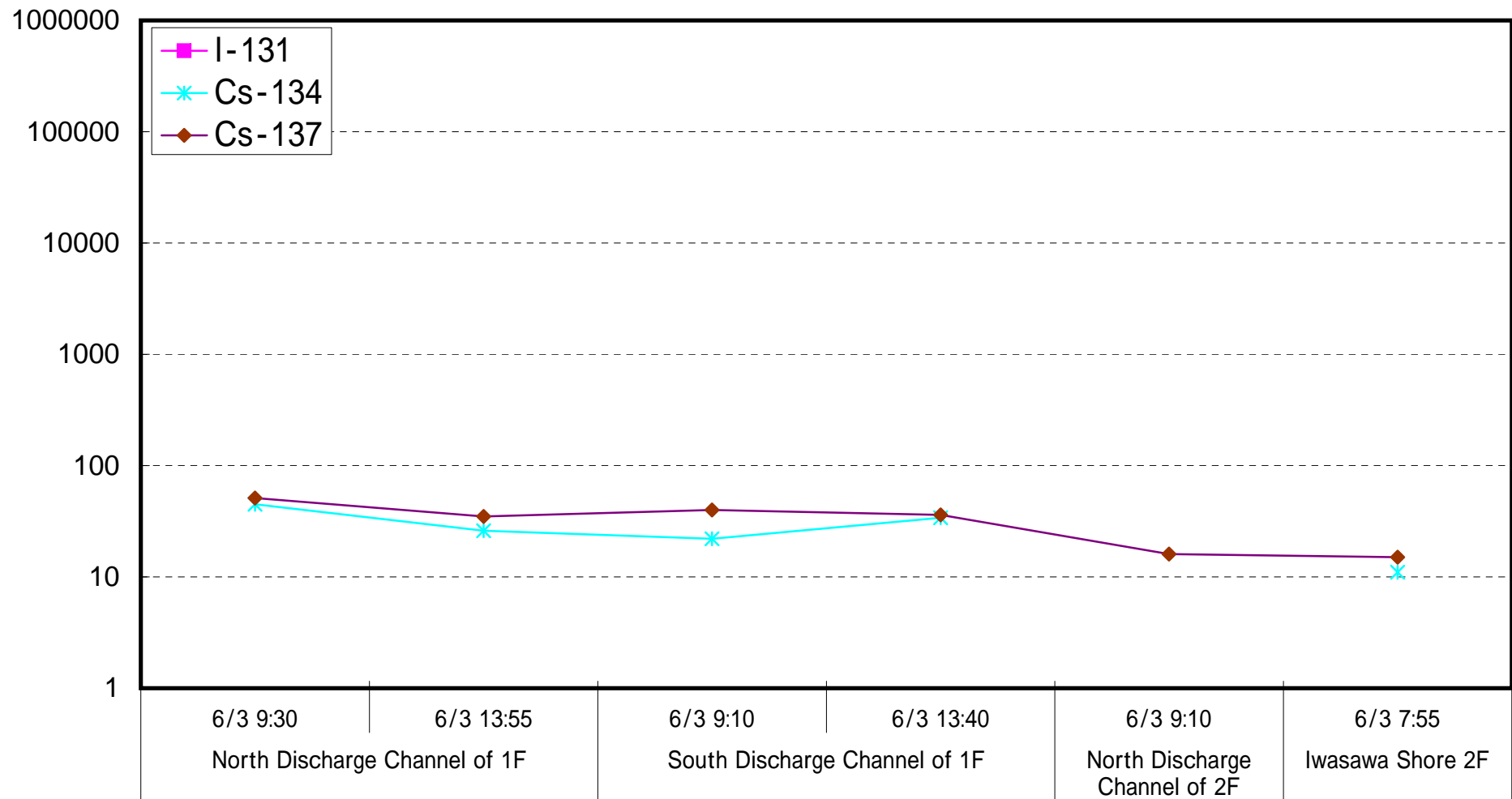
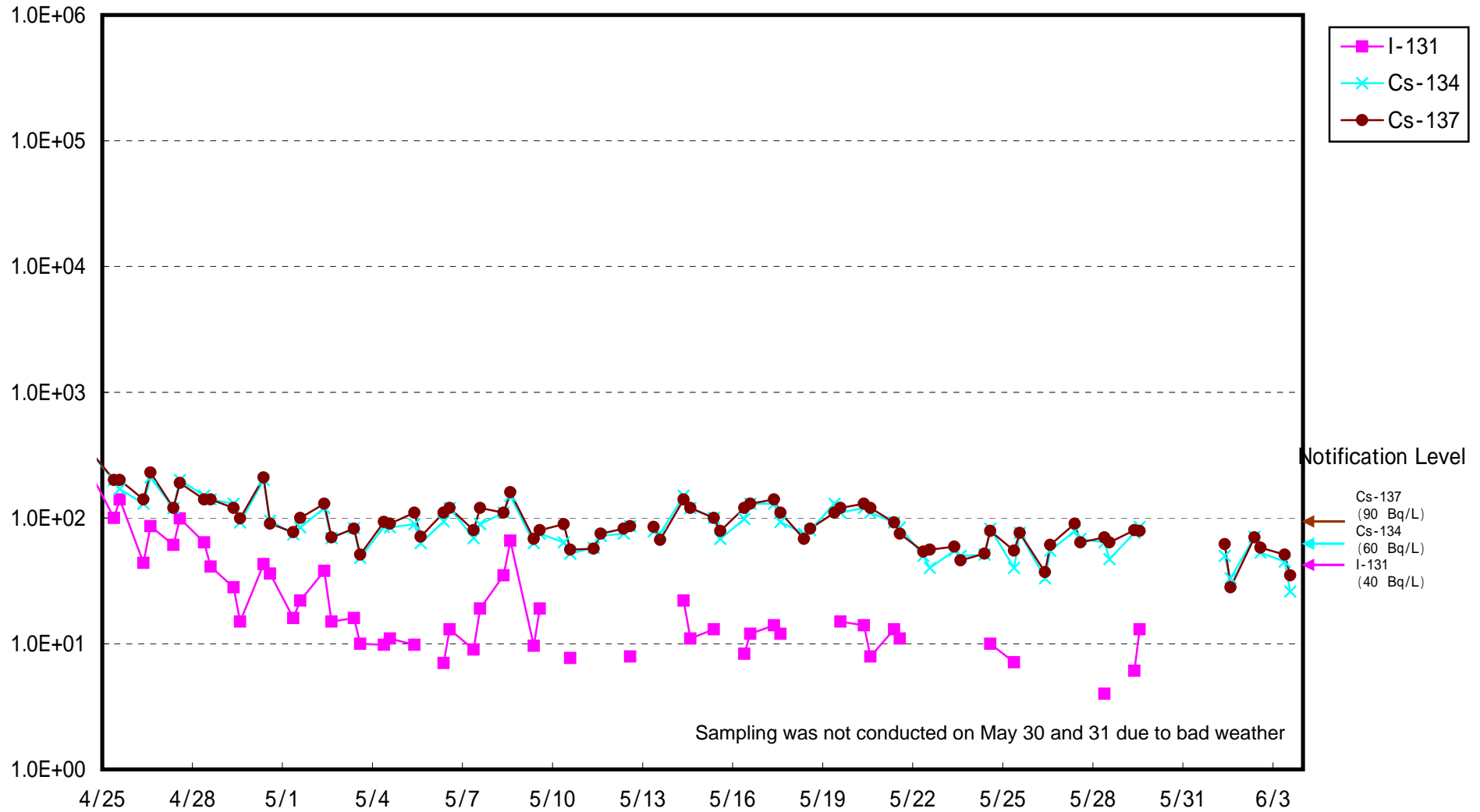


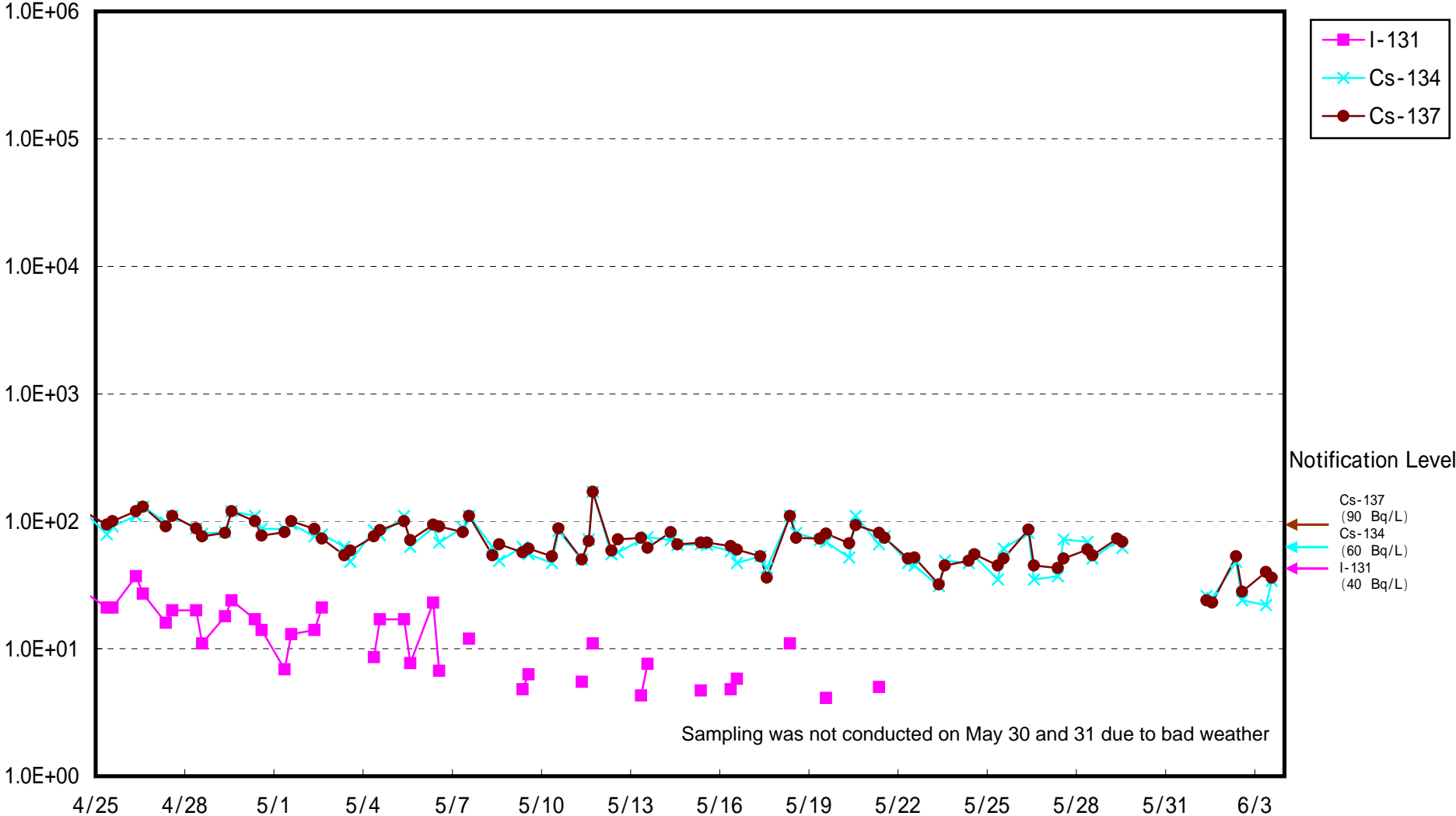
# Radioactive Density of Seawater (Bq/L)



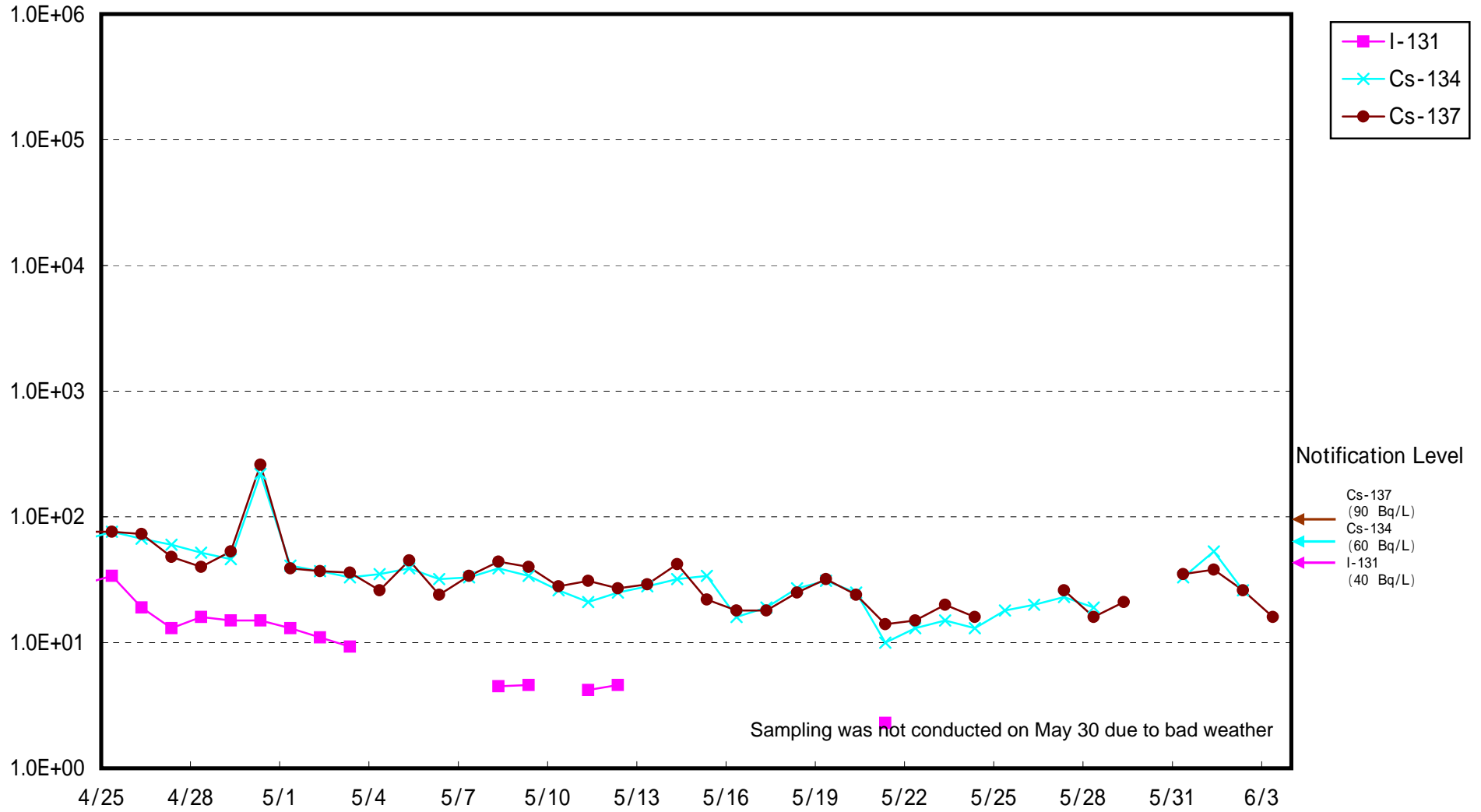
Radioactivity Density of Seawater at North of 1F5-6 Discharge Channel  
 (approx.30m north of 5-6 discharge channel) (Bq/L)



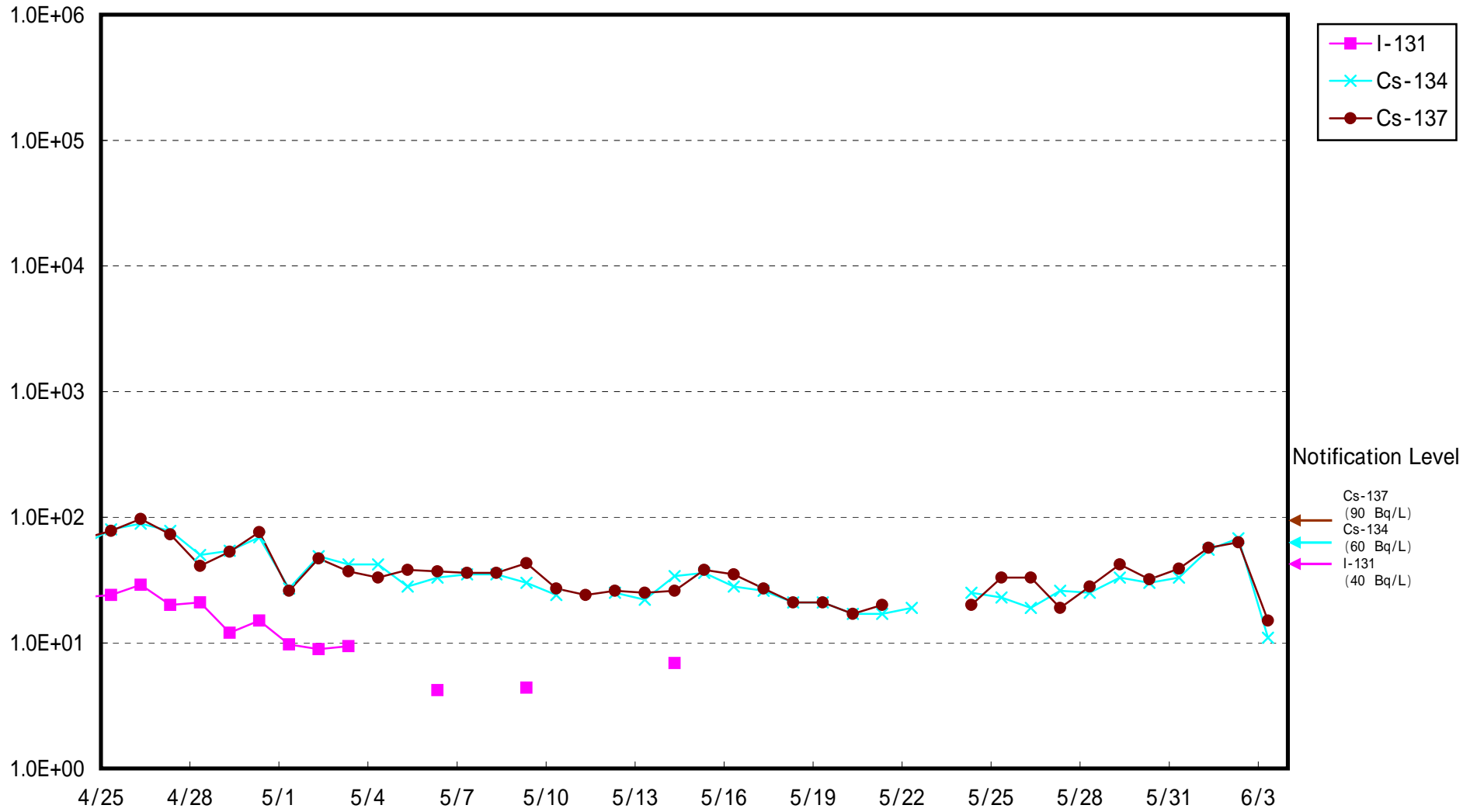
Radioactivity Density of Seawater at South Discharge Channel of 1F (Bq/L)



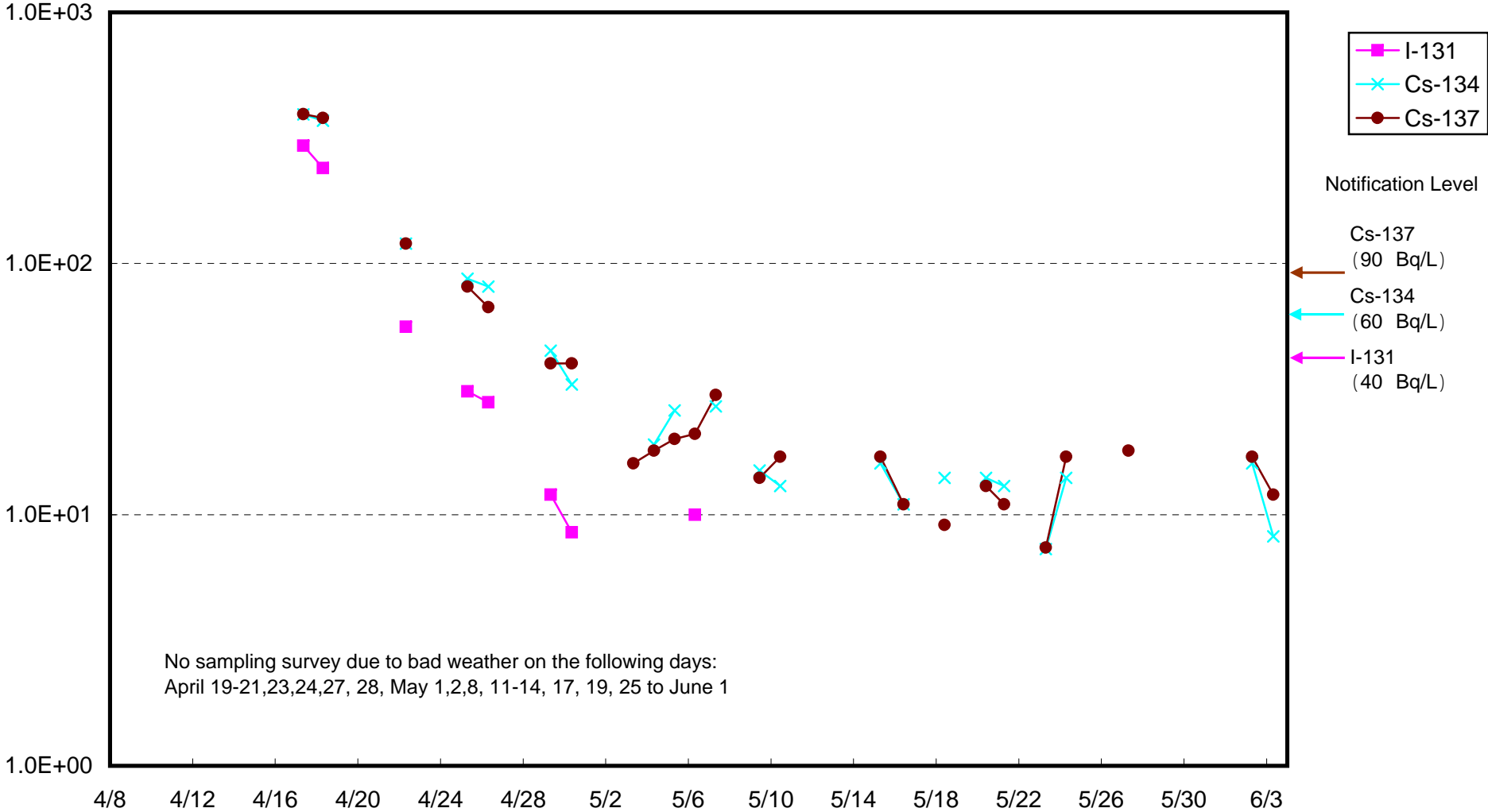
Radioactivity Density of Seawater at North Discharge Channel of 2F (Bq/L)



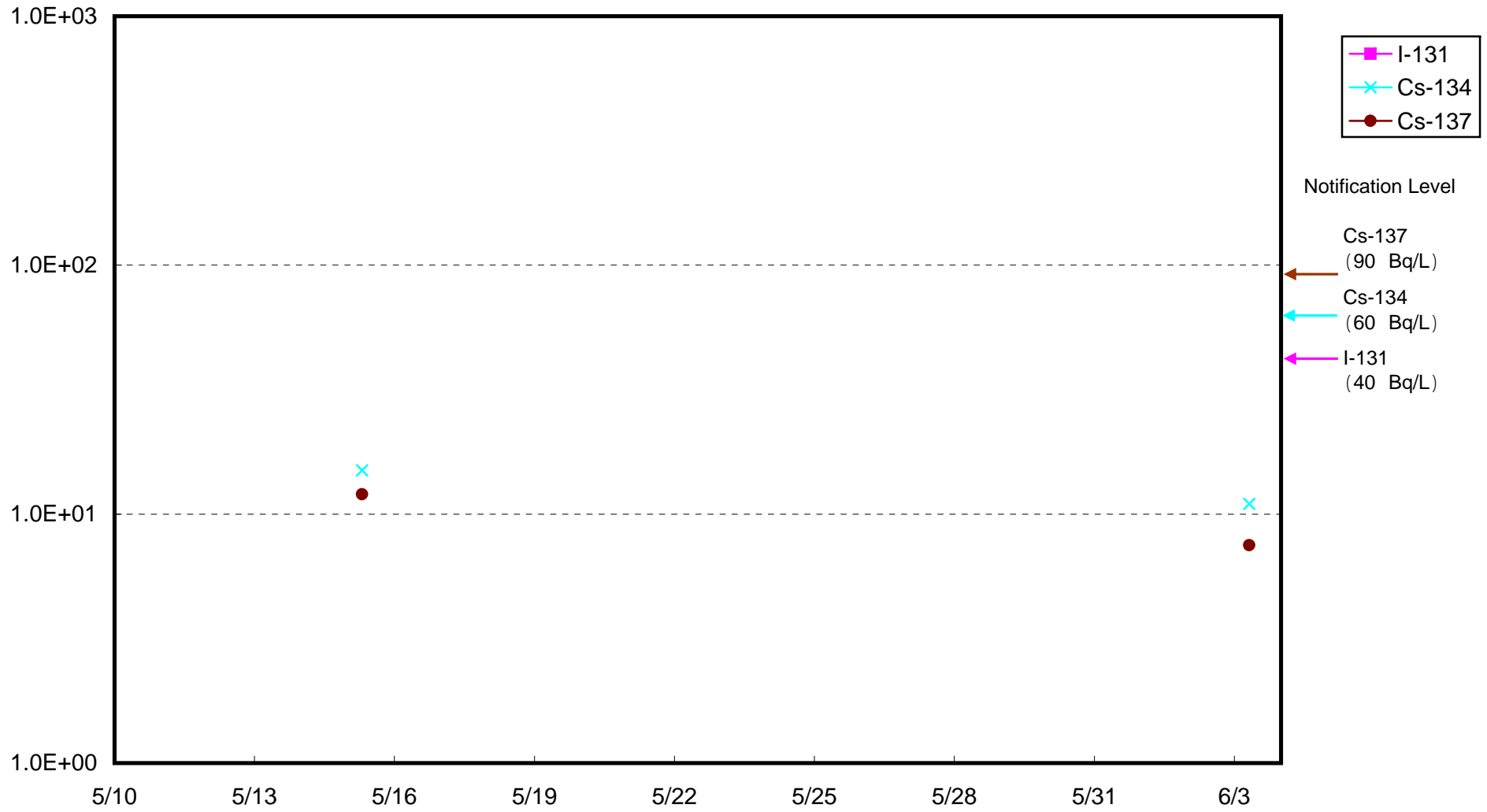
Radioactivity Density of Seawater at Iwasawa Shore 2F (Bq/L)



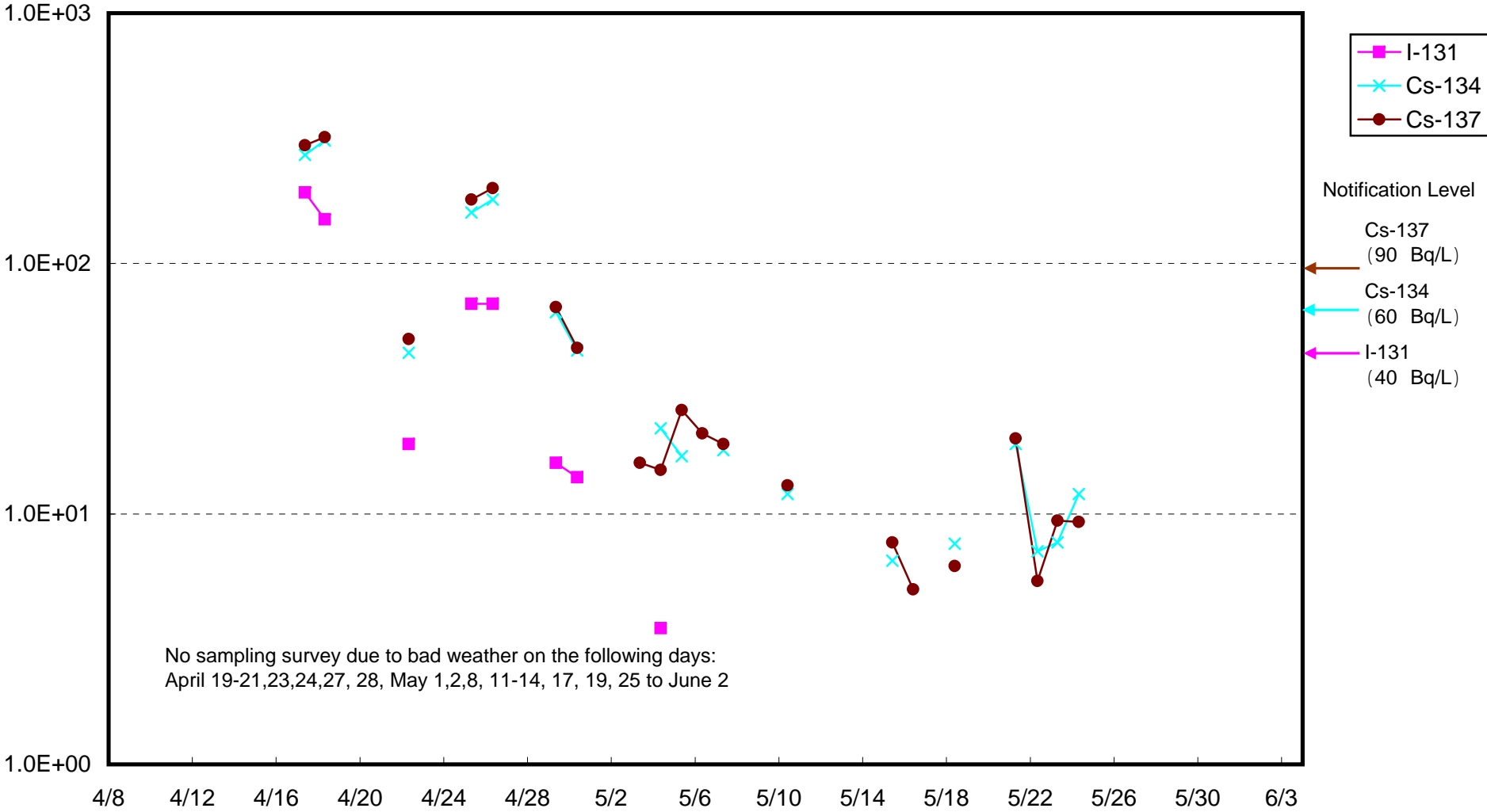
Radioactivity Density of Seawater around approx. 3km offshore of Iwasawa Shore (Bq/L) (upper layer)



Radioactivity Density of Seawater around approx. 3km offshore of Iwasawa Shore (Bq/L) (lower layer)

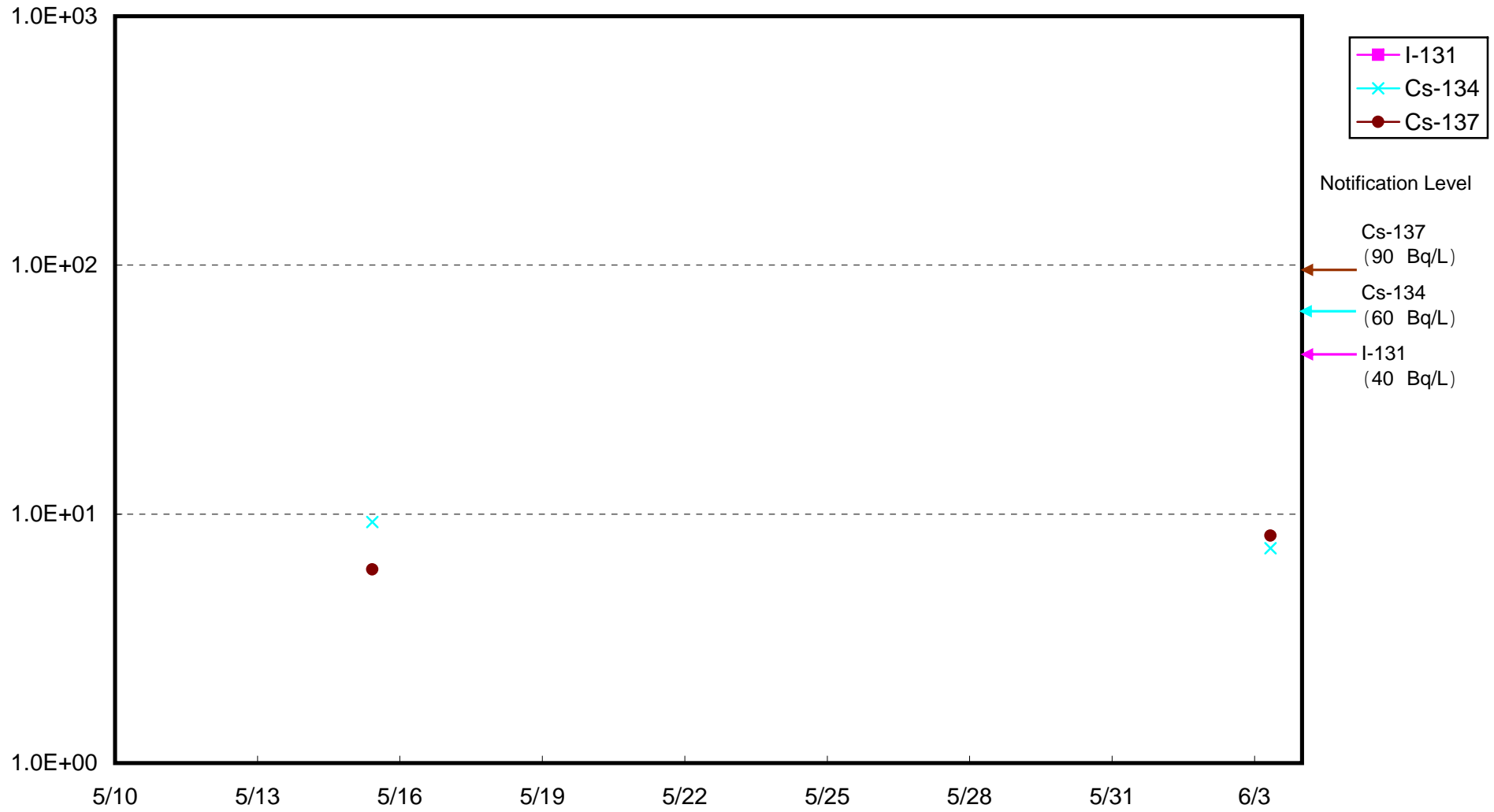


Radioactivity Density of Seawater around approx. 8km offshore of Iwasawa Shore (Bq/L) (upper layer)

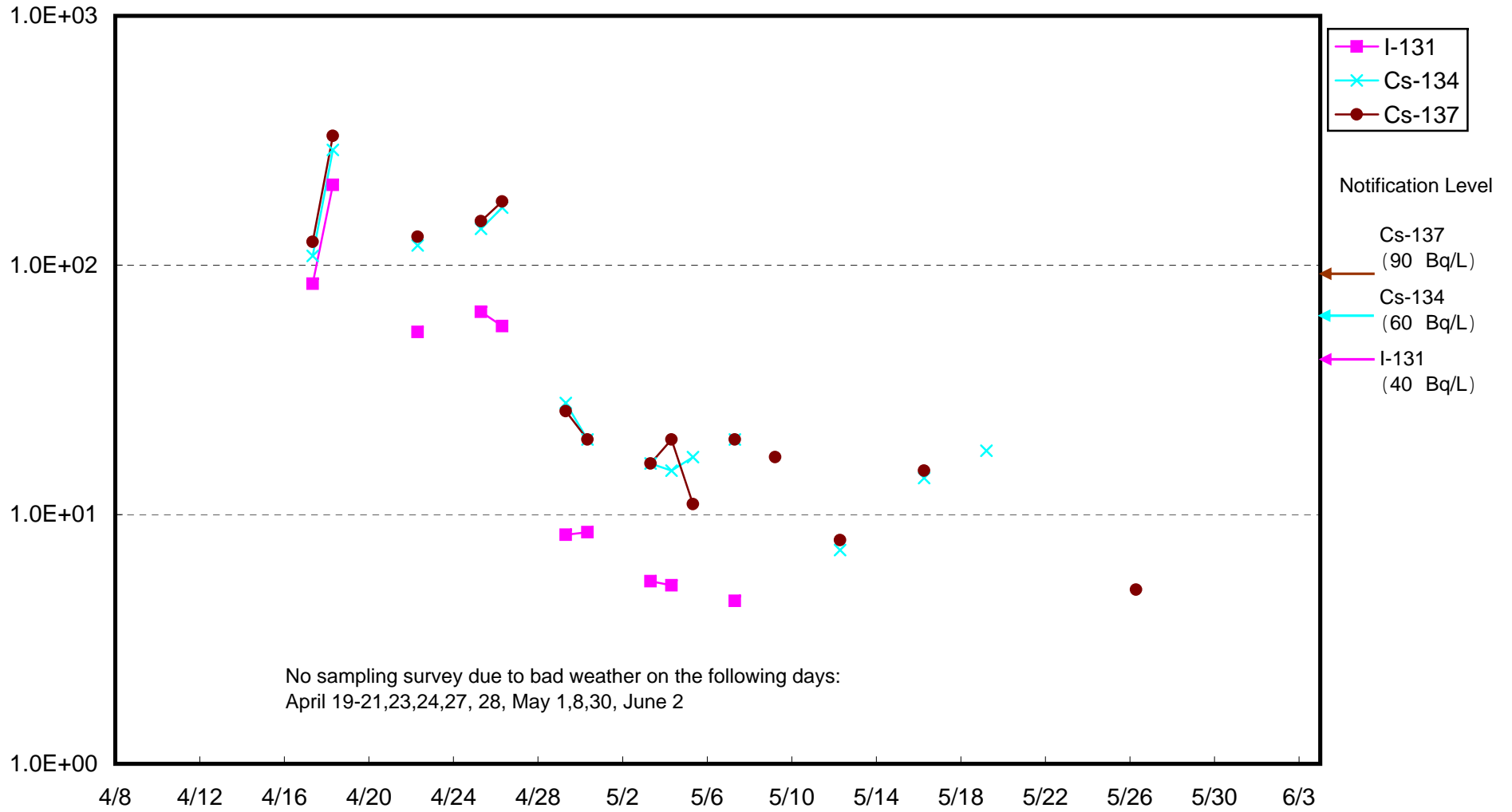




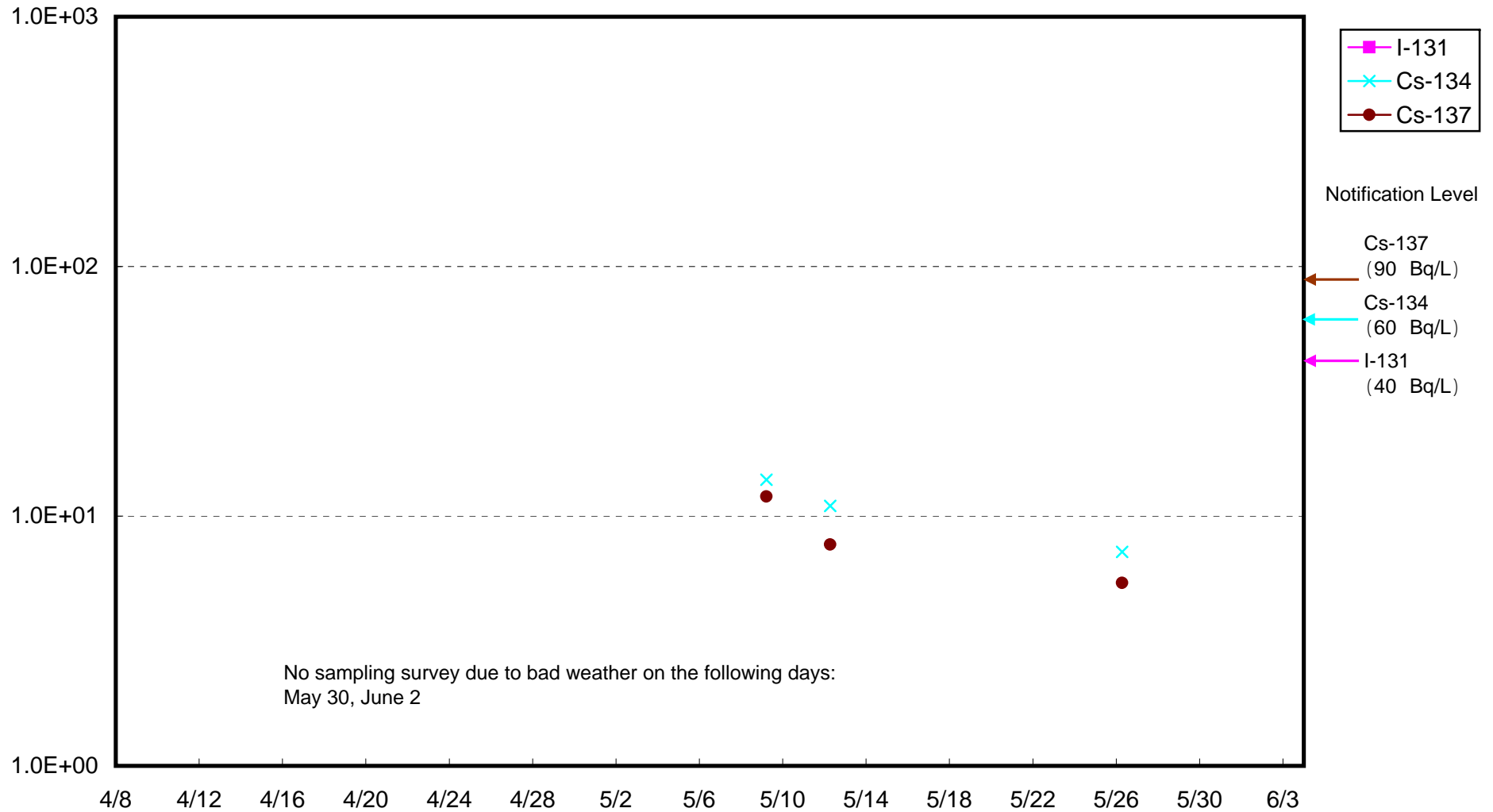
Radioactivity Density of Seawater around approx. 8km offshore of Iwasawa Shore (Bq/L) (lower layer)



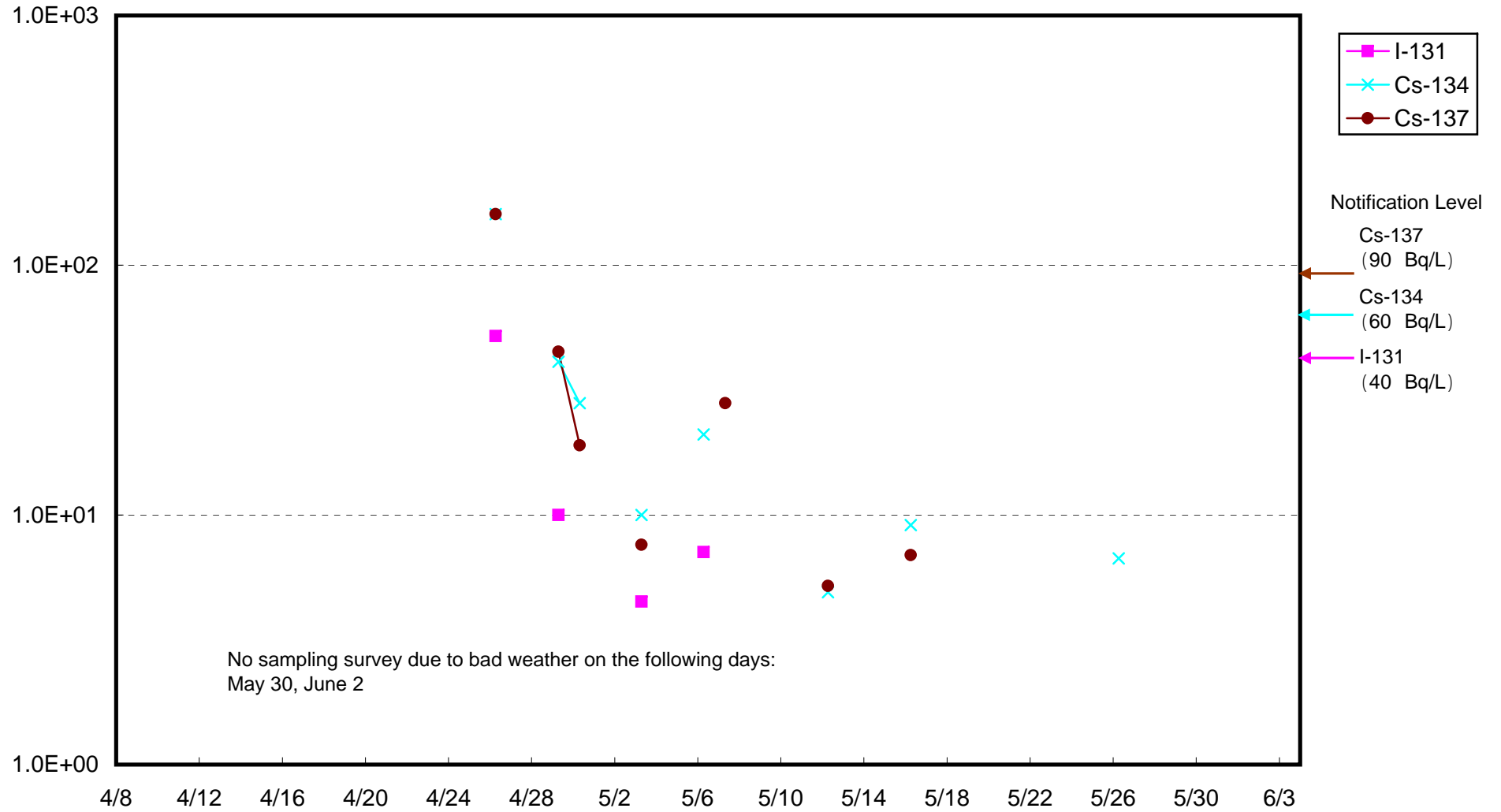
Radioactivity Density of Seawater around 3 km offshore of north part of Iwaki City (Bq/L) (upper layer)



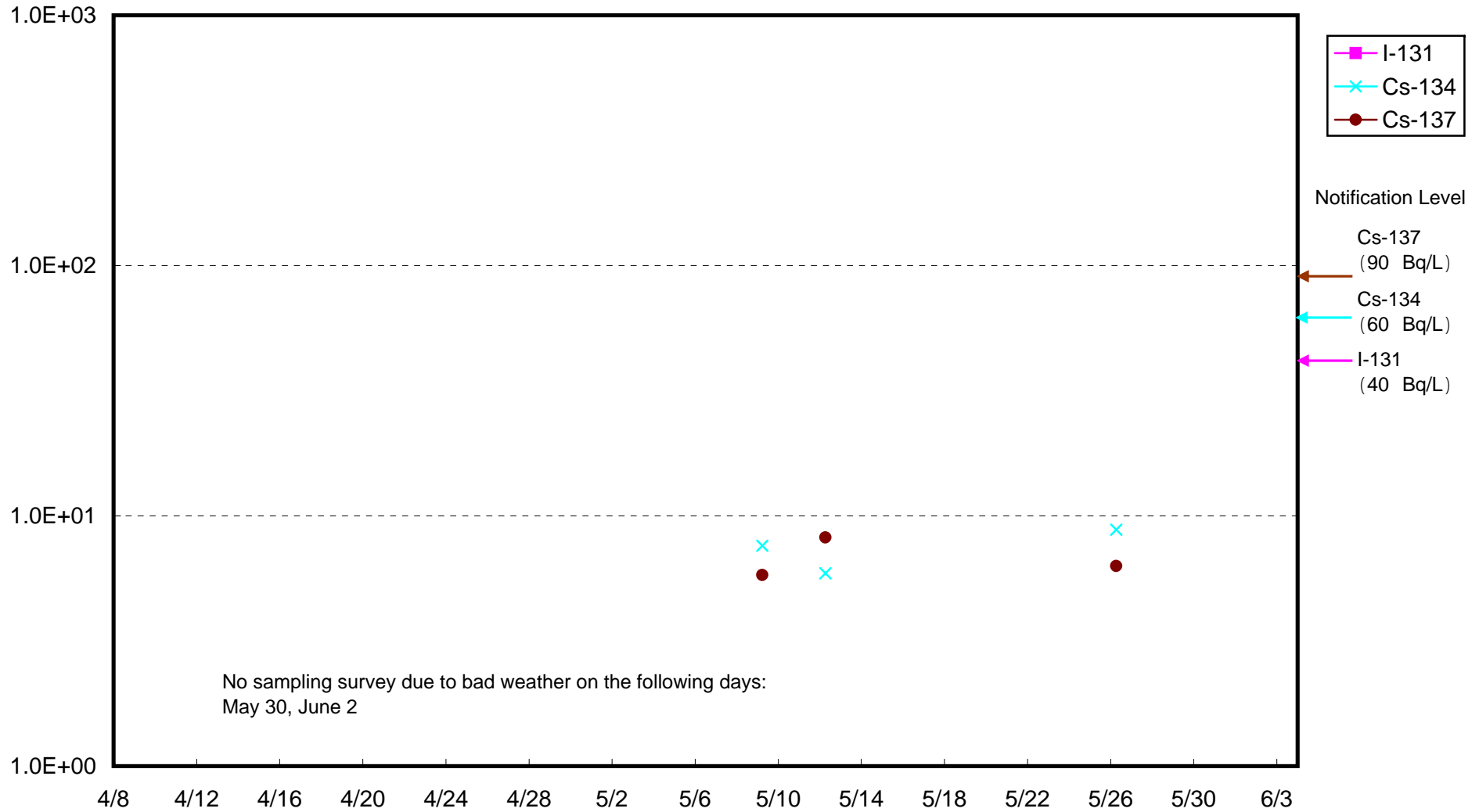
Radioactivity Density of Seawater around 3 km offshore of north part of Iwaki City (Bq/L) (lower layer)



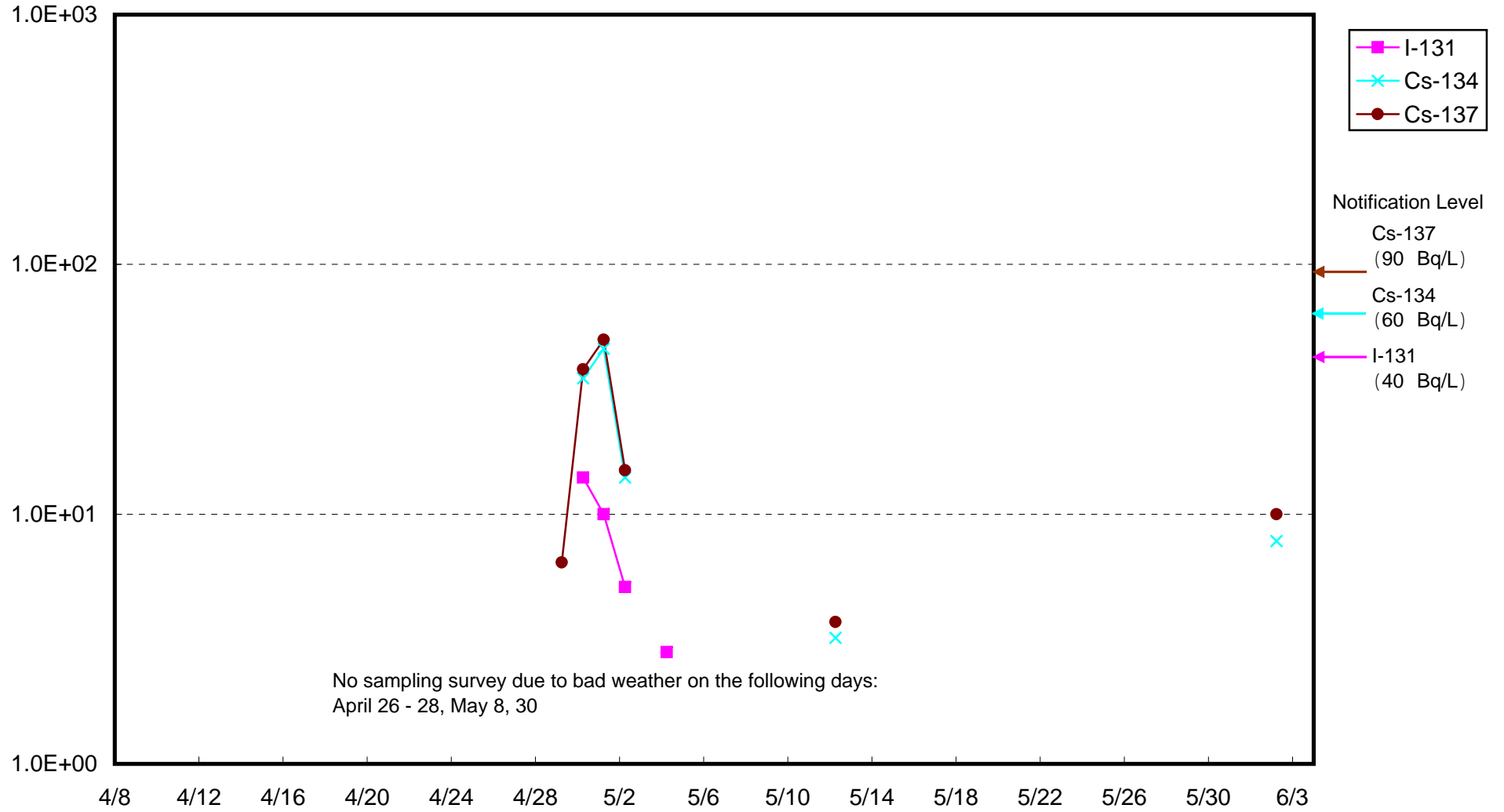
Radioactivity Density of Seawater around 3 km offshore of Natsui River (Bq/L) (upper layer)



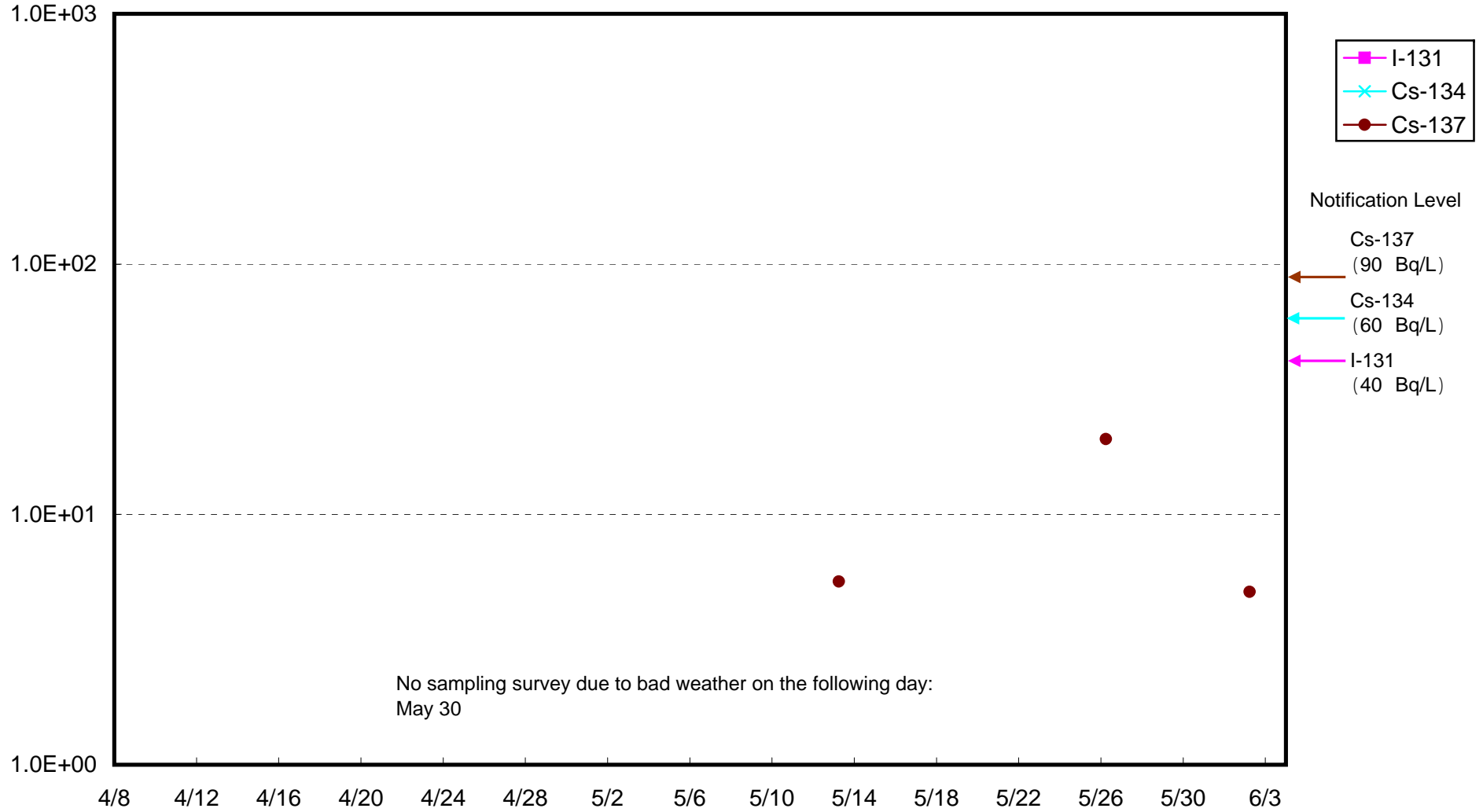
Radioactivity Density of Seawater around 3 km offshore of Natsui River (Bq/L) (lower layer)



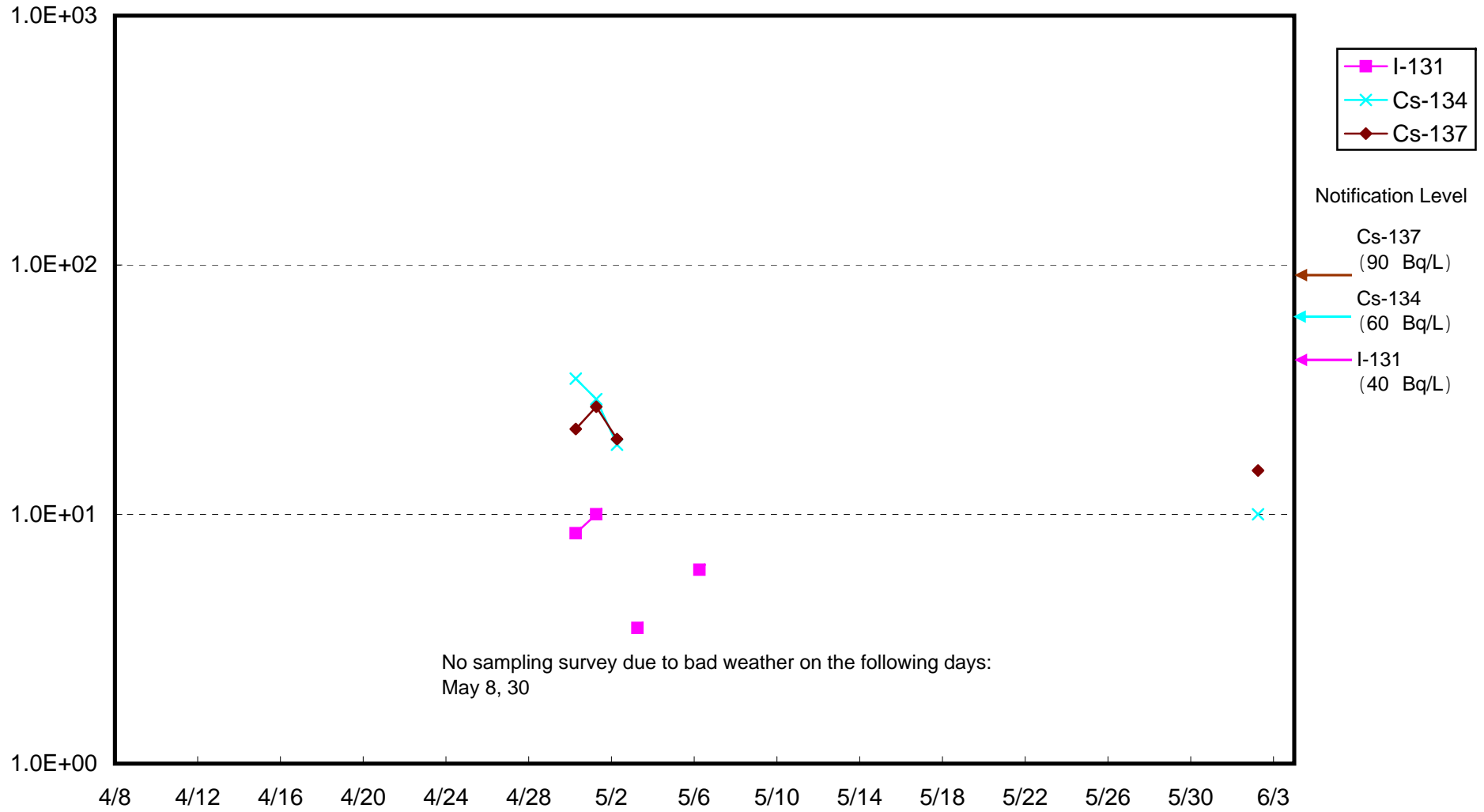
Radioactivity Density of Seawater around 3 km offshore of Onahama Port (Bq/L)  
(upper layer)



Radioactivity Density of Seawater around 3 km offshore of Onahama Port (Bq/L)  
(lower layer)

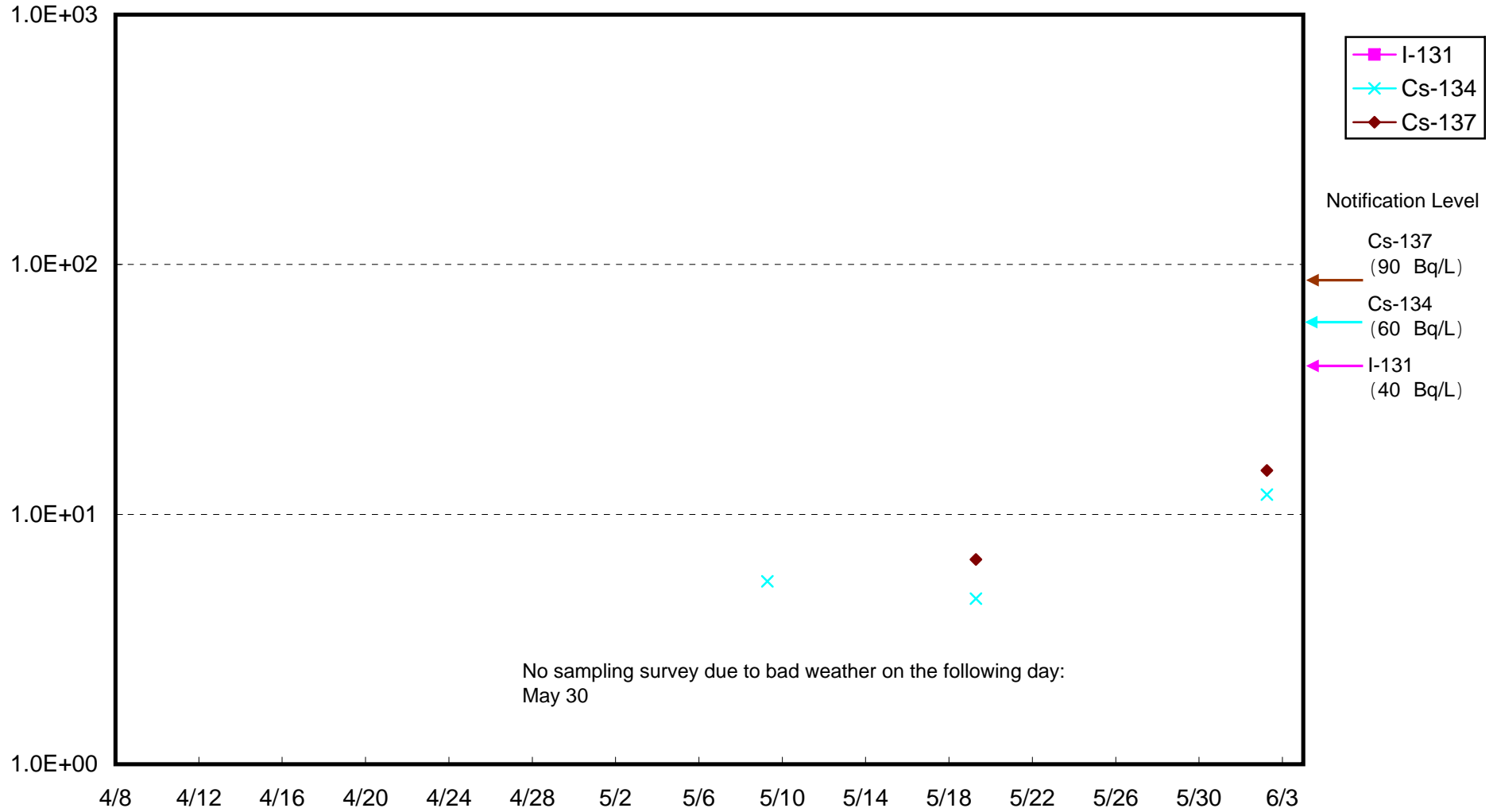


Radioactivity Density of Seawater around 3 km offshore of Ena (Bq/L)  
(upper layer)

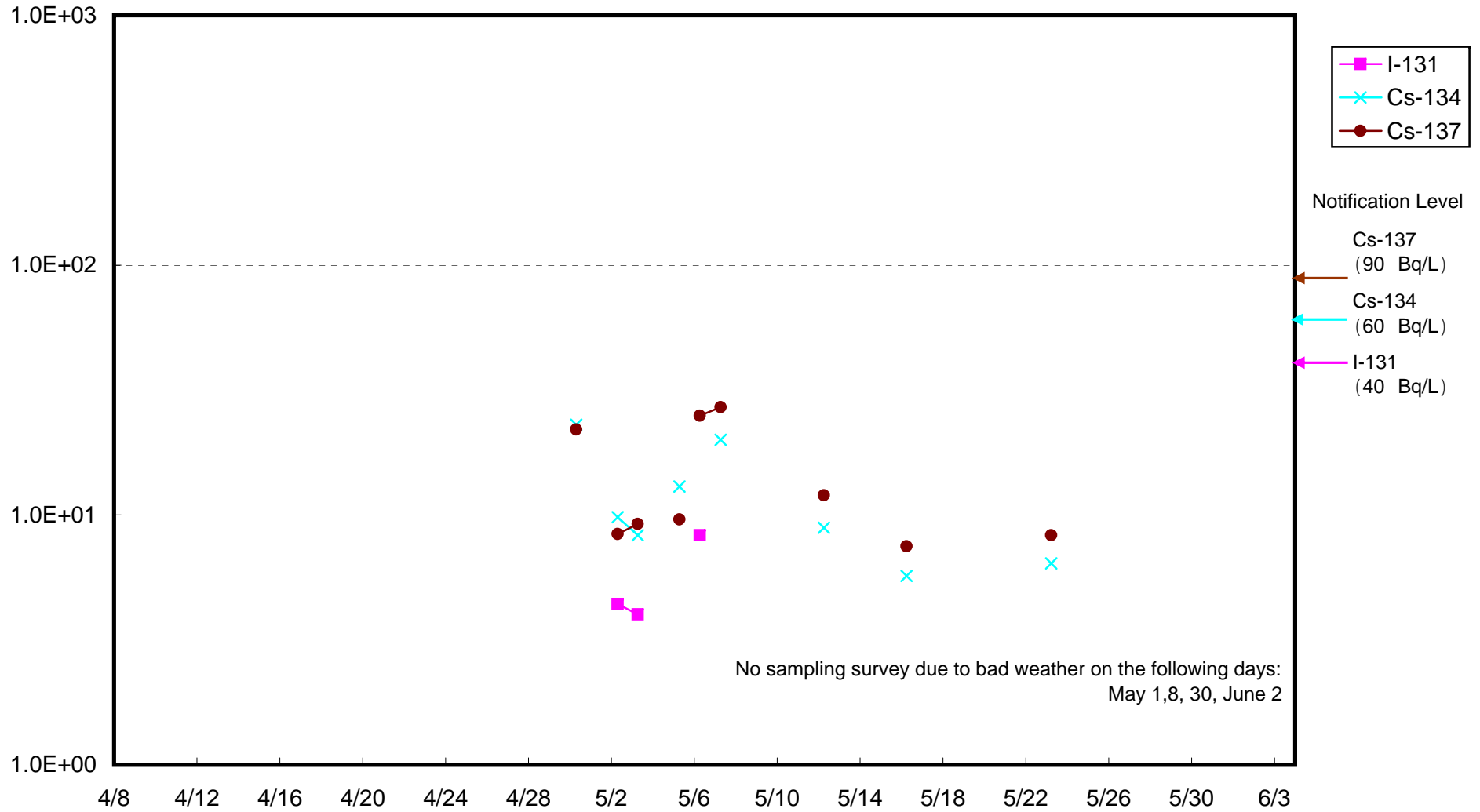




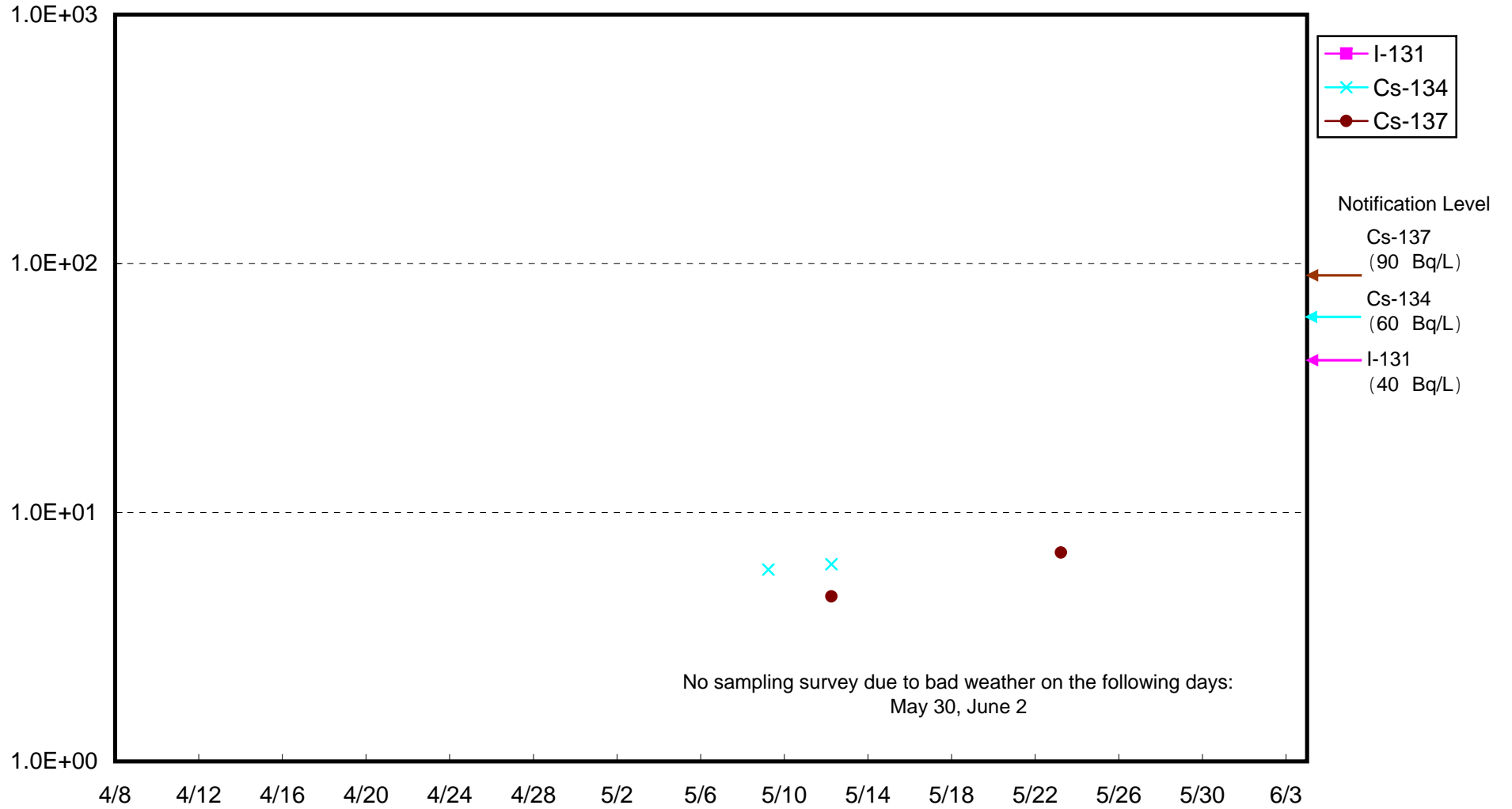
Radioactivity Density of Seawater around 3 km offshore of Ena (Bq/L)  
(lower layer)



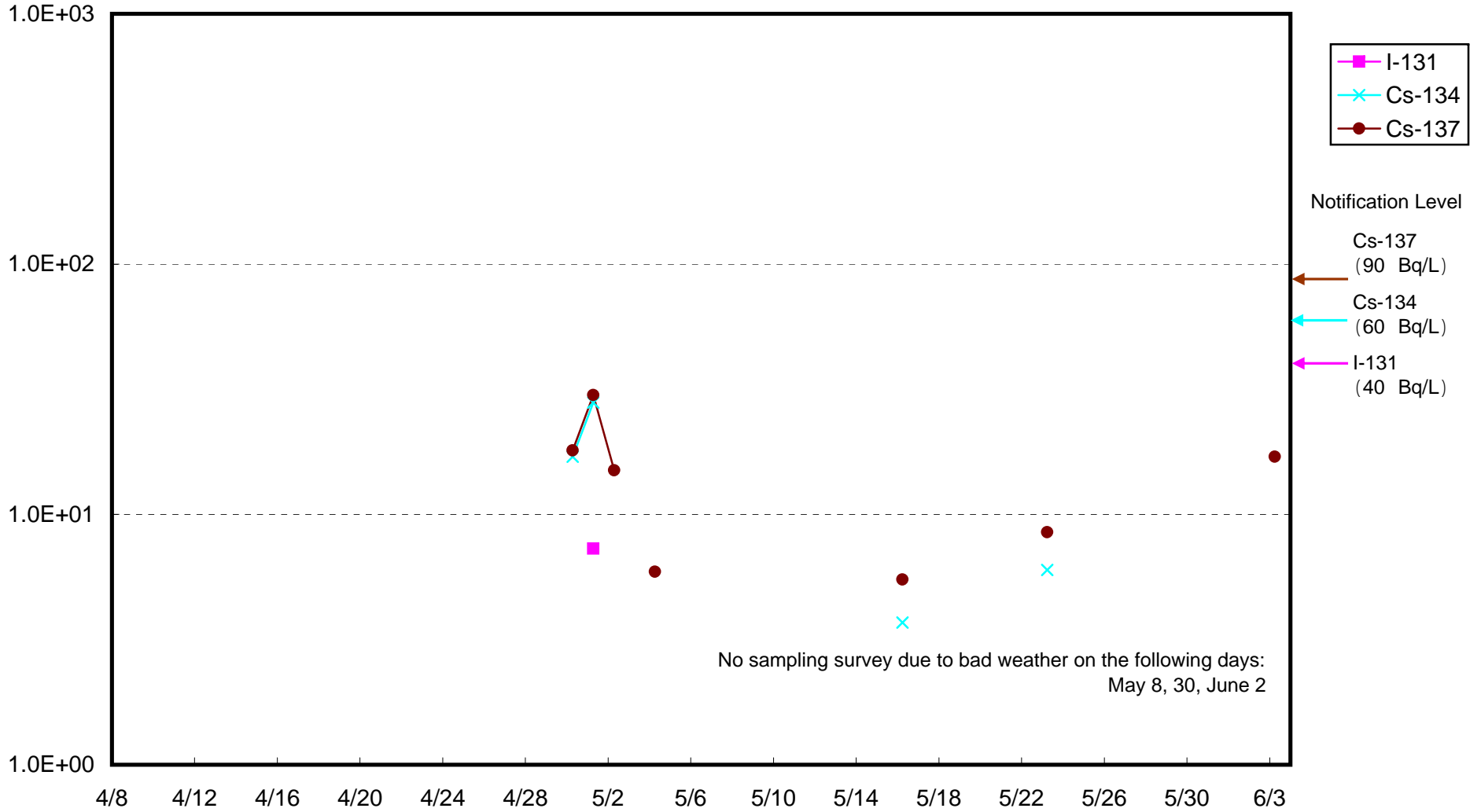
Radioactivity Density of Seawater around 3 km offshore of Numanouchi (Bq/L)  
(upper layer)



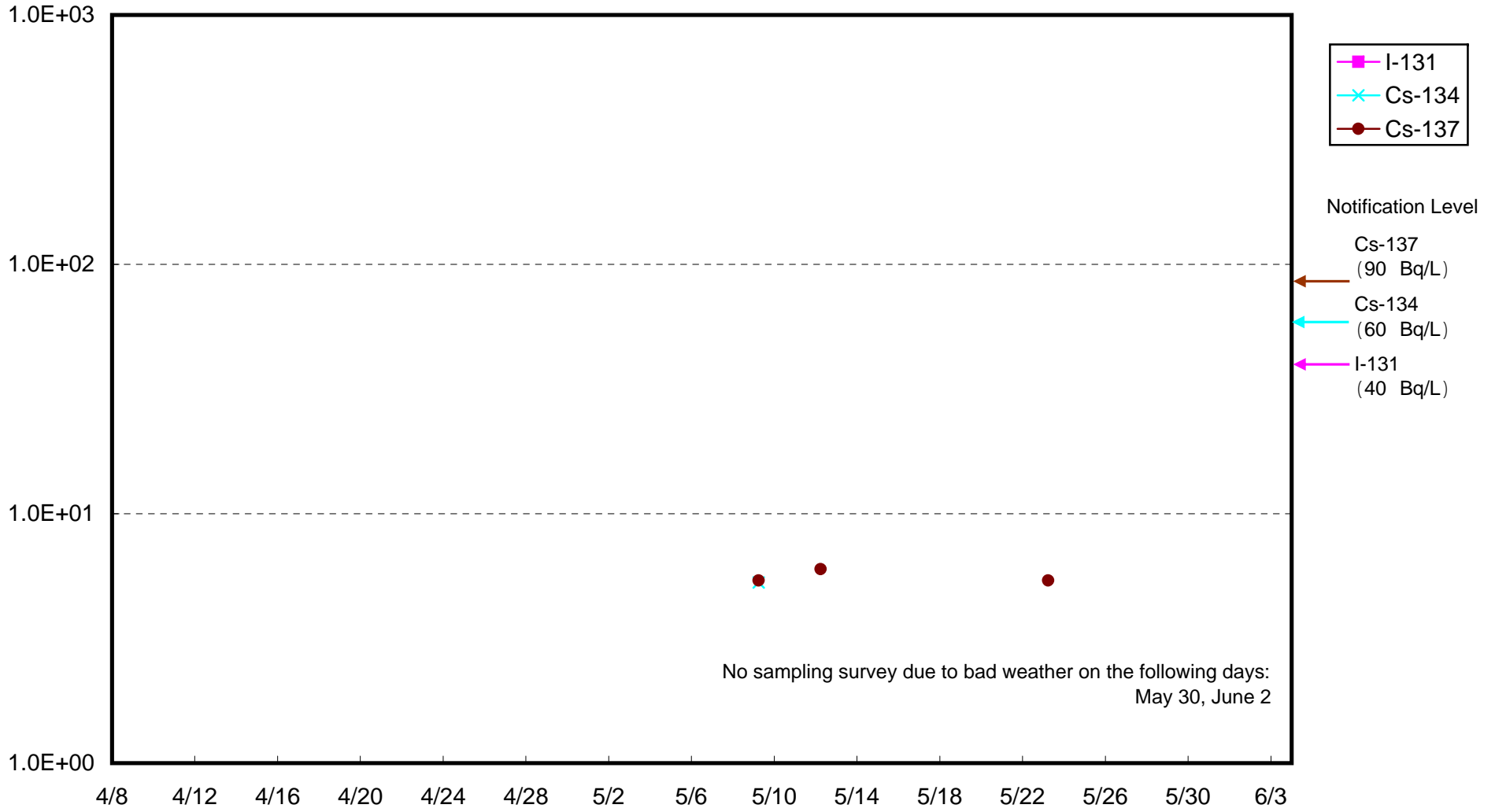
Radioactivity Density of Seawater around 3 km offshore of Numanouchi (Bq/L)  
(lower layer)



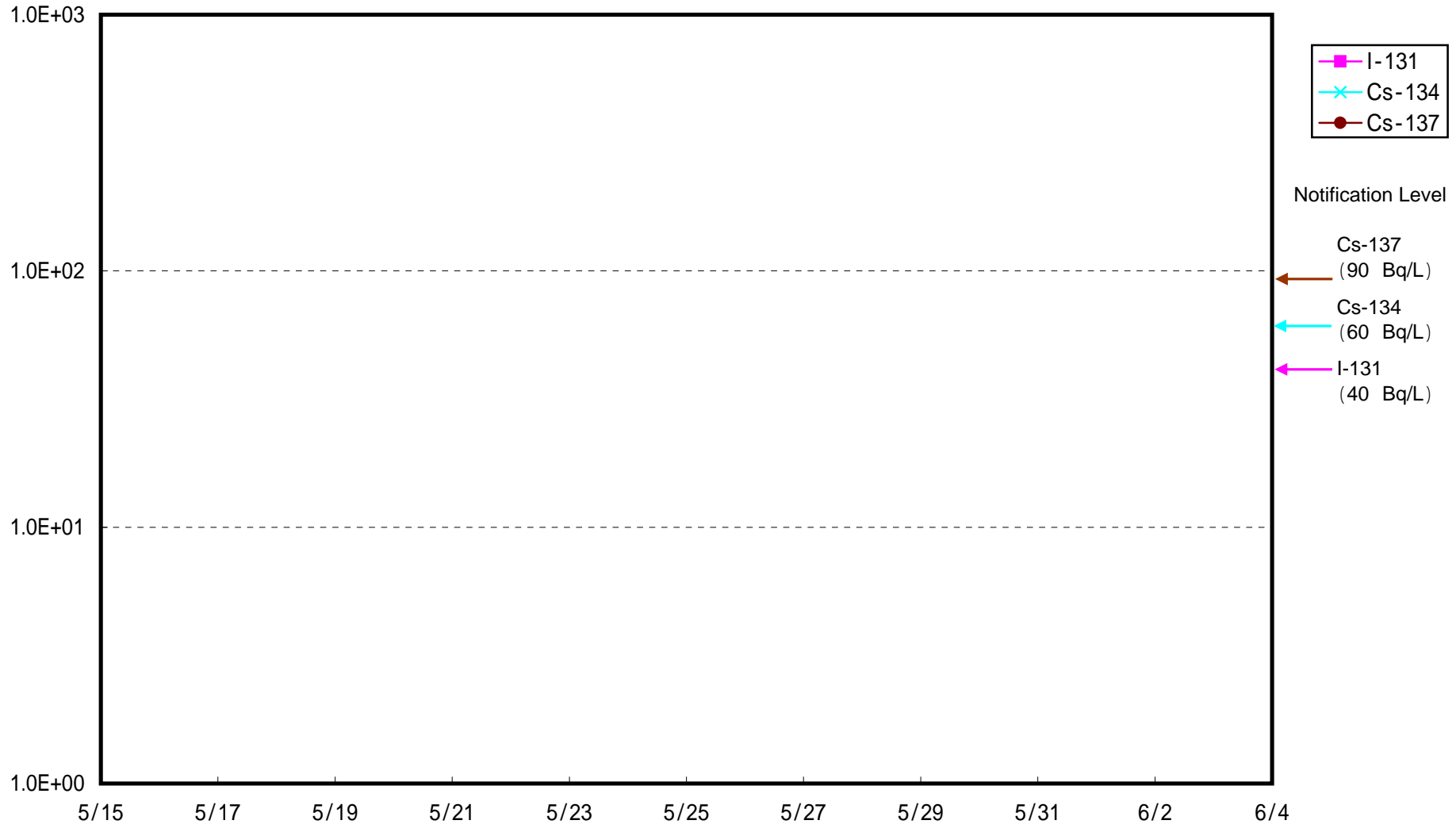
Radioactivity Density of Seawater around 3 km offshore of Toyoma (Bq/L)  
(upper layer)



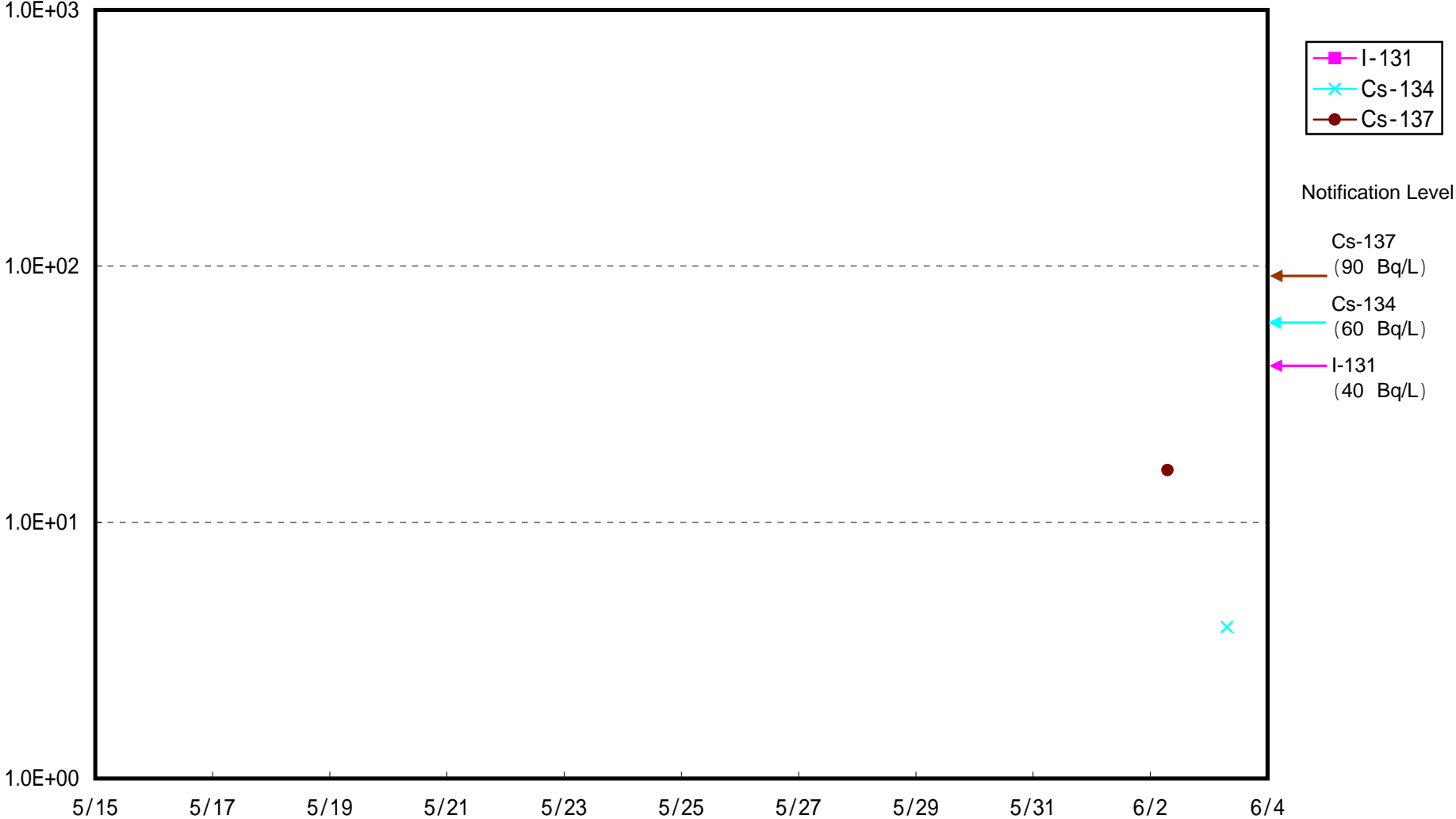
Radioactivity Density of Seawater around 3 km offshore of Toyoma (Bq/L)  
(lower layer)



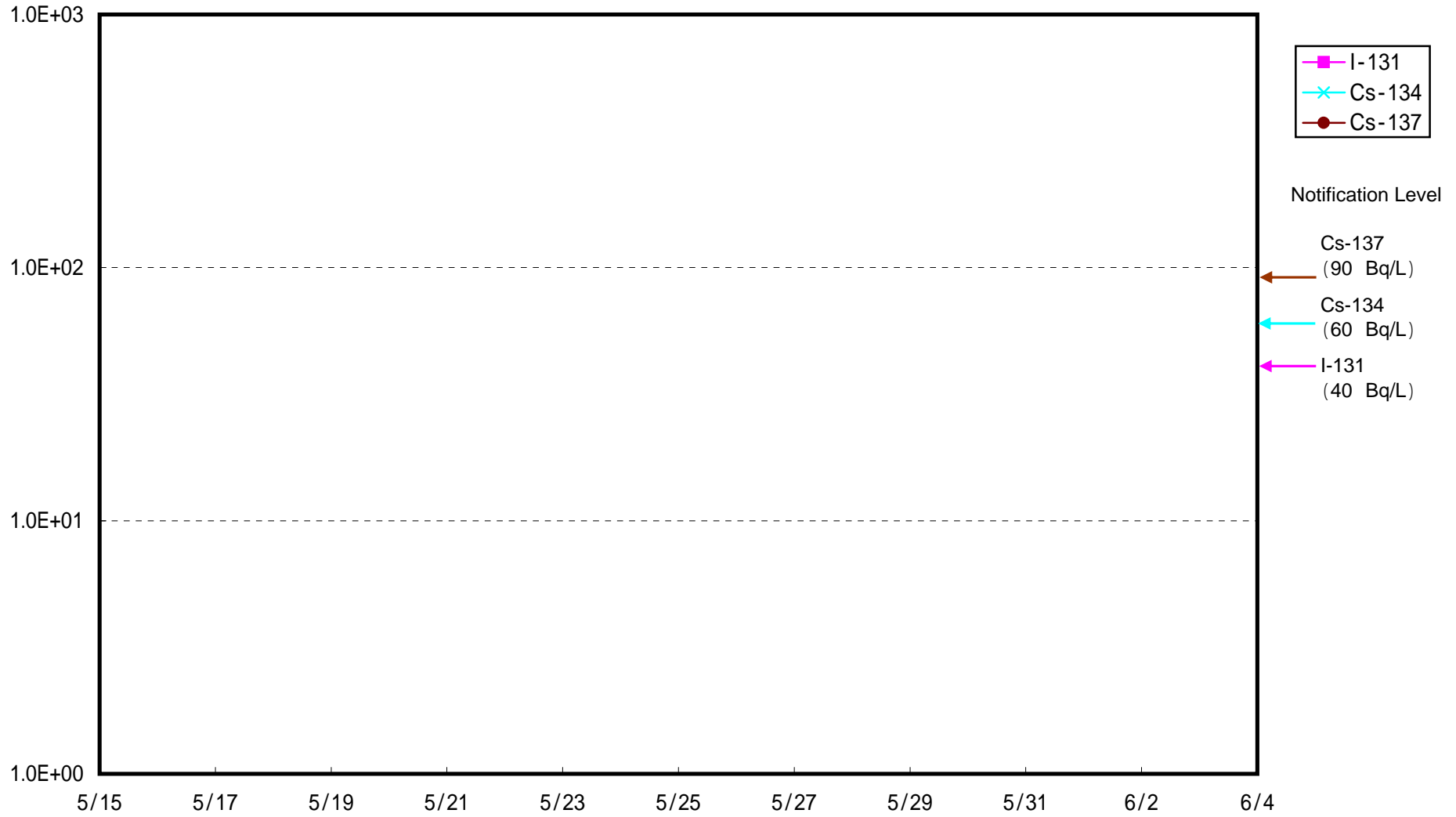
Radioactivity Density of Seawater around approx. 5km offshore of Numanouchi (Bq/L) (upper layer)



Radioactivity Density of Seawater around approx. 5km offshore of Numanouchi (Bq/L) (lower layer)

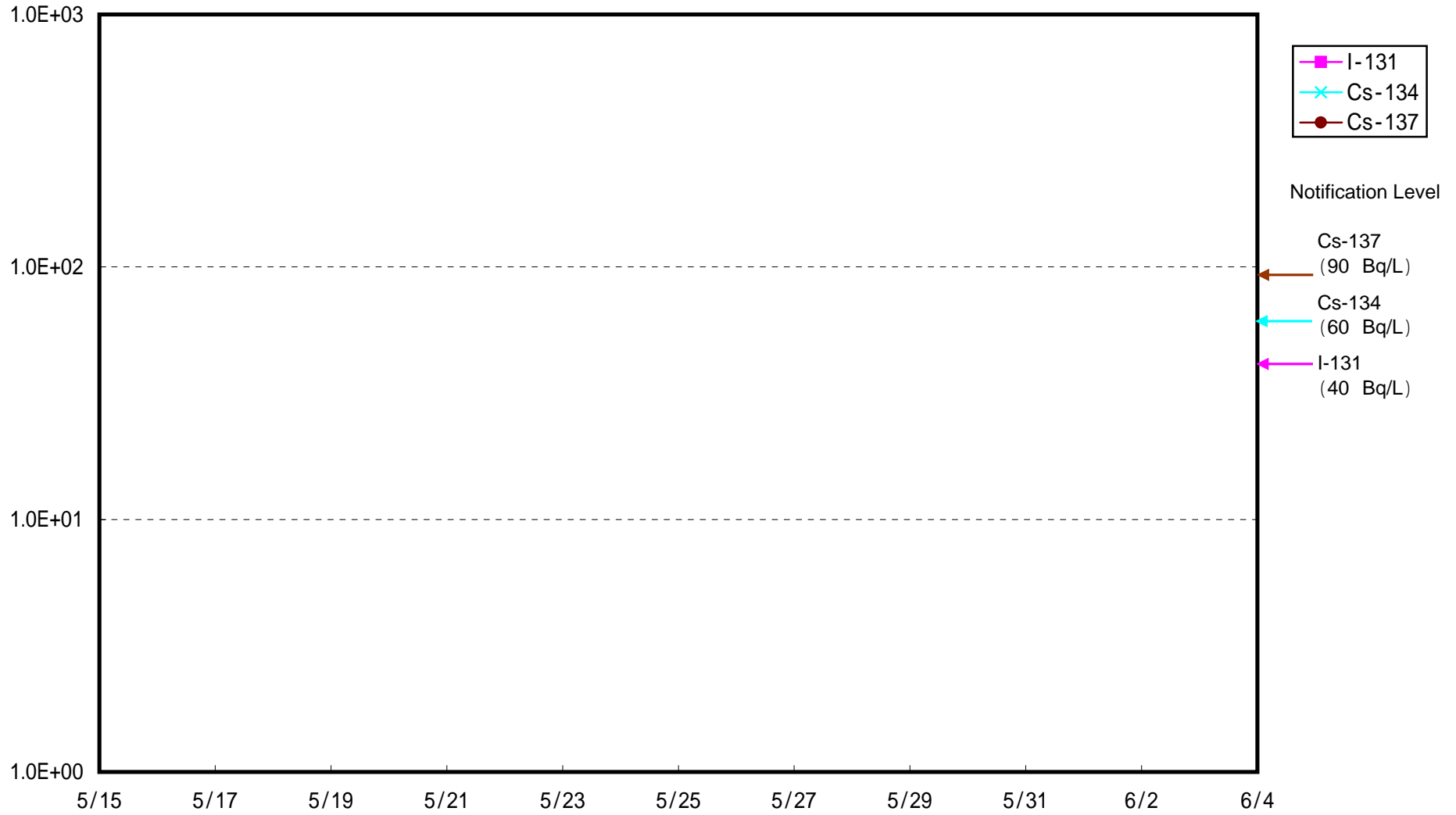


Radioactivity Density of Seawater around approx. 15km offshore of Numanouchi (Bq/L) (upper layer)

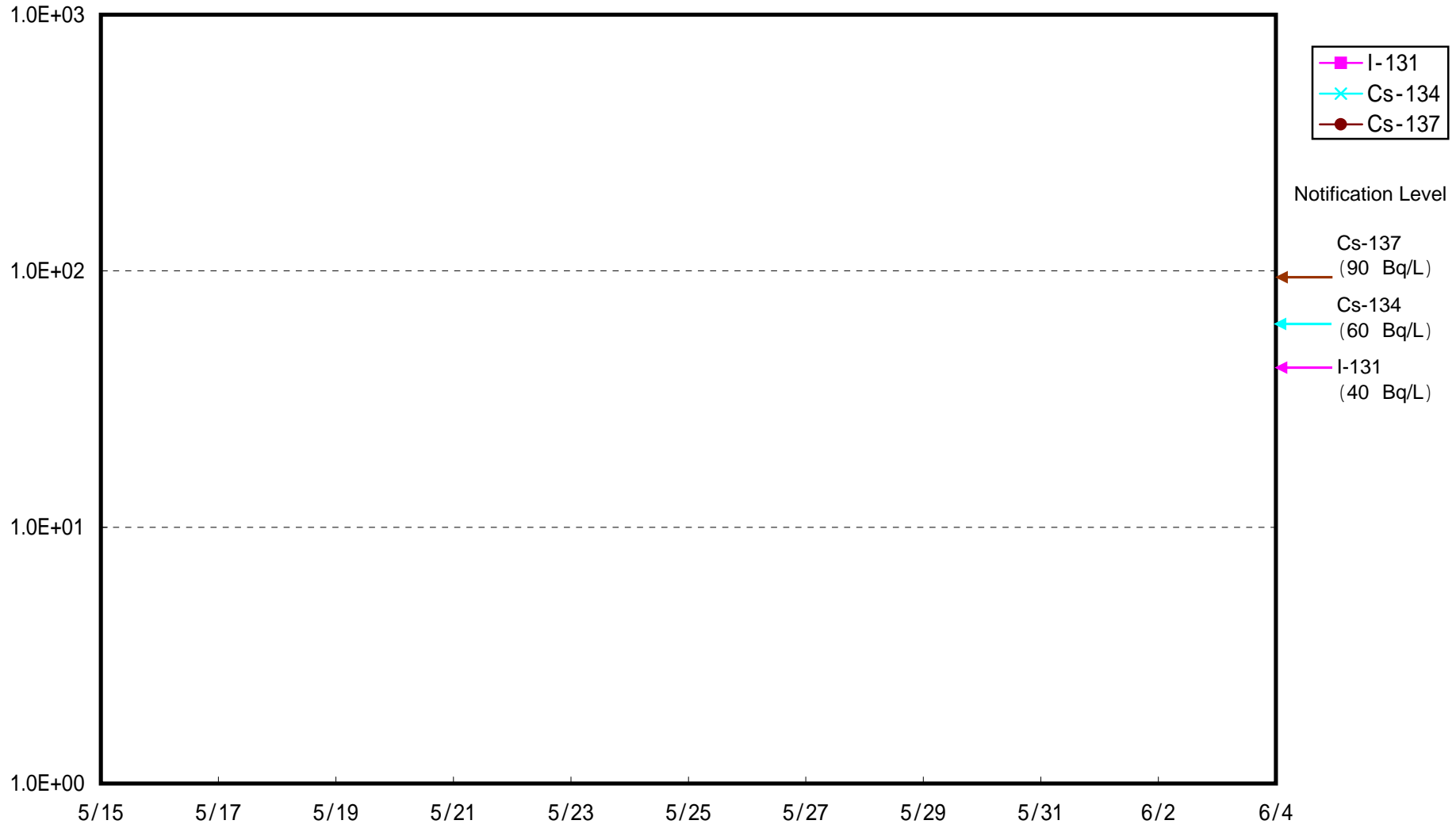




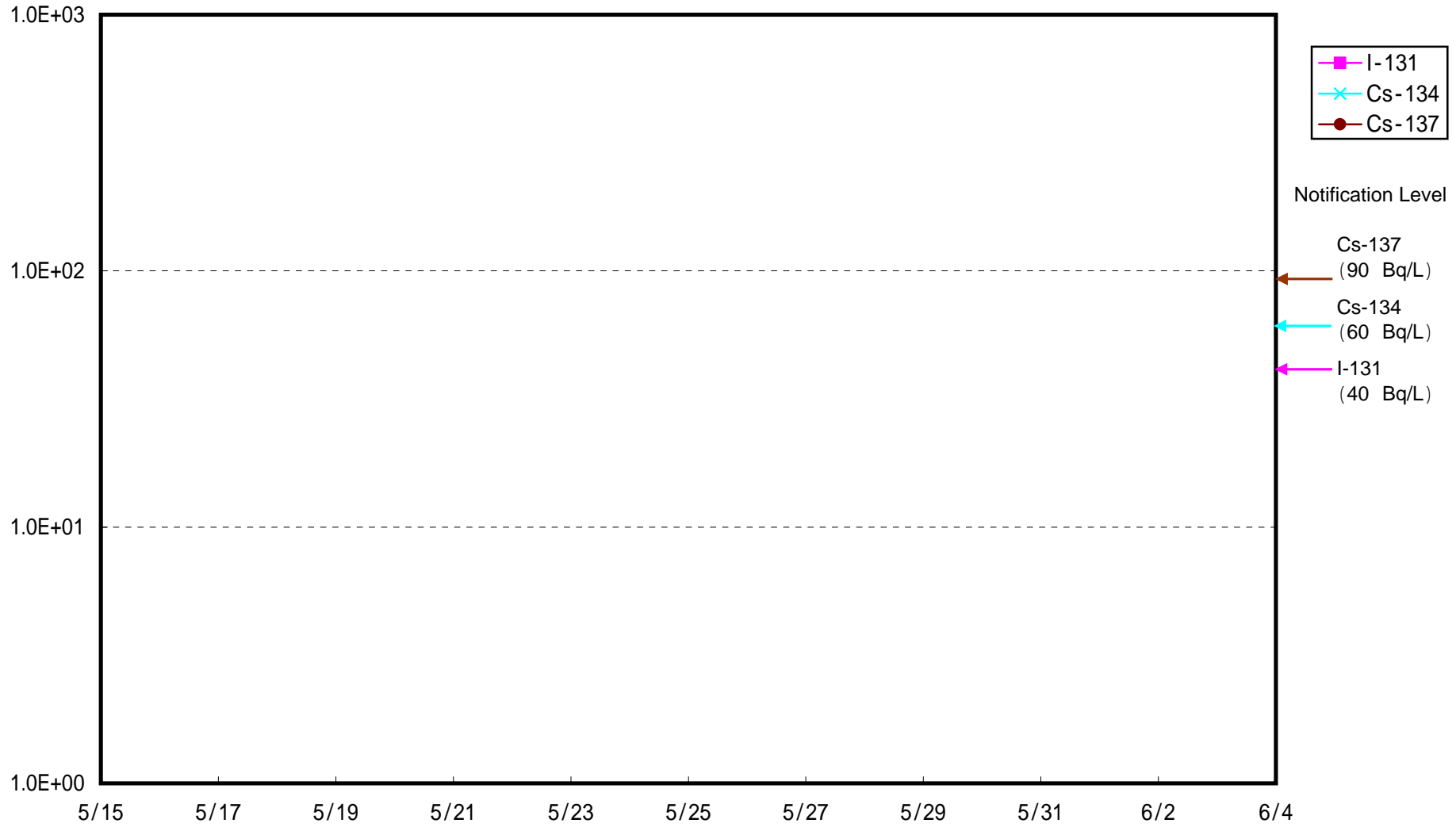
Radioactivity Density of Seawater around approx. 15km offshore of Numanouchi (Bq/L) (middle layer)



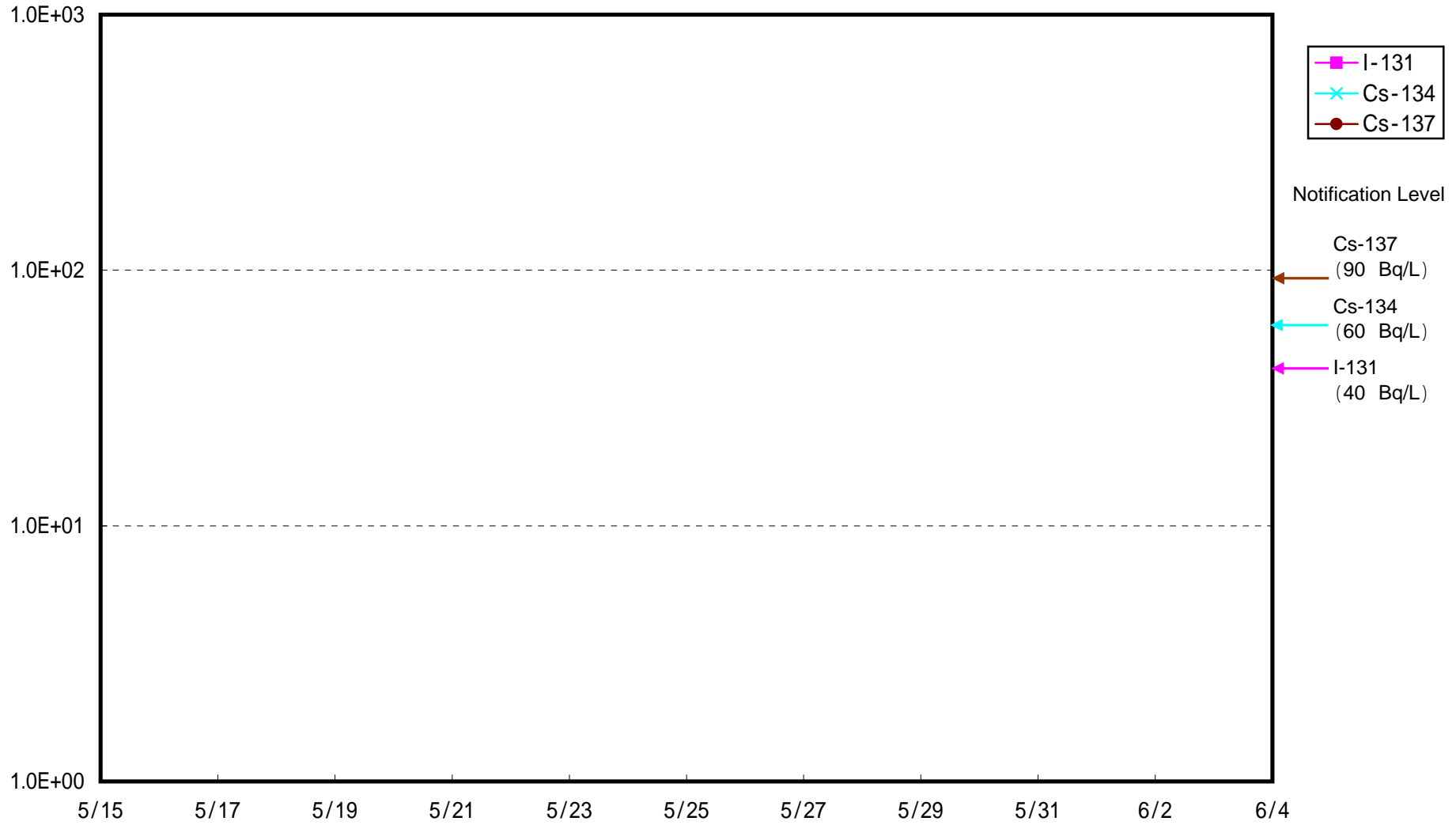
Radioactivity Density of Seawater around approx. 15km offshore of Numanouchi (Bq/L) (lower layer)



Radioactivity Density of Seawater around approx. 30km offshore of Numanouchi (Bq/L) (upper layer)



Radioactivity Density of Seawater around approx. 30km offshore of Numanouchi (Bq/L) (middle layer)



Radioactivity Density of Seawater around approx. 30km offshore of Numanouchi (Bq/L) (lower layer)

