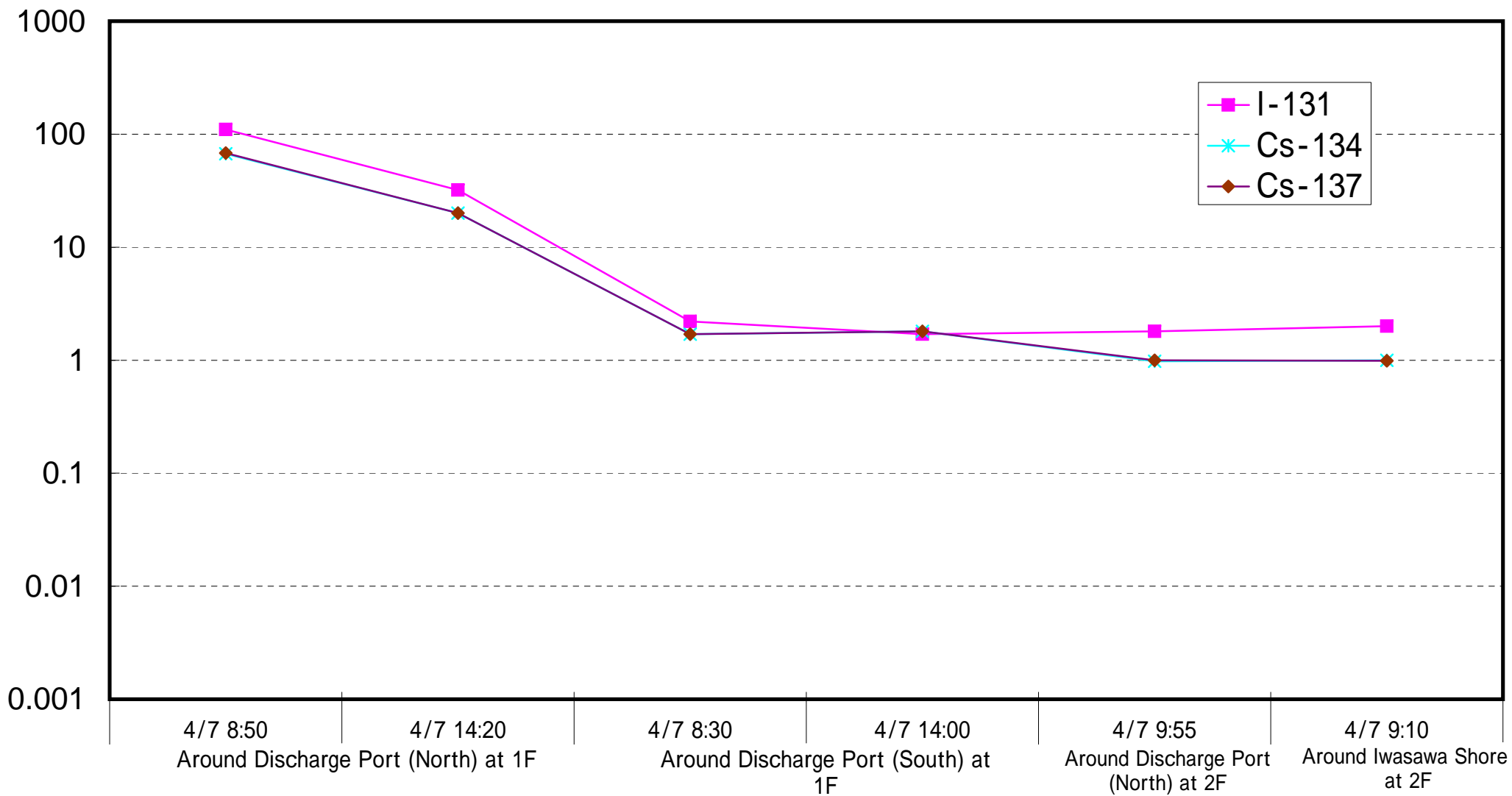
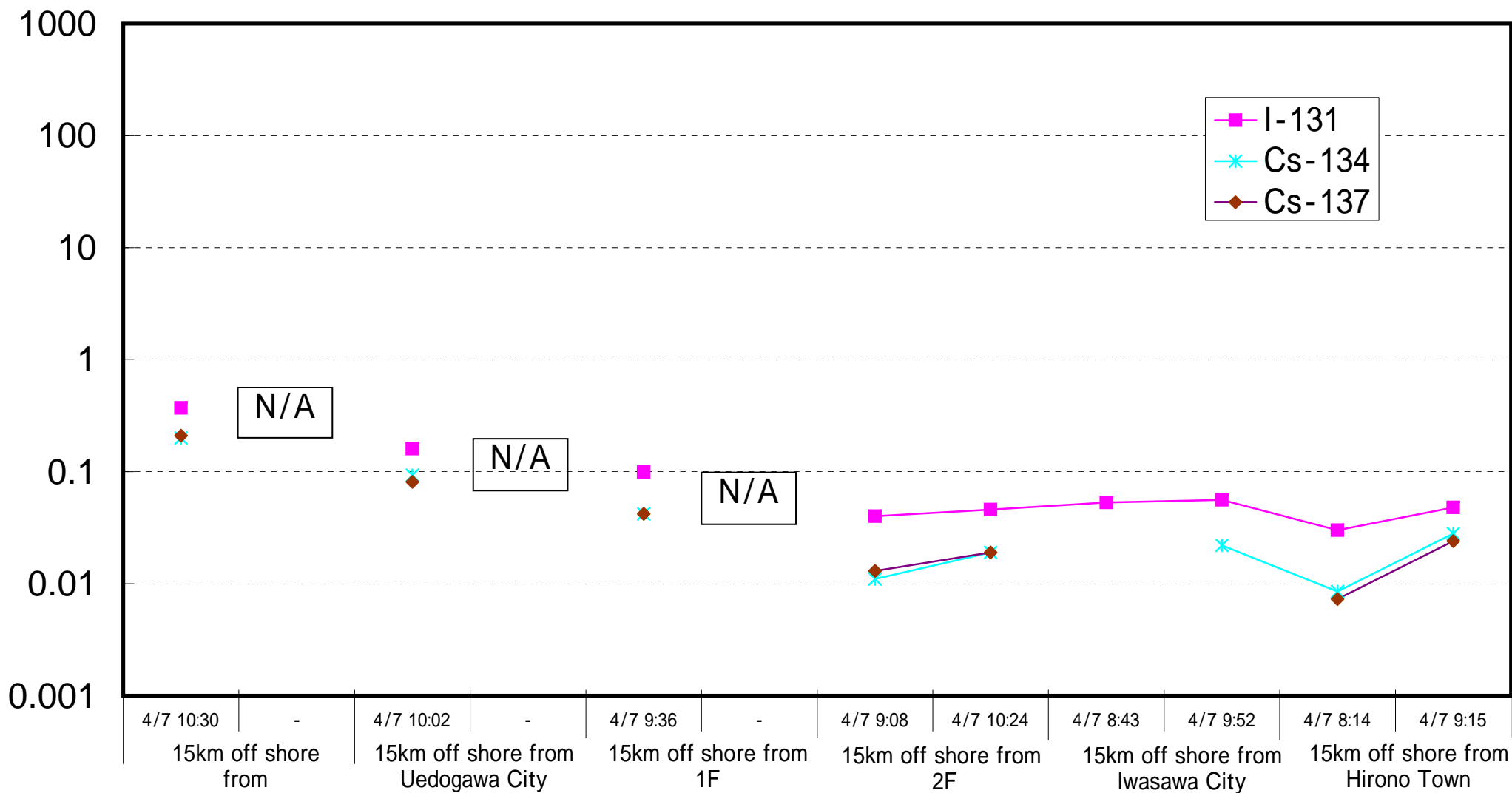


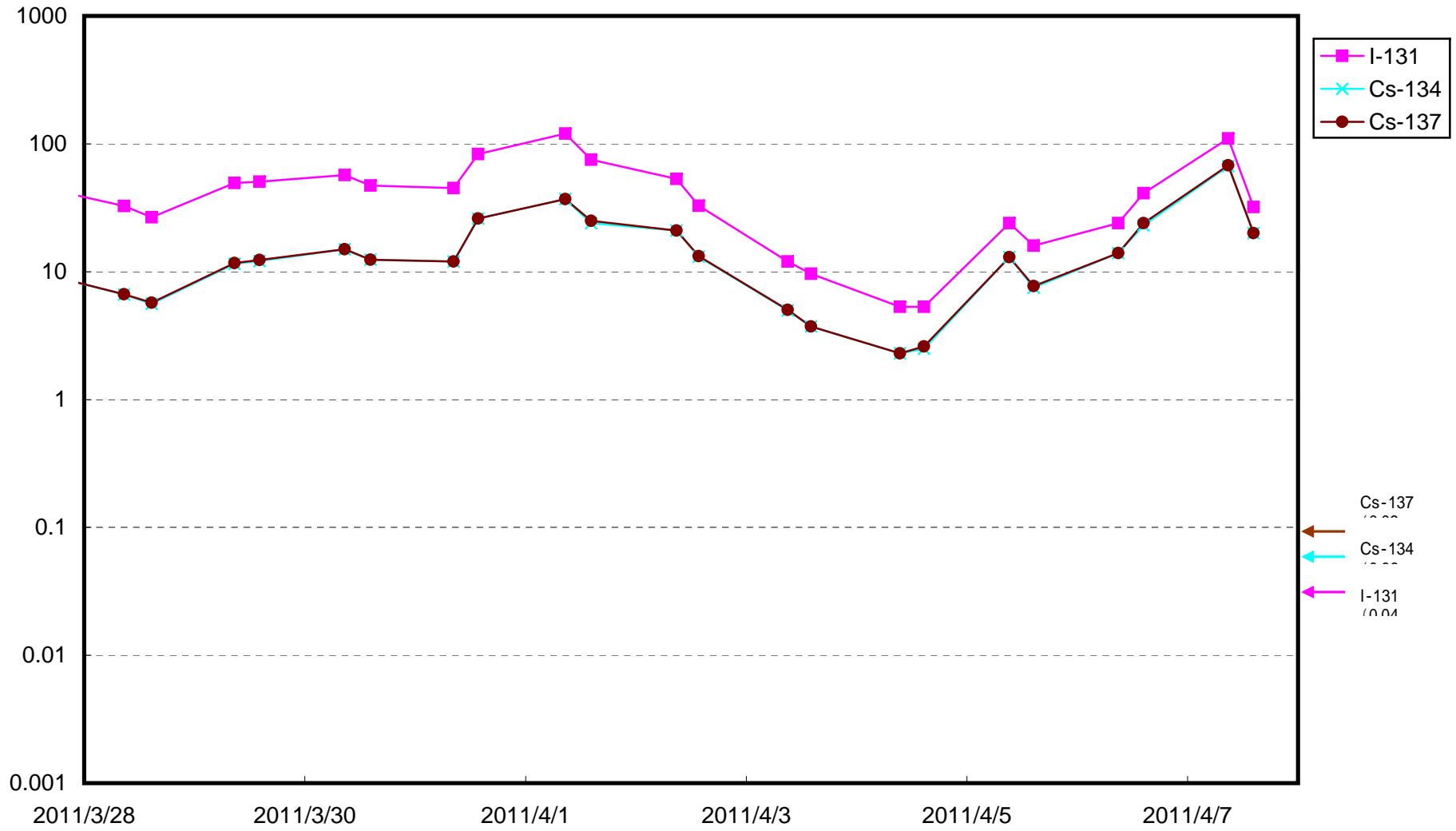
Radioactivity Density of Seawater (Bq / c m3)



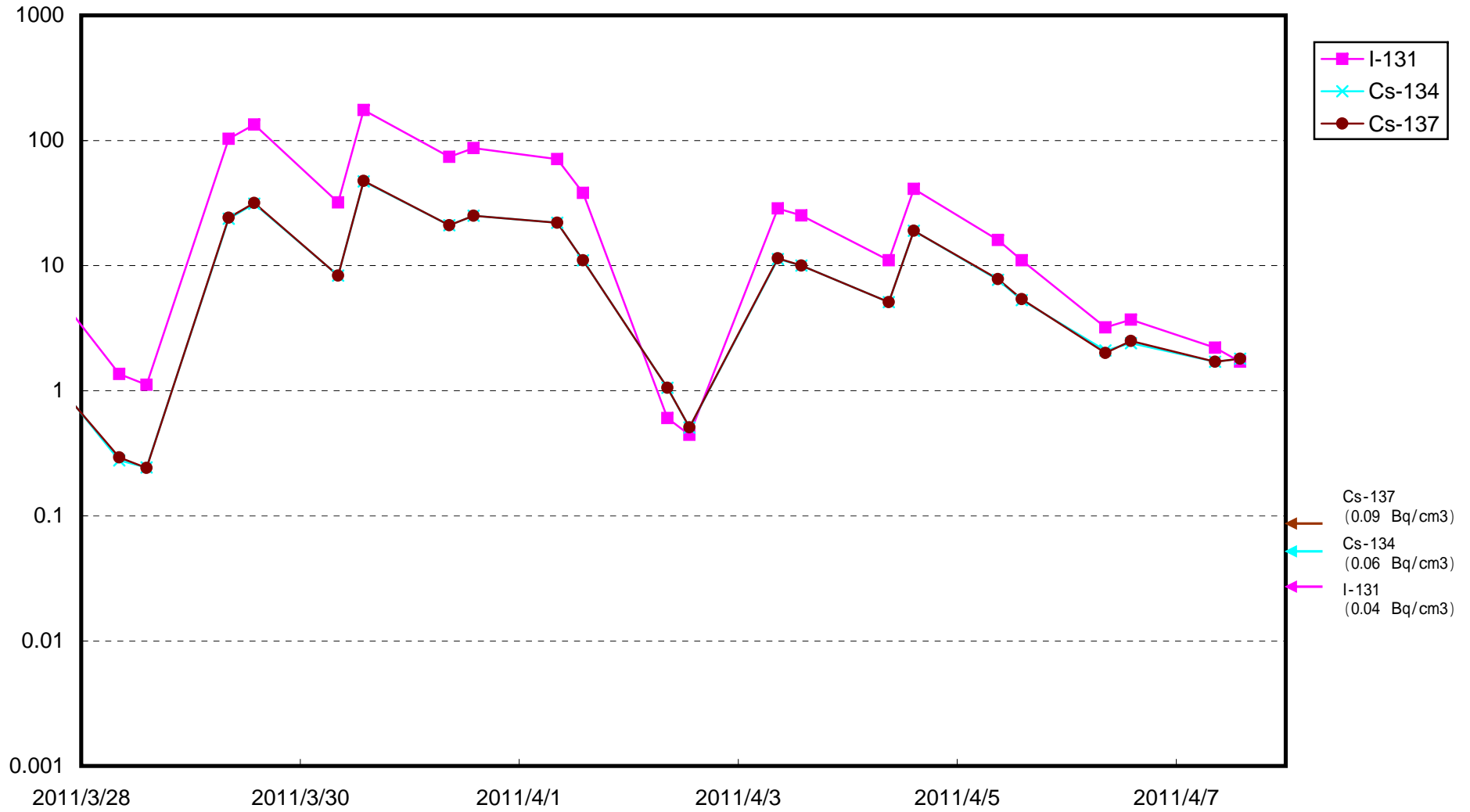
Radioactivity Density of Seawater (Bq / c m3)



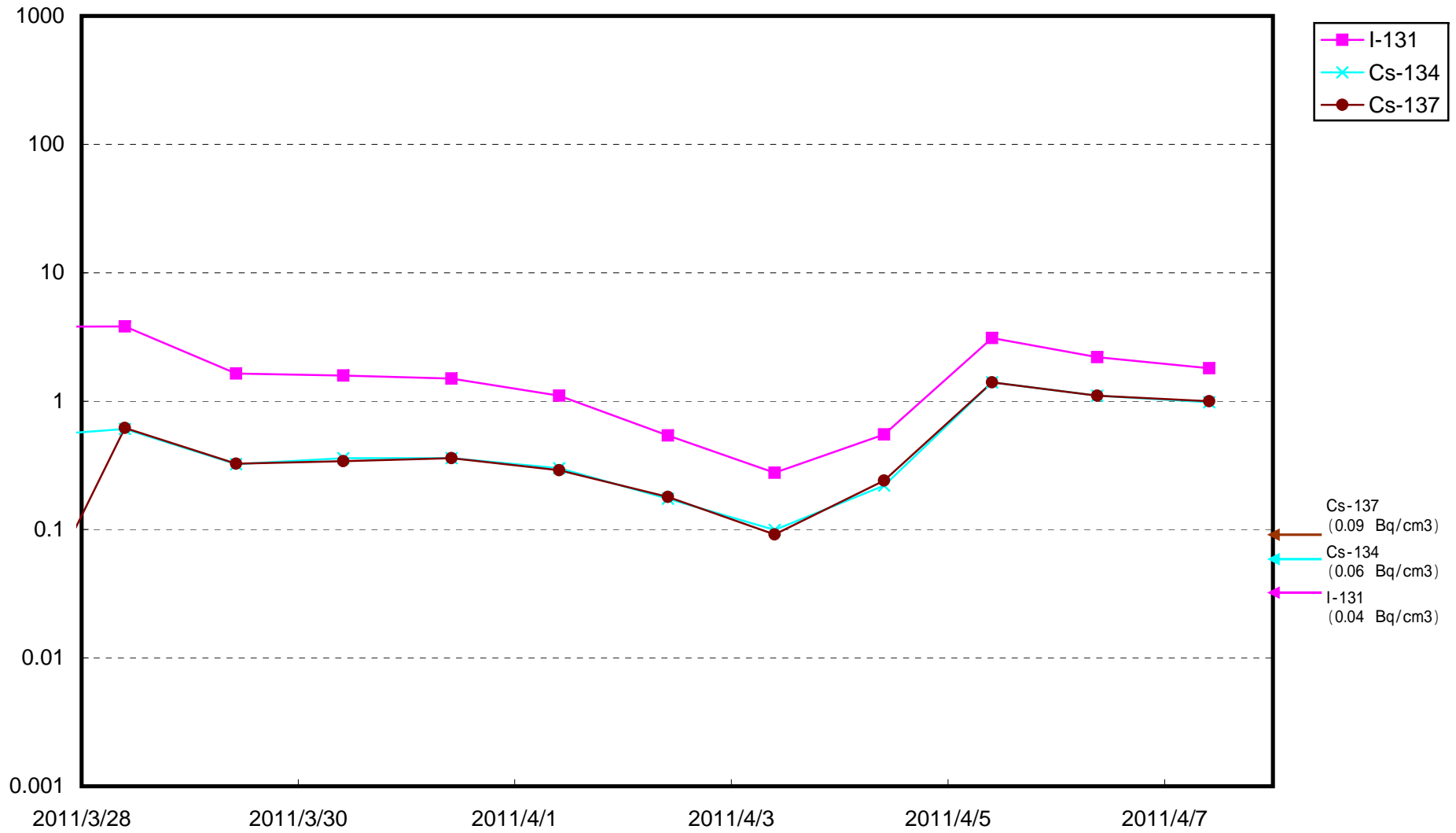
Radioactivity Density at 1F 5 ~ 6 Discharge Canal (North)(approx.30m north of 5 ~ 6u discharge canal) (Bq/cm3)



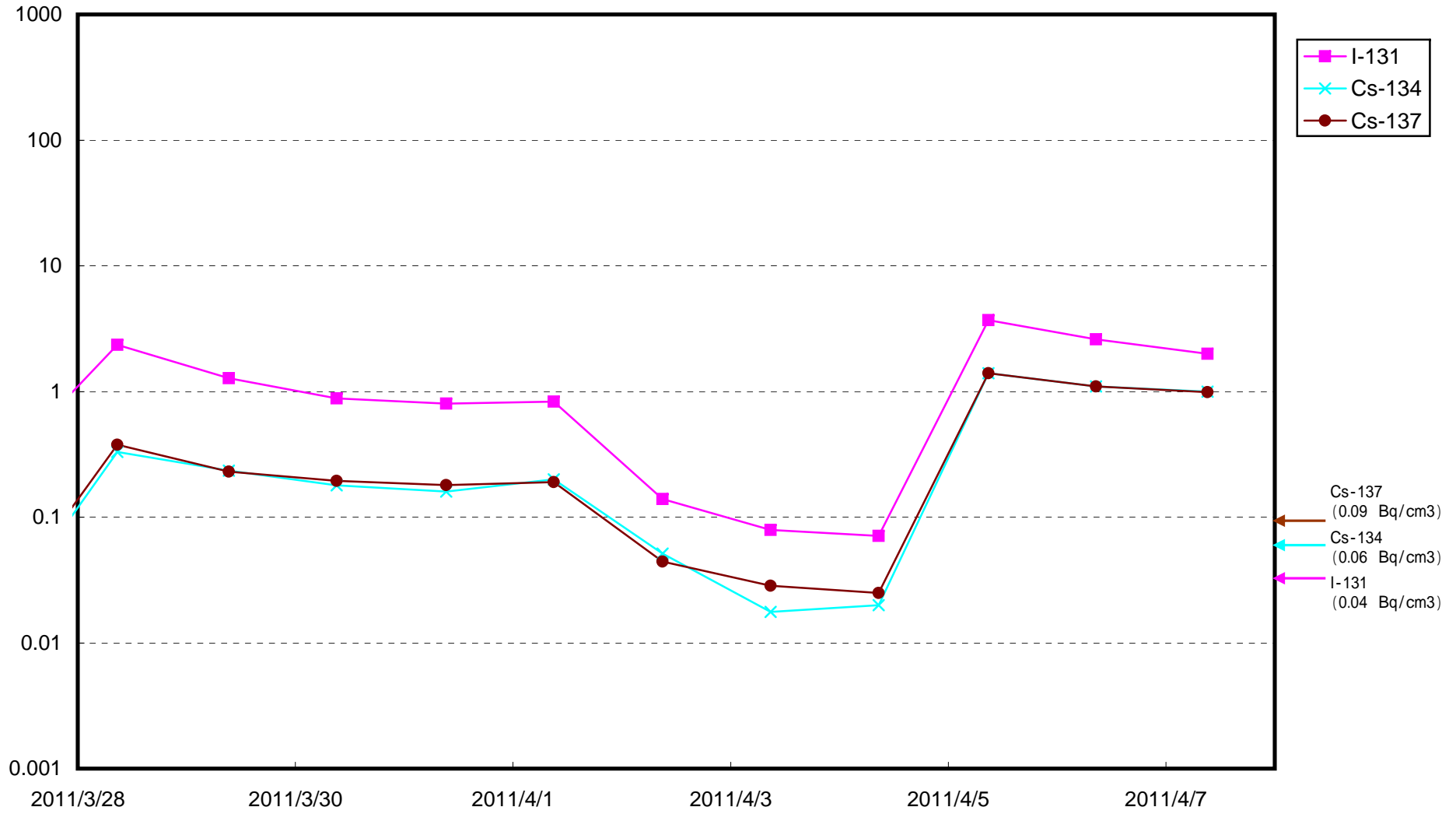
Radioactivity Density at 1F 5 ~ 6 Discharge Canal (South) (Bq/cm³)



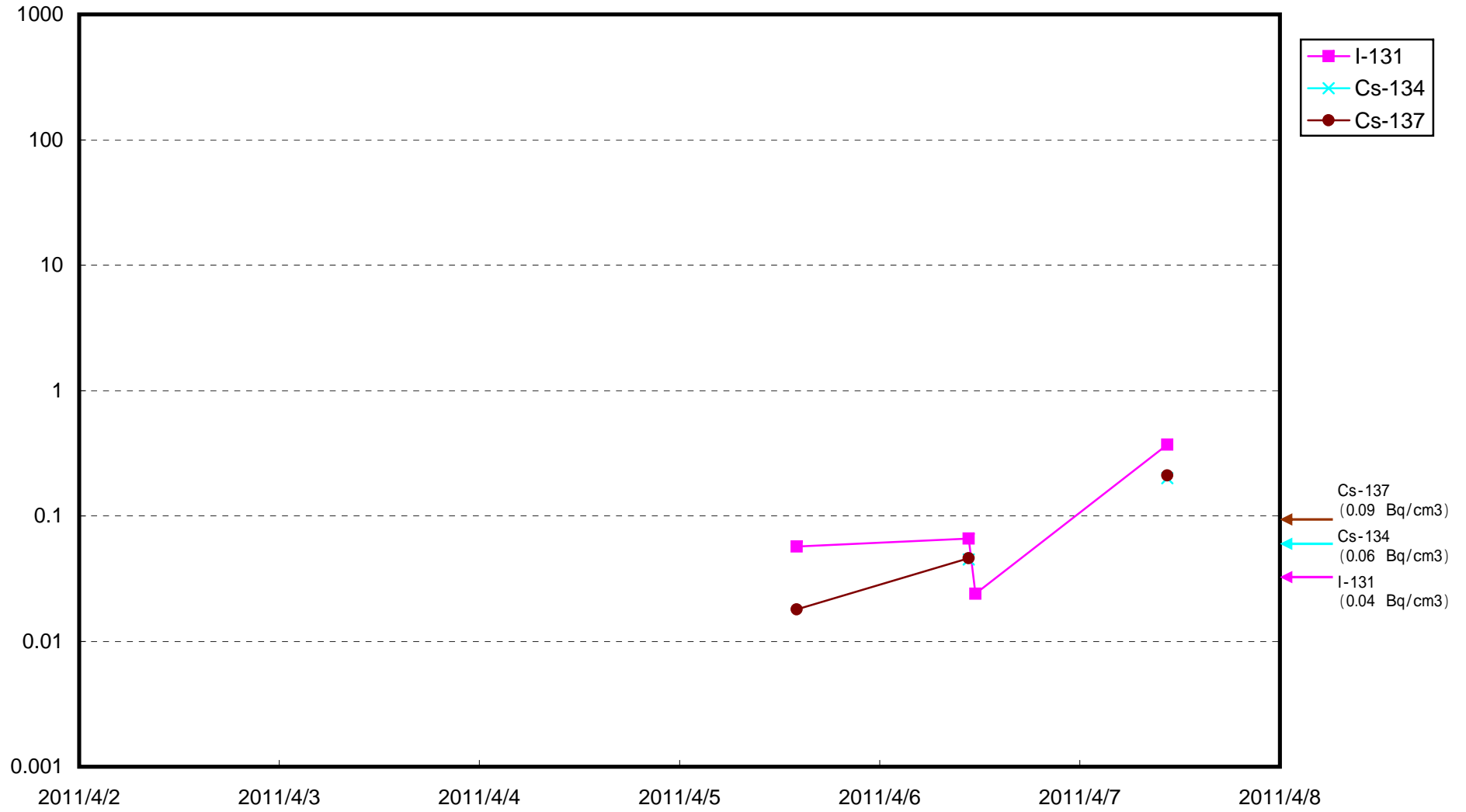
Radioactivity Density at 2F Discharge Canal (North) (Bq/cm³)



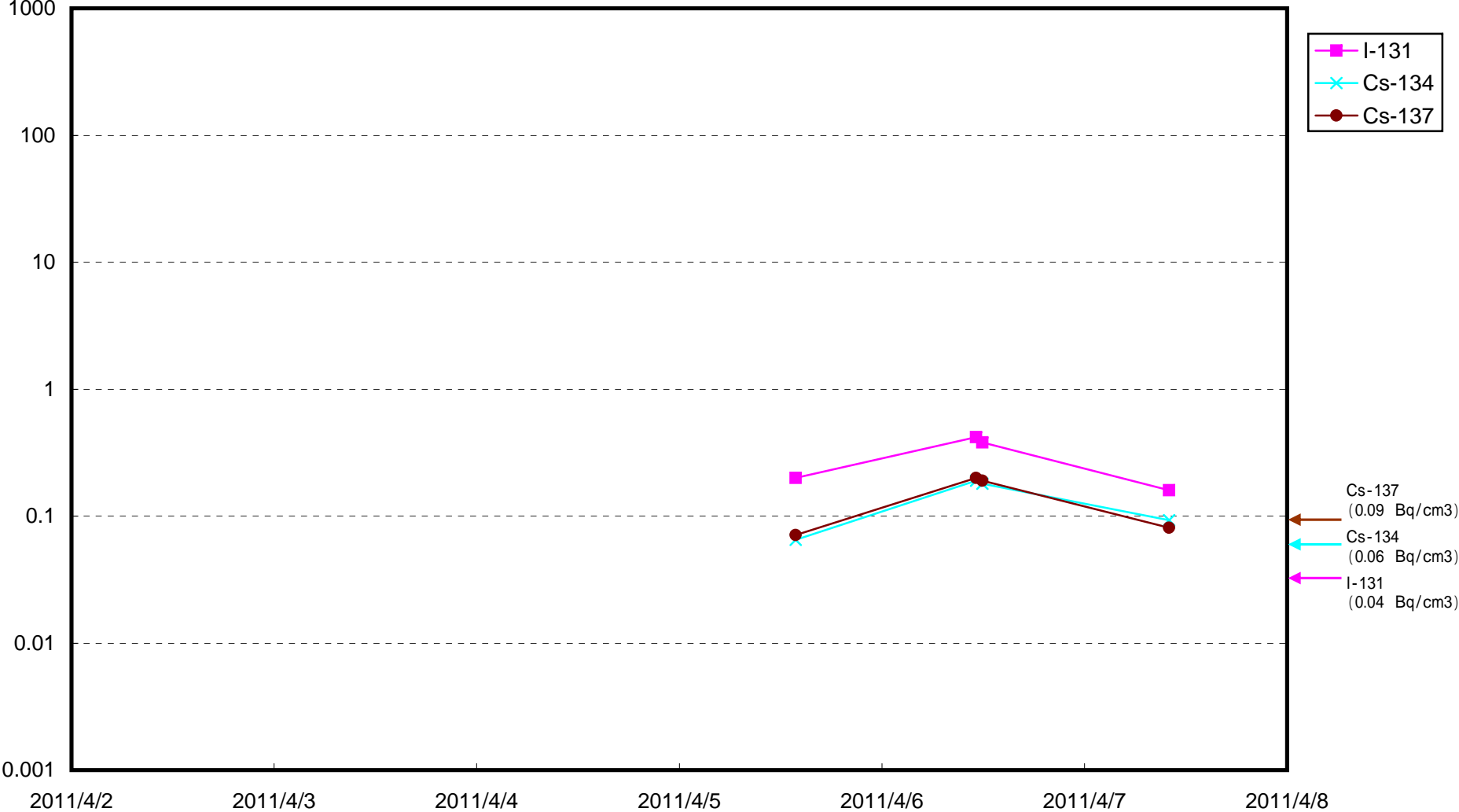
Radioactivity Density at Iwasawa Shore at 2F (B q / c m 3)



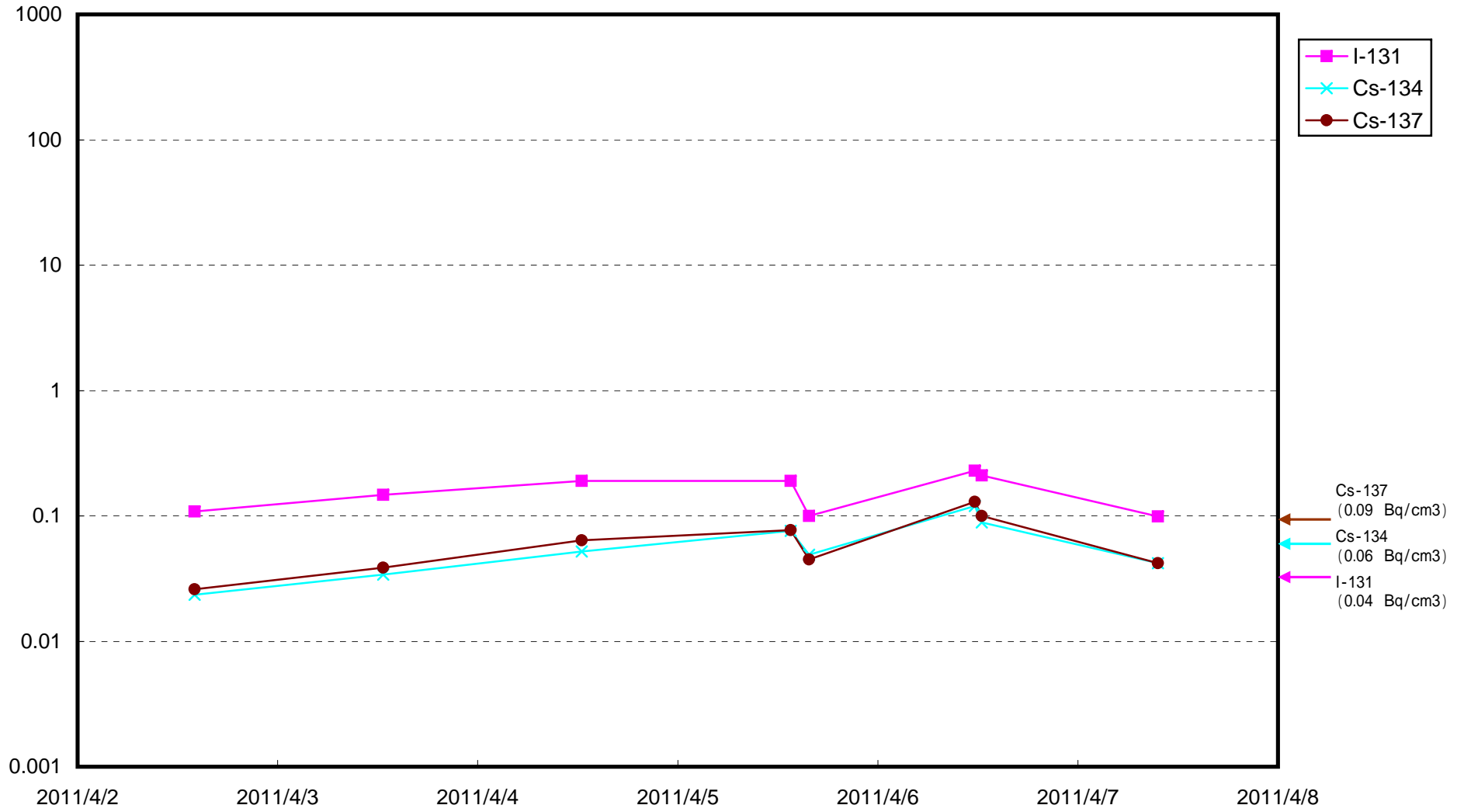
Radioactivity Density at 15km off shore from Minamisouma (B q / c m 3)



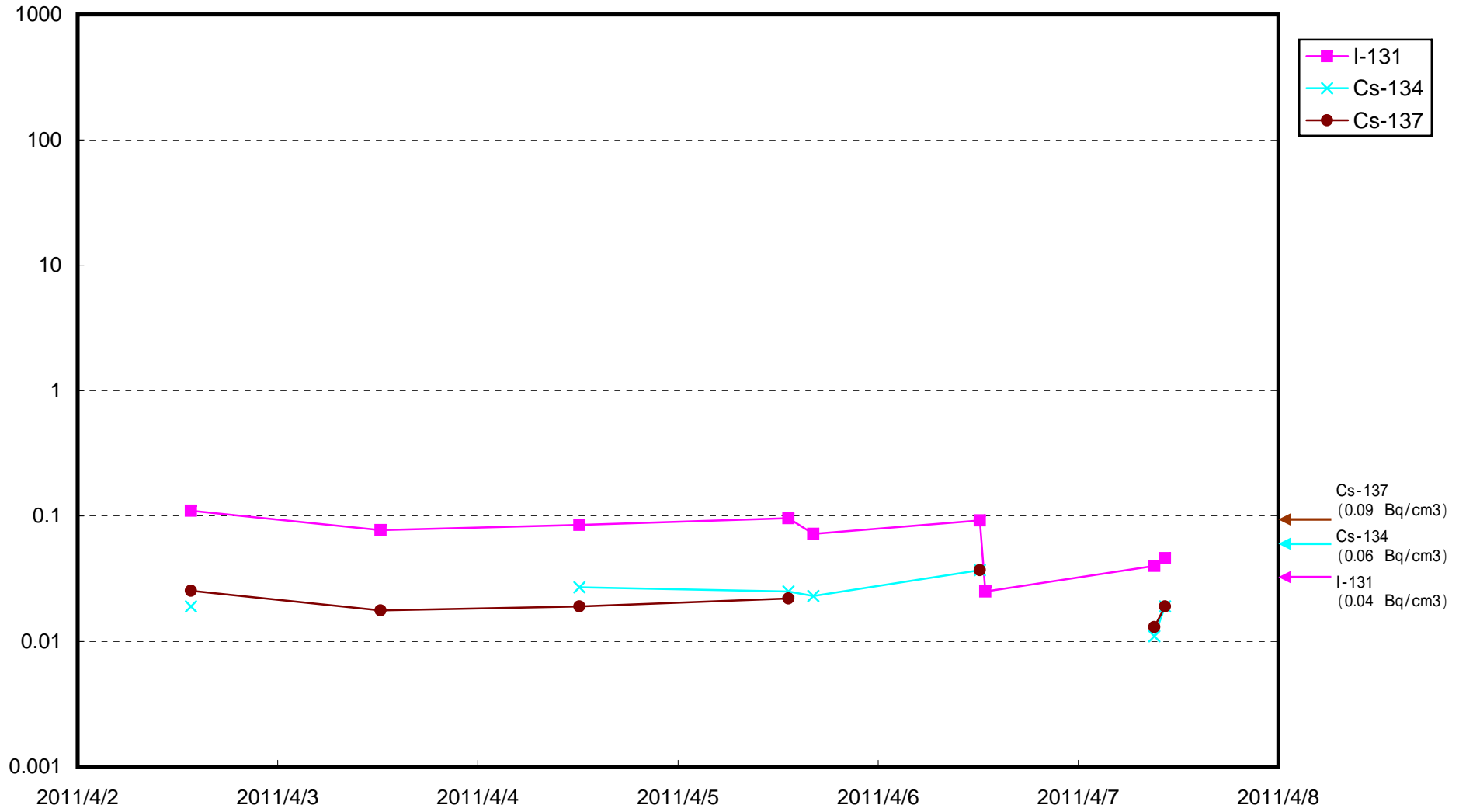
Radioactivity Density at 15km off shore from Ukedo river (B q / c m 3)



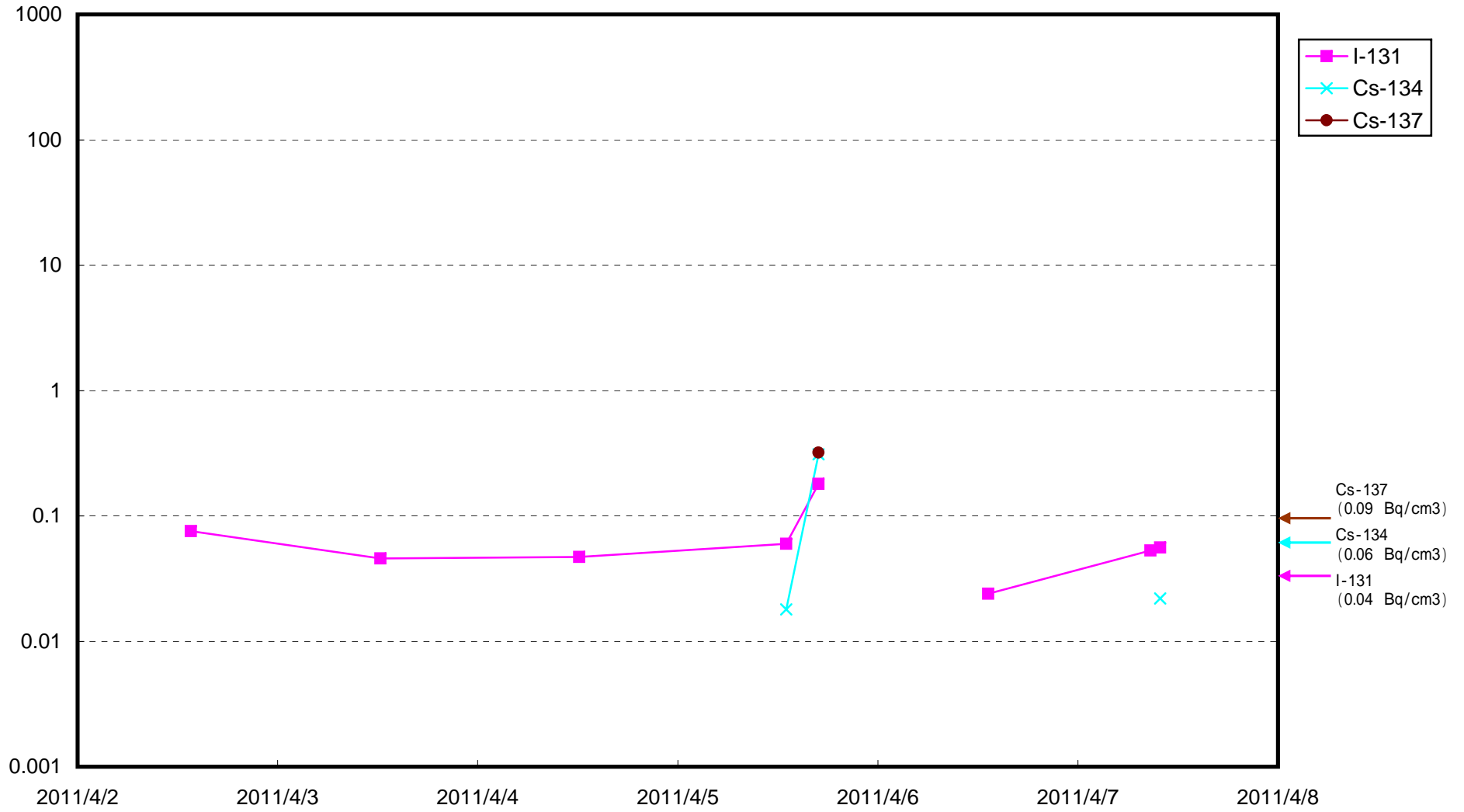
Radioactivity Density at 15km off shore from 1F(Bq / cm³)



Radioactivity Density at 15km off shore from 2F (Bq / cm³)



Radioactivity Density at 15km off shore from Iwasawa Sea Shore (B q / c m 3)



Radioactivity Density at 15km off shore from Hirono town (B q / c m 3)

