

Nuclides Analysis Result of the Radioactive Materials in the Seawater < Coast, Fukushima Daiichi Nuclear Power Station >

(Data summarized on July 19)

Place of Sampling	North of Unit 5-6 Discharge Channel at Fukushima Daiichi NPS (Approx. 30m North of Unit 5-6 Discharge Channel)		Around South Discharge Channel of Fukushima Daiichi NPS (Approx. 1.3km South of Unit 1-4 Discharge Channel)		② Density Limit Specified by the Reactor Regulation (Bq/L) (The density limit in the water outside the surrounding monitored areas is provided in section 6 of Appendix 2.)
	Time of Sampling Jul 18, 2013 6:55 AM		Time of Sampling Jul 18, 2013 5:15 AM		
Detected Nuclides (Half-life)	①Density of Sample (Bq/L)	Scaling Factor (①/②)	①Density of Sample (Bq/L)	Scaling Factor (①/②)	
I-131 (Approx. 8 days)	ND	-	ND	-	40
Cs-134 (Approx. 2 years)	ND	-	ND	-	60
Cs-137 (Approx. 30 years)	1.2	0.01	1.7	0.02	90

* The density specified by the Reactor Regulation is converted from Bq/cm³ to Bq/L.

* Data of other nuclides is under evaluation.

* In the case of more than 2 nuclides, the sum of scaling factors to density limits is compared to 1.

* "ND" indicates that the measurement result is below the detection limit.

I-131: Approx. 1.2Bq/L, Cs-134: Approx. 1.1Bq/L

As the detection limit may vary depending on the detectors and sample properties, there are cases where nuclides below the detection limit are detected.

Nuclides Analysis Result of the Radioactive Materials in the Seawater < Coast, Fukushima Daiichi Nuclear Power Station, Remeasurement >

(Data summarized on July 19)

Place of Sampling	North of Unit 5-6 Discharge Channel at Fukushima Daiichi NPS (Approx. 30m North of Unit 5-6 Discharge Channel)		Around South Discharge Channel of Fukushima Daiichi NPS (Approx. 1.3km South of Unit 1-4 Discharge Channel)		② Density Limit Specified by the Reactor Regulation (Bq/L) (The density limit in the water outside the surrounding monitored areas is provided in section 6 of Appendix 2.)
	Time of Sampling Jun 17, 2013 7:15 AM		Time of Sampling Jun 17, 2013 7:00 AM		
Detected Nuclides (Half-life)	①Density of Sample (Bq/L)	Scaling Factor (①/②)	①Density of Sample (Bq/L)	Scaling Factor (①/②)	
Cs-134 (Approx. 2 years)	0.097	0.00	0.39	0.01	60
Cs-137 (Approx. 30 years)	0.17	0.00	0.80	0.01	90

* The density specified by the Reactor Regulation is converted from Bq/cm³ to Bq/L.

* In the case of more than 2 nuclides, the sum of scaling factors to density limits is compared to 1.

* Analysis results by detail analysis (Phosphomolybdic acid ammonium adsorption sampling method) are noted.

* Analyzed by: Tokyo Power Tecnology Ltd.

Nuclides Analysis Result of the Radioactive Materials in the Seawater < Coast, Fukushima Daini Nuclear Power Station >

(Data summarized on July 19)

Place of Sampling	2F Around the North Discharge Channel (Around Unit 3-4 Discharge Channel) (Approx. 10km from 1F)		Around the North Side of Asamigawa (Approx. 11km South of Unit 1 & 2 Discharge Channel) (Approx. 23km from 1F)		② Density Limit Specified by the Reactor Regulation (Bq/L) (The density limit in the water outside the surrounding monitored areas is provided in section 6 of Appendix 2.)
	Time of Sampling	Jun 18, 2013 10:10 AM	Time of Sampling	Jun 18, 2013 7:30 AM	
Detected Nuclides (Half-life)	①Density of Sample (Bq/L)	Scaling Factor (①/②)	①Density of Sample (Bq/L)	Scaling Factor (①/②)	
Cs-134 (Approx. 2 years)	0.060	0.00	0.032	0.00	60
Cs-137 (Approx. 30 years)	0.12	0.00	0.088	0.00	90

* The density specified by the Reactor Regulation is converted from Bq/cm³ to Bq/L.

* Data of other nuclides is under evaluation.

* In the case of more than 2 nuclides, the sum of scaling factors to density limits is compared to 1.

* "ND" indicates that the measurement result is below the detection limit.

I-131: Approx. 0.46Bq/L

As the detection limit may vary depending on the detectors and sample properties, there are cases where nuclides below the detection limit are detected.

* Analysis results by detail analysis (Phosphomolybdic acid ammonium adsorption sampling method) are noted.

Analyzed by Tokyo Power Technology Ltd.

Nuclides Analysis Result of the Radioactive Materials in the Seawater < Offshore 1/3 >

(Data summarized on July 19)

Place of Sampling (Place No.)	*1 3km Offshore of Odaka Ward (T-14)				*2 3km Offshore of Ukedo River (T-D1)				*2 3km Offshore of Fukushima Daiichi NPS (T-D5)				② Density Limit Specified by the Reactor Regulation (Bq/L) (The density limit in the water outside the surrounding monitored areas is provided in section 6 of Appendix 2.)
	Upper Layer		Lower Layer		Upper Layer		Lower Layer		Upper Layer		Lower Layer		
Time of Sampling	Jun 11, 2013 9:57 AM		Jun 11, 2013 9:57 AM		Jun 20, 2013 9:14 AM		Jun 20, 2013 9:14 AM		Jun 20, 2013 9:40 AM		Jun 20, 2013 9:40 AM		
Detected Nuclides (Half-life)	①Density of Sample (Bq/L)	Scaling Factor (①/②)	①Density of Sample (Bq/L)	Scaling Factor (①/②)	①Density of Sample (Bq/L)	Scaling Factor (①/②)	①Density of Sample (Bq/L)	Scaling Factor (①/②)	①Density of Sample (Bq/L)	Scaling Factor (①/②)	①Density of Sample (Bq/L)	Scaling Factor (①/②)	
Cs-134 (Approx. 2 years)	0.0067	0.00	0.0071	0.00	0.0077	0.00	0.015	0.00	0.012	0.00	0.019	0.00	60
Cs-137 (Approx. 30 years)	0.014	0.00	0.015	0.00	0.016	0.00	0.029	0.00	0.023	0.00	0.039	0.00	90

Place of Sampling (Place No.)	*2 3km Offshore of Fukushima Daini NPS (T-D9)				*1 15km Offshore of Fukushima Daiichi NPS (T-5)				*1 3km Offshore of Iwasawa Shore (T-11)				② Density Limit Specified by the Reactor Regulation (Bq/L) (The density limit in the water outside the surrounding monitored areas is provided in section 6 of Appendix 2.)
	Upper Layer		Lower Layer		Upper Layer		Lower Layer		Upper Layer		Lower Layer		
Time of Sampling	Jun 20, 2013 10:02 AM		Jun 20, 2013 10:02 AM		Jun 12, 2013 8:30 AM		Jun 12, 2013 8:30 AM		Jun 12, 2013 9:59 AM		Jun 12, 2013 9:59 AM		
Detected Nuclides (Half-life)	①Density of Sample (Bq/L)	Scaling Factor (①/②)	①Density of Sample (Bq/L)	Scaling Factor (①/②)	①Density of Sample (Bq/L)	Scaling Factor (①/②)	①Density of Sample (Bq/L)	Scaling Factor (①/②)	①Density of Sample (Bq/L)	Scaling Factor (①/②)	①Density of Sample (Bq/L)	Scaling Factor (①/②)	
Cs-134 (Approx. 2 years)	0.012	0.00	0.0085	0.00	0.0035	0.00	0.0031	0.00	0.027	0.00	0.022	0.00	60
Cs-137 (Approx. 30 years)	0.021	0.00	0.021	0.00	0.0083	0.00	0.0063	0.00	0.051	0.00	0.047	0.00	90

* The density specified by the Reactor Regulation is converted from Bq/cm³ to Bq/L.

* In the case of more than 2 nuclides, the sum of scaling factors to density limits is compared to 1.

* Analysis results by detail analysis (Phosphomolybdic acid ammonium adsorption sampling method) are noted.

* Analyzed by: *1 THE GENERAL ENVIRONMENTAL TECHNOS Co., LTD., *2 Tokyo Power Technology Ltd.

Nuclides Analysis Result of the Radioactive Materials in the Seawater < Offshore 2/3 >

(Data summarized on July 19)

Place of Sampling (Place No.)	3km Offshore of Northern Iwaki City (T-12)				1km Offshore of Natsui River (T-17-1)				3km Offshore of Toyoma (T-20)				② Density Limit Specified by the Reactor Regulation (Bq/L) (The density limit in the water outside the surrounding monitored areas is provided in section 6 of Appendix 2.)
	Upper Layer		Lower Layer		Upper Layer		Lower Layer		Upper Layer		Lower Layer		
Time of Sampling	Jun 8, 2013 6:11 AM		Jun 8, 2013 6:11 AM		Jun 8, 2013 6:46 AM		Jun 8, 2013 6:46 AM		Jun 8, 2013 7:16 AM		Jun 8, 2013 7:16 AM		
Detected Nuclides (Half-life)	①Density of Sample (Bq/L)	Scaling Factor (①/②)	①Density of Sample (Bq/L)	Scaling Factor (①/②)	①Density of Sample (Bq/L)	Scaling Factor (①/②)	①Density of Sample (Bq/L)	Scaling Factor (①/②)	①Density of Sample (Bq/L)	Scaling Factor (①/②)	①Density of Sample (Bq/L)	Scaling Factor (①/②)	
Cs-134 (Approx. 2 years)	0.011	0.00	0.024	0.00	0.0051	0.00	0.030	0.00	0.0046	0.00	0.0019	0.00	60
Cs-137 (Approx. 30 years)	0.022	0.00	0.047	0.00	0.013	0.00	0.058	0.00	0.010	0.00	0.0078	0.00	90

Place of Sampling (Place No.)	Around 3km Offshore of Ukedo River (T-S3)				Around 3km Offshore of Fukushima Daiichi NPS (T-S4)				Around 2km Offshore of Kido River(T-S5)				② Density Limit Specified by the Reactor Regulation (Bq/L) (The density limit in the water outside the surrounding monitored areas is provided in section 6 of Appendix 2.)
	Upper Layer		Lower Layer		Upper Layer		Lower Layer		Upper Layer		Lower Layer		
Time of Sampling	Jun 17, 2013 6:19 AM		Jun 17, 2013 6:19 AM		Jun 17, 2013 5:53 AM		Jun 17, 2013 5:53 AM		Jun 14, 2013 6:37 AM		Jun 14, 2013 6:37 AM		
Detected Nuclides (Half-life)	①Density of Sample (Bq/L)	Scaling Factor (①/②)	①Density of Sample (Bq/L)	Scaling Factor (①/②)	①Density of Sample (Bq/L)	Scaling Factor (①/②)	①Density of Sample (Bq/L)	Scaling Factor (①/②)	①Density of Sample (Bq/L)	Scaling Factor (①/②)	①Density of Sample (Bq/L)	Scaling Factor (①/②)	
Cs-134 (Approx. 2 years)	0.0073	0.00	0.012	0.00	0.0099	0.00	0.014	0.00	0.023	0.00	0.020	0.00	60
Cs-137 (Approx. 30 years)	0.016	0.00	0.024	0.00	0.023	0.00	0.031	0.00	0.048	0.00	0.045	0.00	90

* The density specified by the Reactor Regulation is converted from Bq/cm³ to Bq/L.

* In the case of more than 2 nuclides, the sum of scaling factors to density limits is compared to 1.

* Analysis results by detail analysis (Phosphomolybdic acid ammonium adsorption sampling method) are noted.

* Analyzed by: THE GENERAL ENVIRONMENTAL TECHNOS Co., LTD.

Nuclides Analysis Result of the Radioactive Materials in the Seawater < Offshore 3/3 >

(Data summarized on July 19)

Place of Sampling (Place No.)	Around 2km Offshore of Fukushima Daini NPS (T-S7)				Around 10km Offshore of 1F (T-B3)				Around 10km Offshore of 2F (T-B4)				② Density Limit Specified by the Reactor Regulation (Bq/L) (The density limit in the water outside the surrounding monitored areas is provided in section 6 of Appendix 2.)
	Upper Layer		Lower Layer		Upper Layer		Lower Layer		Upper Layer		Lower Layer		
Time of Sampling	Jun 14, 2013 6:13 AM		Jun 14, 2013 6:13 AM		Jun 9, 2013 5:35 AM		Jun 9, 2013 5:35 AM		Jun 9, 2013 6:18 AM		Jun 9, 2013 6:18 AM		
Detected Nuclides (Half-life)	①Density of Sample (Bq/L)	Scaling Factor (①/②)	①Density of Sample (Bq/L)	Scaling Factor (①/②)	①Density of Sample (Bq/L)	Scaling Factor (①/②)	①Density of Sample (Bq/L)	Scaling Factor (①/②)	①Density of Sample (Bq/L)	Scaling Factor (①/②)	①Density of Sample (Bq/L)	Scaling Factor (①/②)	
Cs-134 (Approx. 2 years)	0.032	0.00	0.022	0.00	0.0050	0.00	0.0013	0.00	0.0097	0.00	ND	-	60
Cs-137 (Approx. 30 years)	0.066	0.00	0.045	0.00	0.012	0.00	0.0060	0.00	0.022	0.00	0.0052	0.00	90

Place of Sampling (Place No.)													② Density Limit Specified by the Reactor Regulation (Bq/L) (The density limit in the water outside the surrounding monitored areas is provided in section 6 of Appendix 2.)
	Upper Layer		Lower Layer		Upper Layer		Lower Layer		Upper Layer		Lower Layer		
Time of Sampling													
Detected Nuclides (Half-life)	①Density of Sample (Bq/L)	Scaling Factor (①/②)	①Density of Sample (Bq/L)	Scaling Factor (①/②)	①Density of Sample (Bq/L)	Scaling Factor (①/②)	①Density of Sample (Bq/L)	Scaling Factor (①/②)	①Density of Sample (Bq/L)	Scaling Factor (①/②)	①Density of Sample (Bq/L)	Scaling Factor (①/②)	
Cs-134 (Approx. 2 years)													60
Cs-137 (Approx. 30 years)													90

* The density specified by the Reactor Regulation is converted from Bq/cm³ to Bq/L.

* In the case of more than 2 nuclides, the sum of scaling factors to density limits is compared to 1.

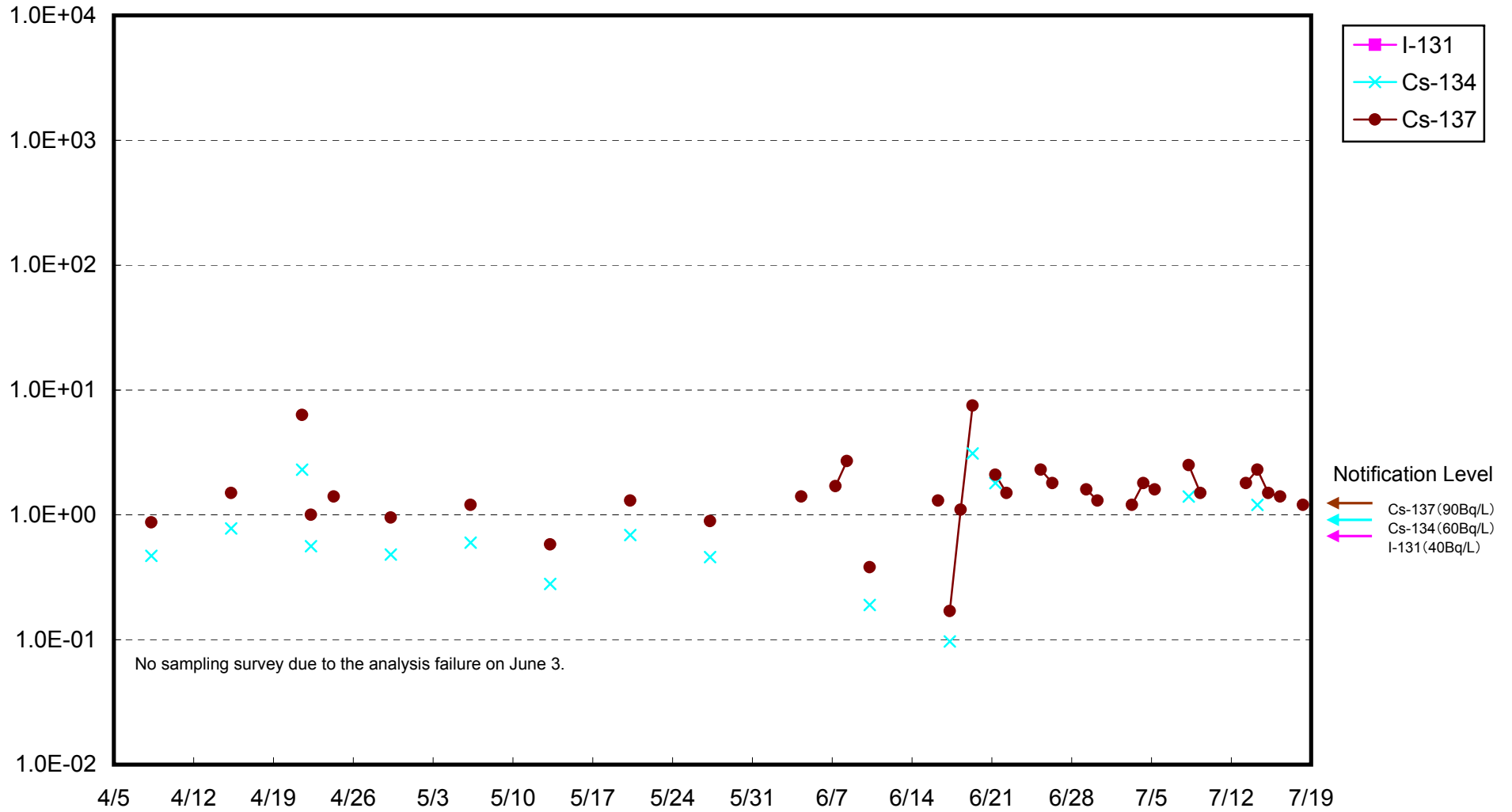
* "ND" indicates that the measurement result is below the detection limit.

Cs-134: Approx.0.0014Bq/L As the detection limit may vary depending on the detectors and sample properties, there are cases where nuclides below the detection limit are detected.

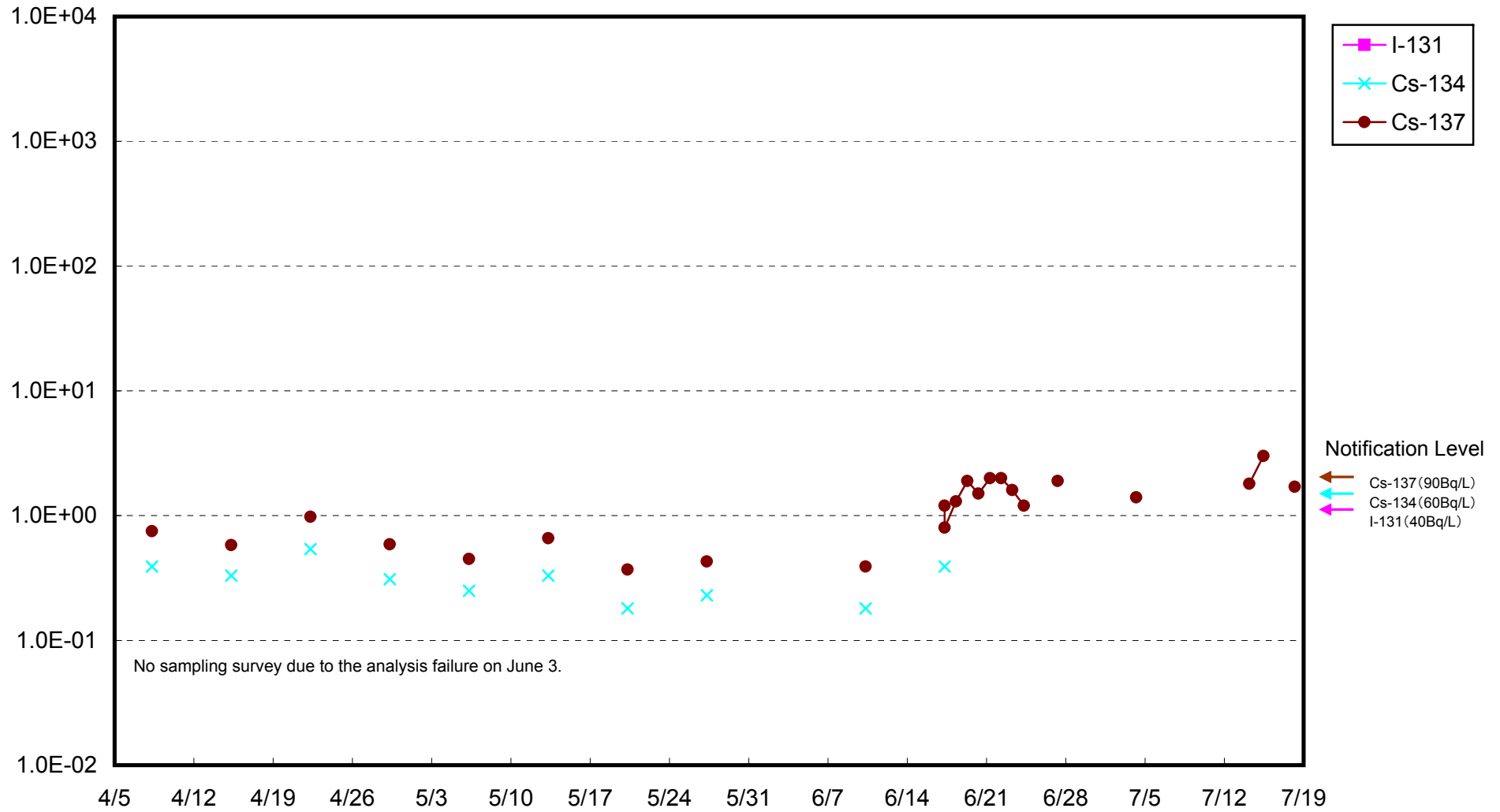
* Analysis results by detail analysis (Phosphomolybdic acid ammonium adsorption sampling method) are noted.

* Analyzed by: THE GENERAL ENVIRONMENTAL TECHNOS Co., LTD.

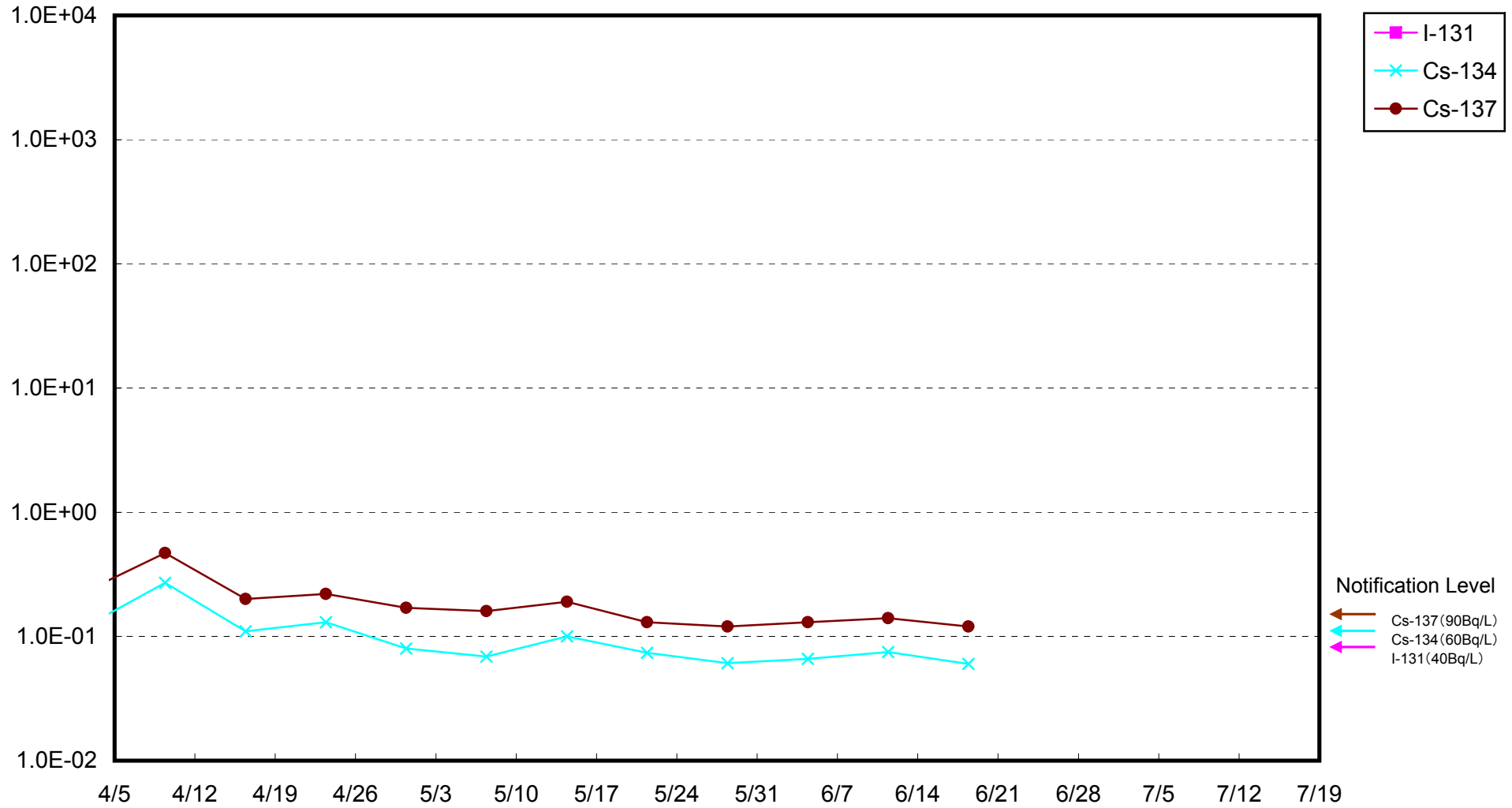
Radioactivity Density of the Seawater at 1F Units 5-6 North Discharge Channel (Bq/L)



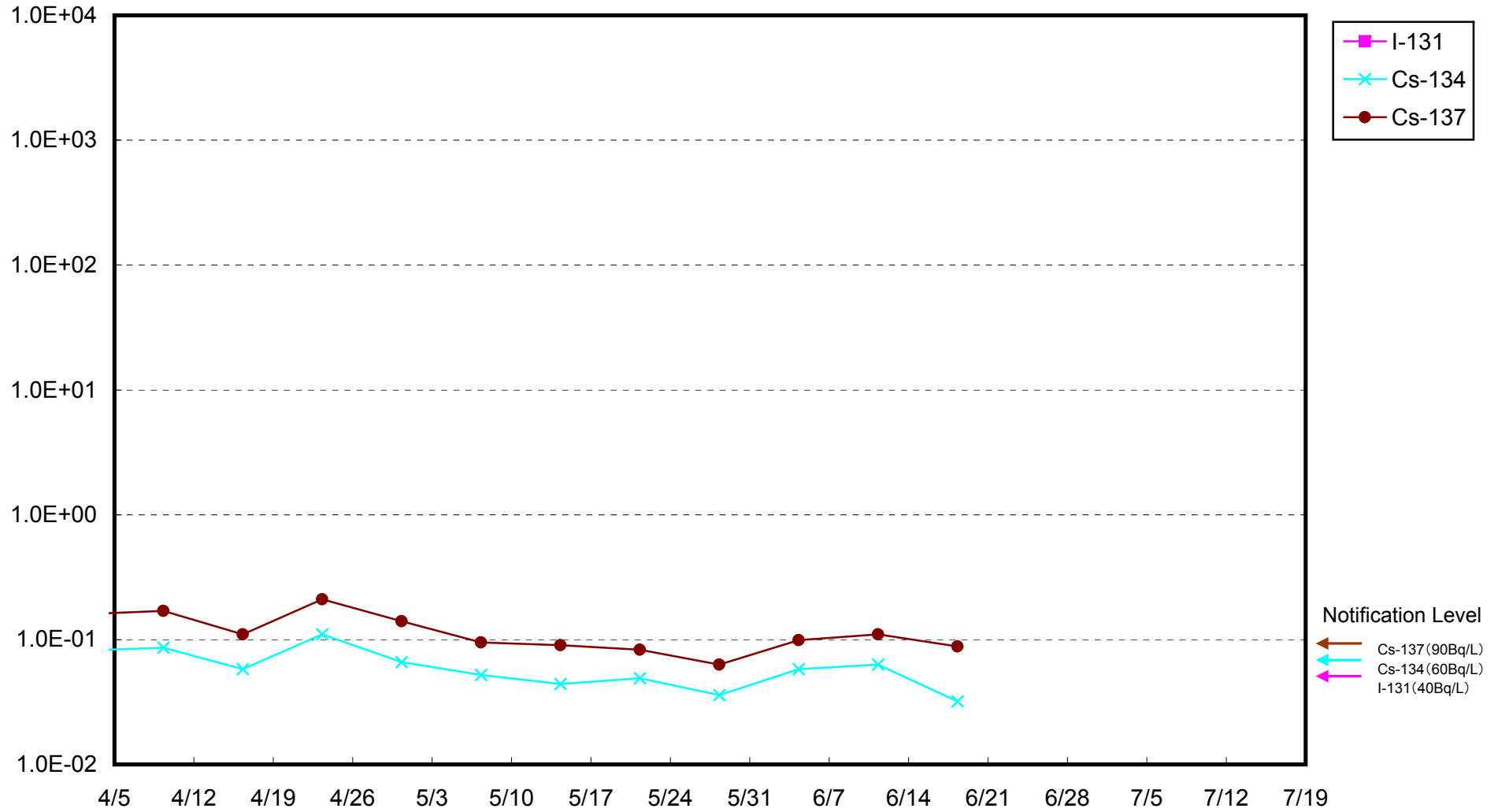
Radioactivity Density of the Seawater at 1F South Discharge Channel (Bq/L)



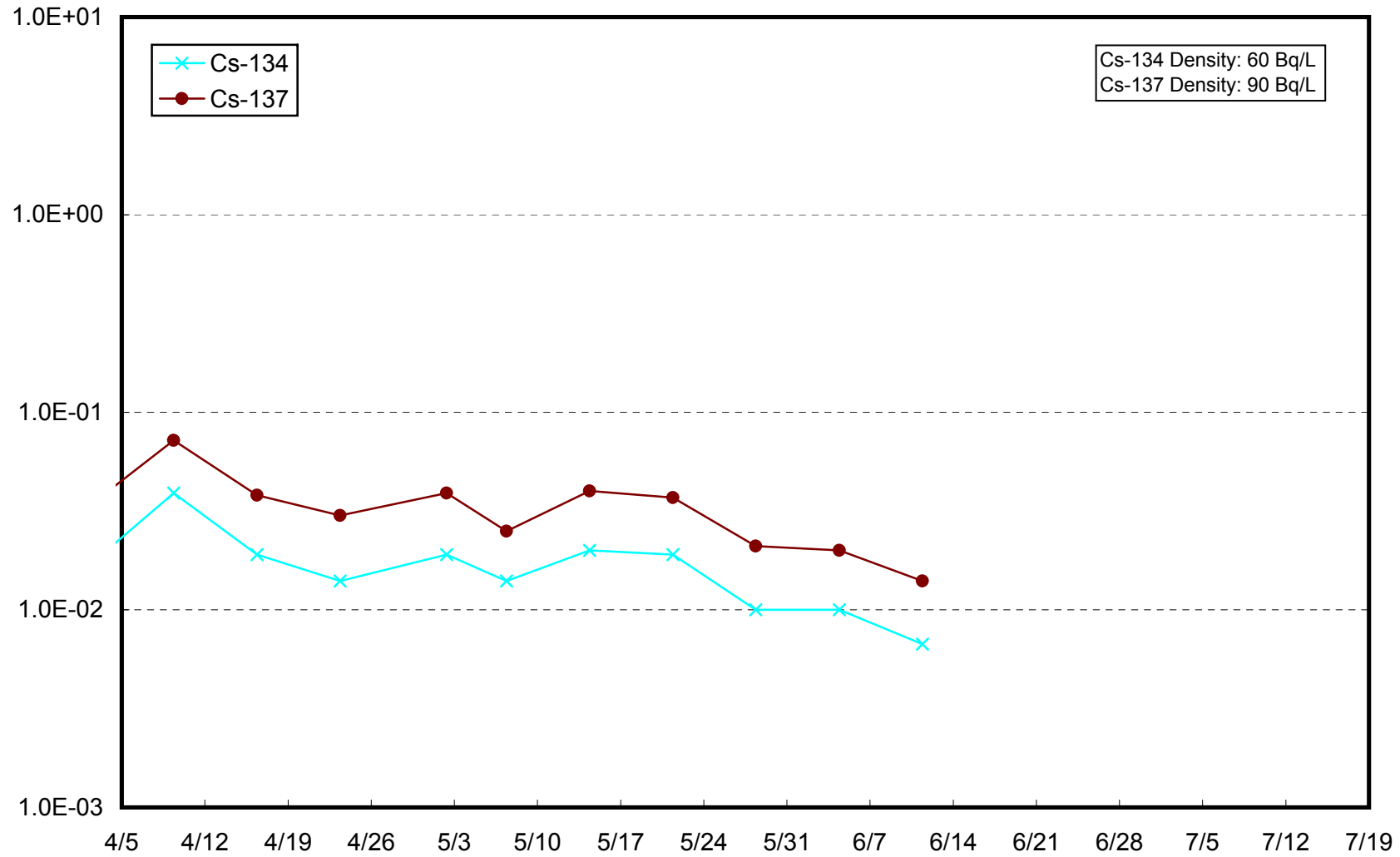
Radioactivity Density of the Seawater at 2F North Discharge Channel (Bq/L)



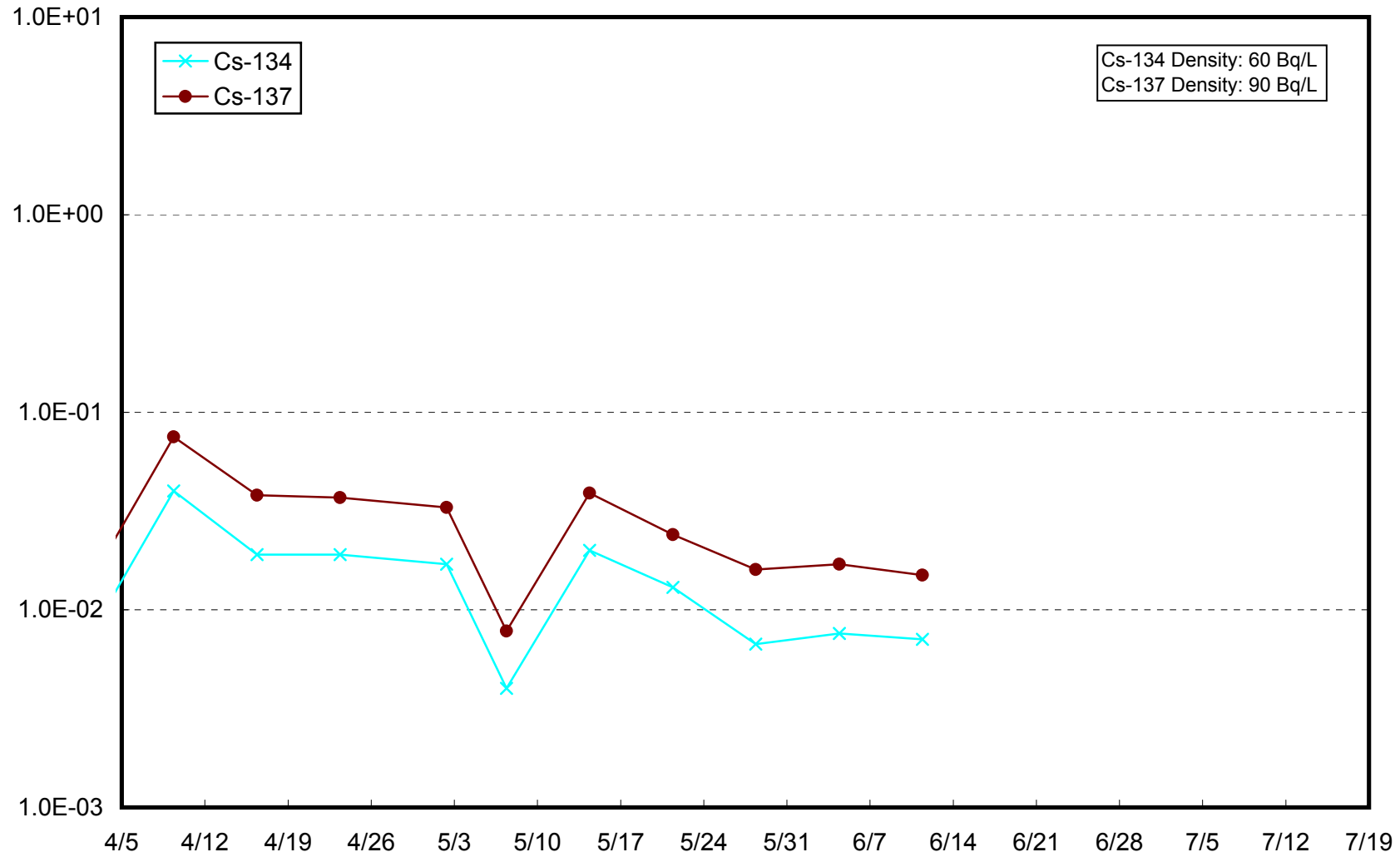
Radioactivity Density of the Seawater Around the South Side of Kitasakogawa (Bq/L)



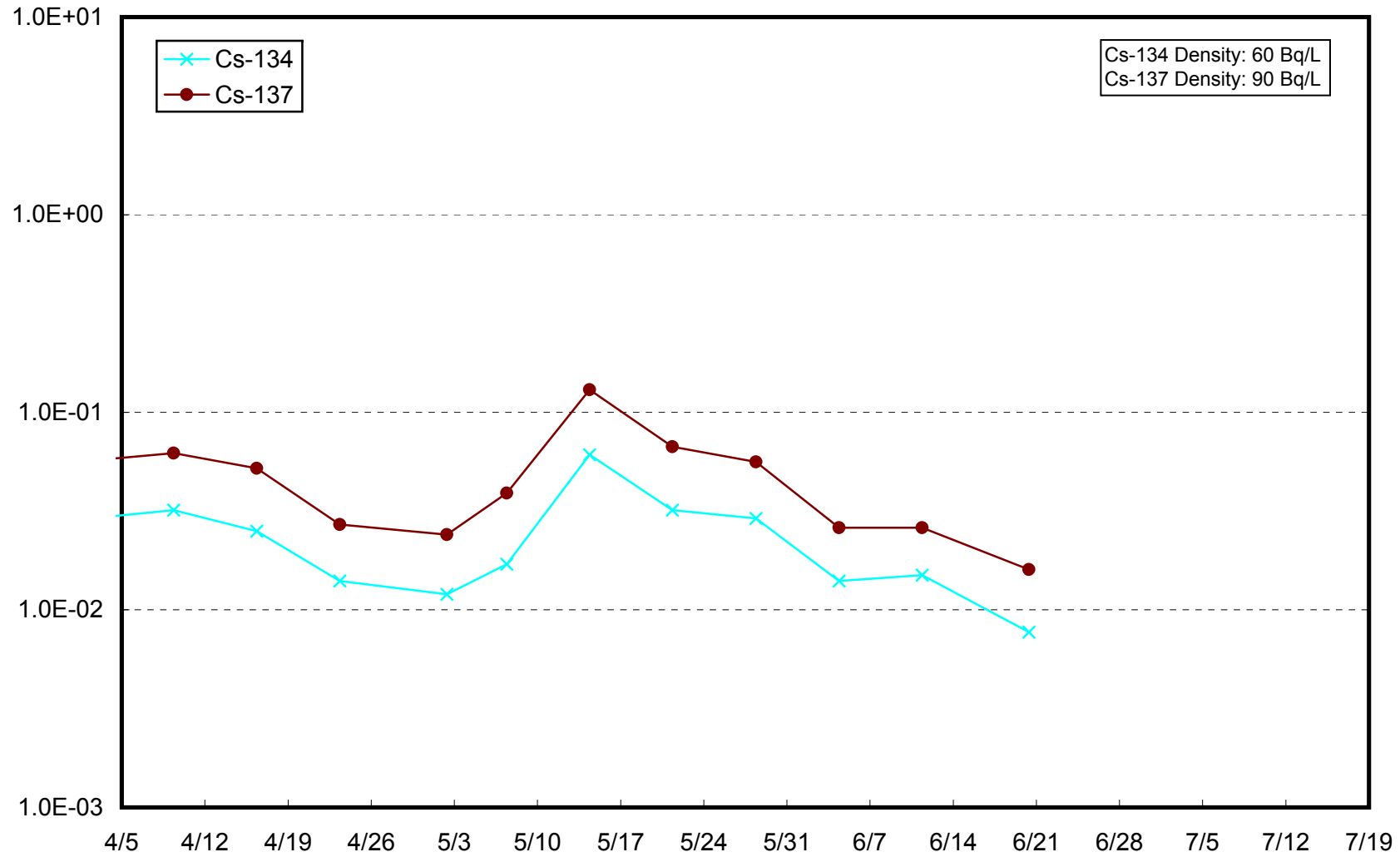
Radioactivity Density of the Seawater at 3km Offshore of Odaka Ward (T-14) Upper Layer (Bq/L)



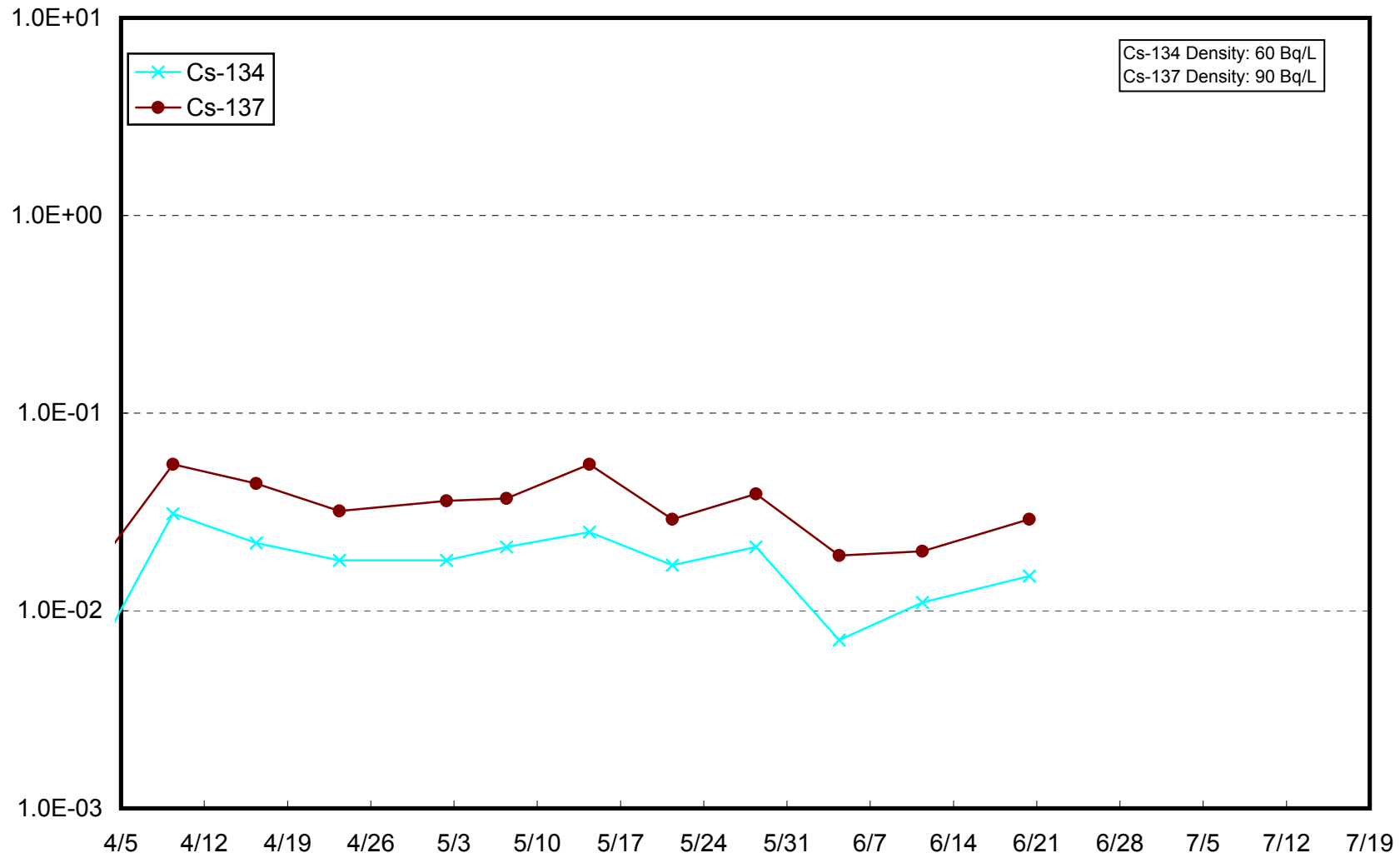
Radioactivity Density of the Seawater at 3km Offshore of Odaka Ward (T-14) Lower Layer (Bq/L)



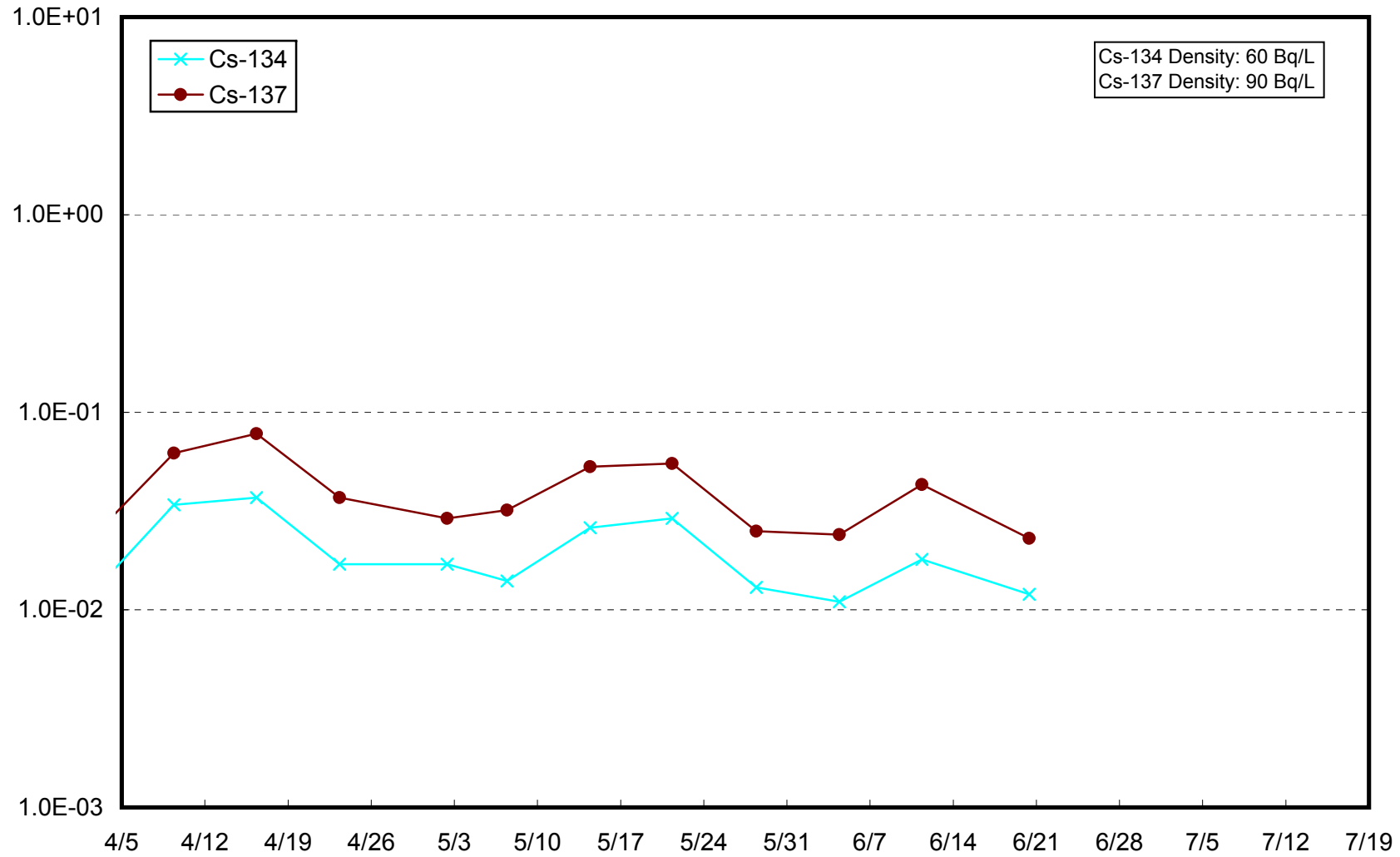
Radioactivity Density of the Seawater at 3km Offshore of Ukedo River (T-D1) Upper Layer (Bq/L)



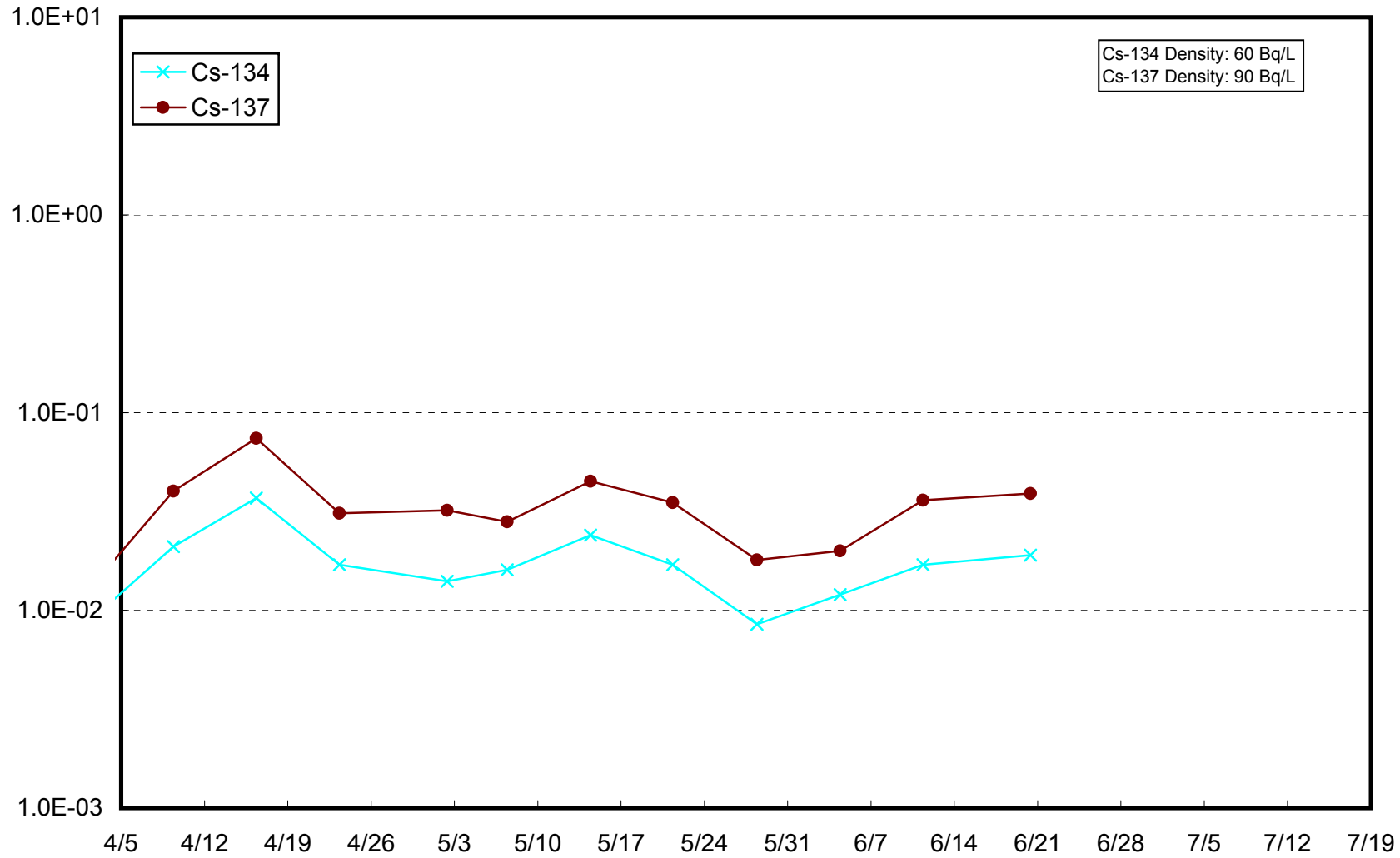
Radioactivity Density of the Seawater at 3km Offshore of Ukedo River (T-D1) Lower Layer (Bq/L)



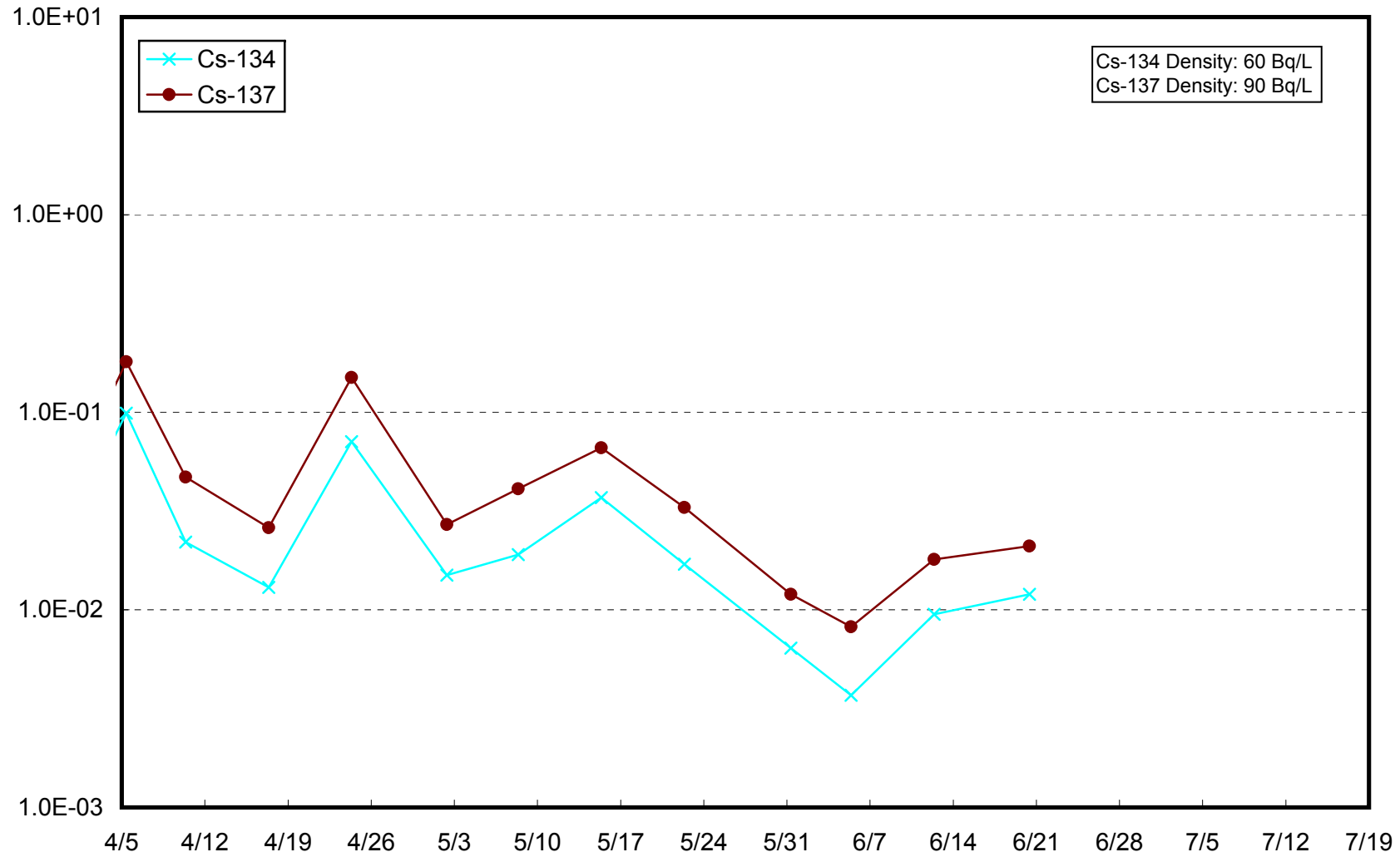
Radioactivity Density of the Seawater at 3km Offshore of Fukushima Daiichi NPS (T-D5) Upper Layer (Bq/L)



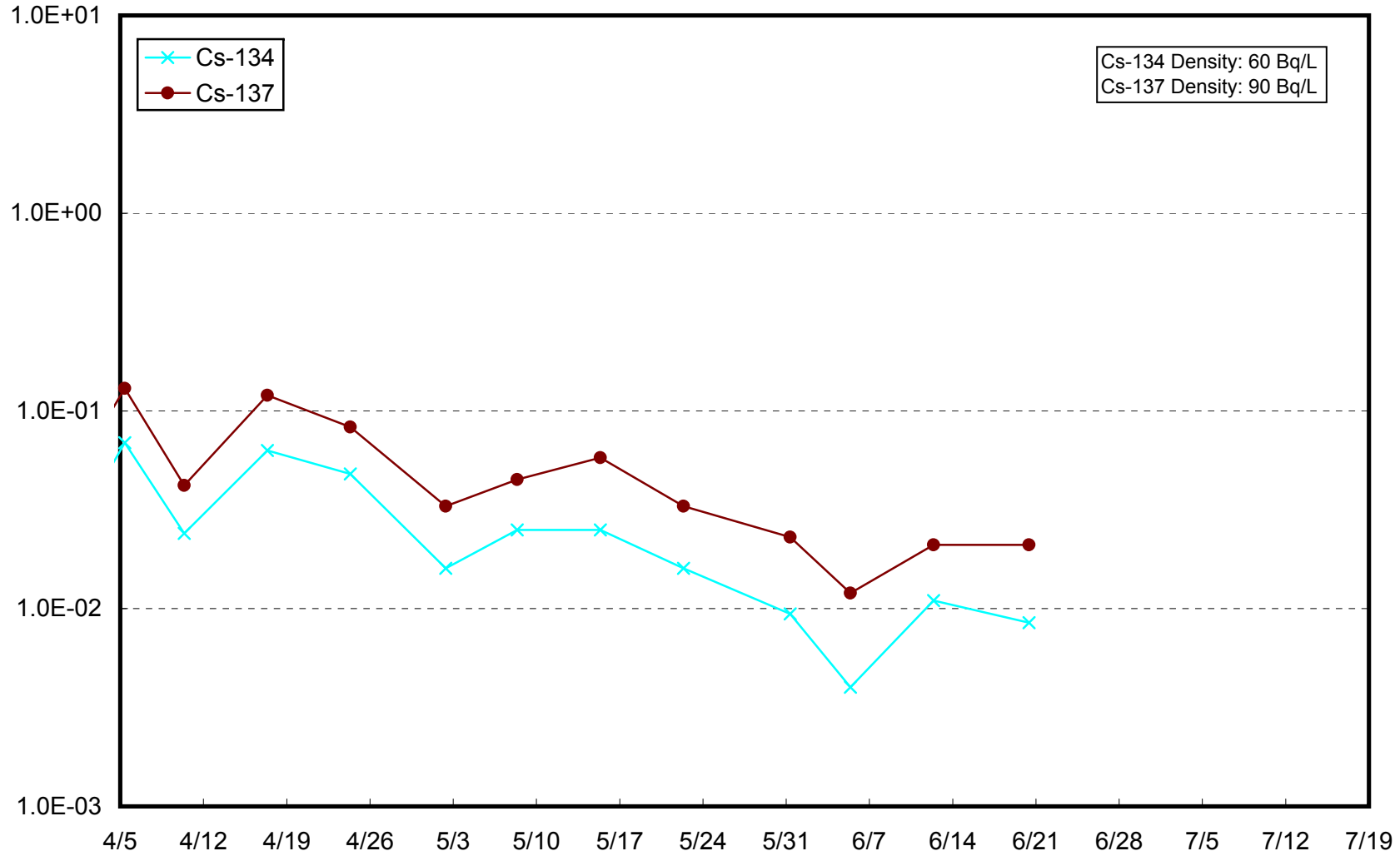
Radioactivity Density of the Seawater at 3km Offshore of Fukushima Daiichi NPS (T-D5) Lower Layer (Bq/L)



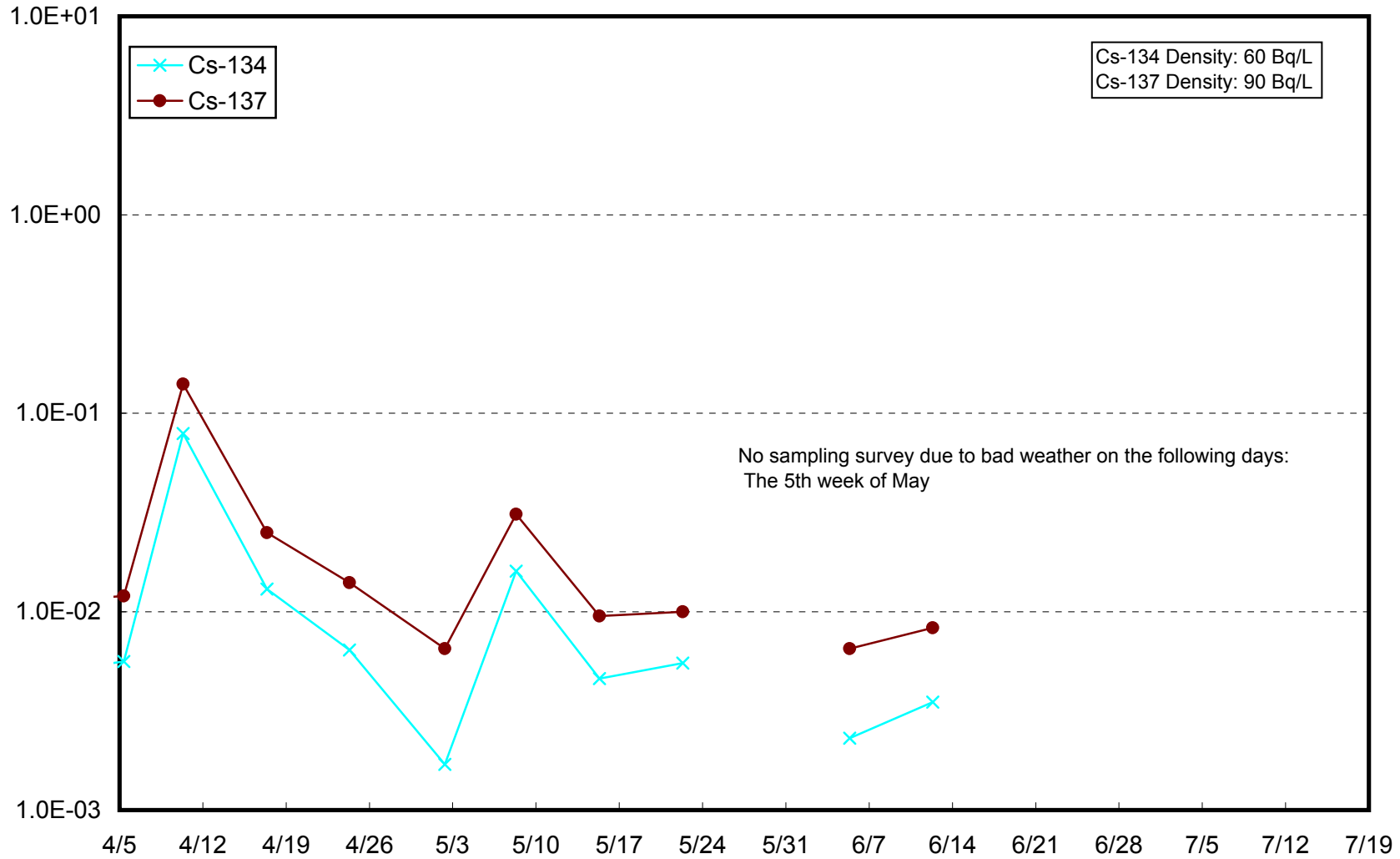
Radioactivity Density of the Seawater at 3km Offshore of Fukushima Daini NPS (T-D9) Upper Layer (Bq/L)



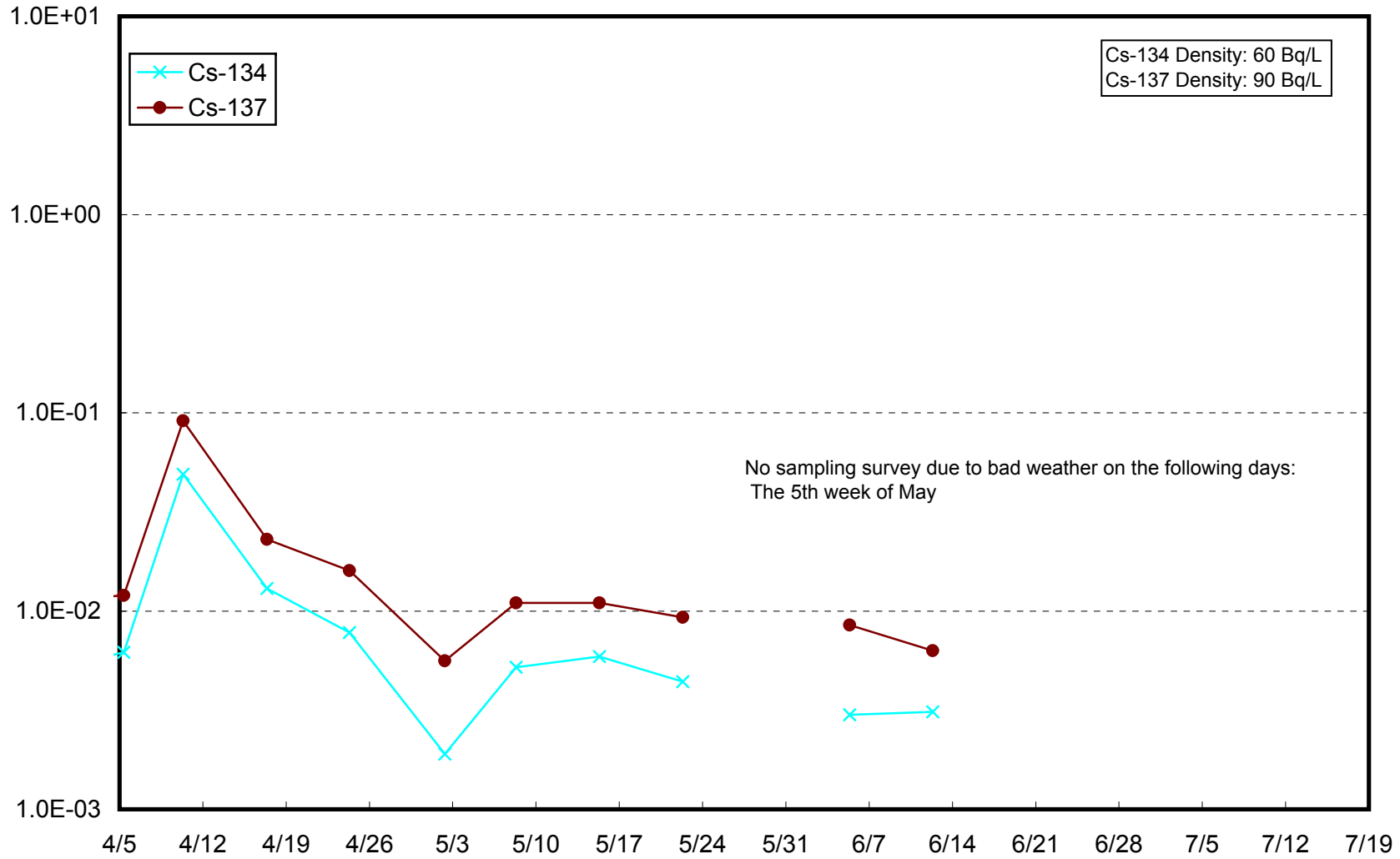
Radioactivity Density of the Seawater at 3km Offshore of Fukushima Daini NPS (T-D9) Lower Layer (Bq/L)



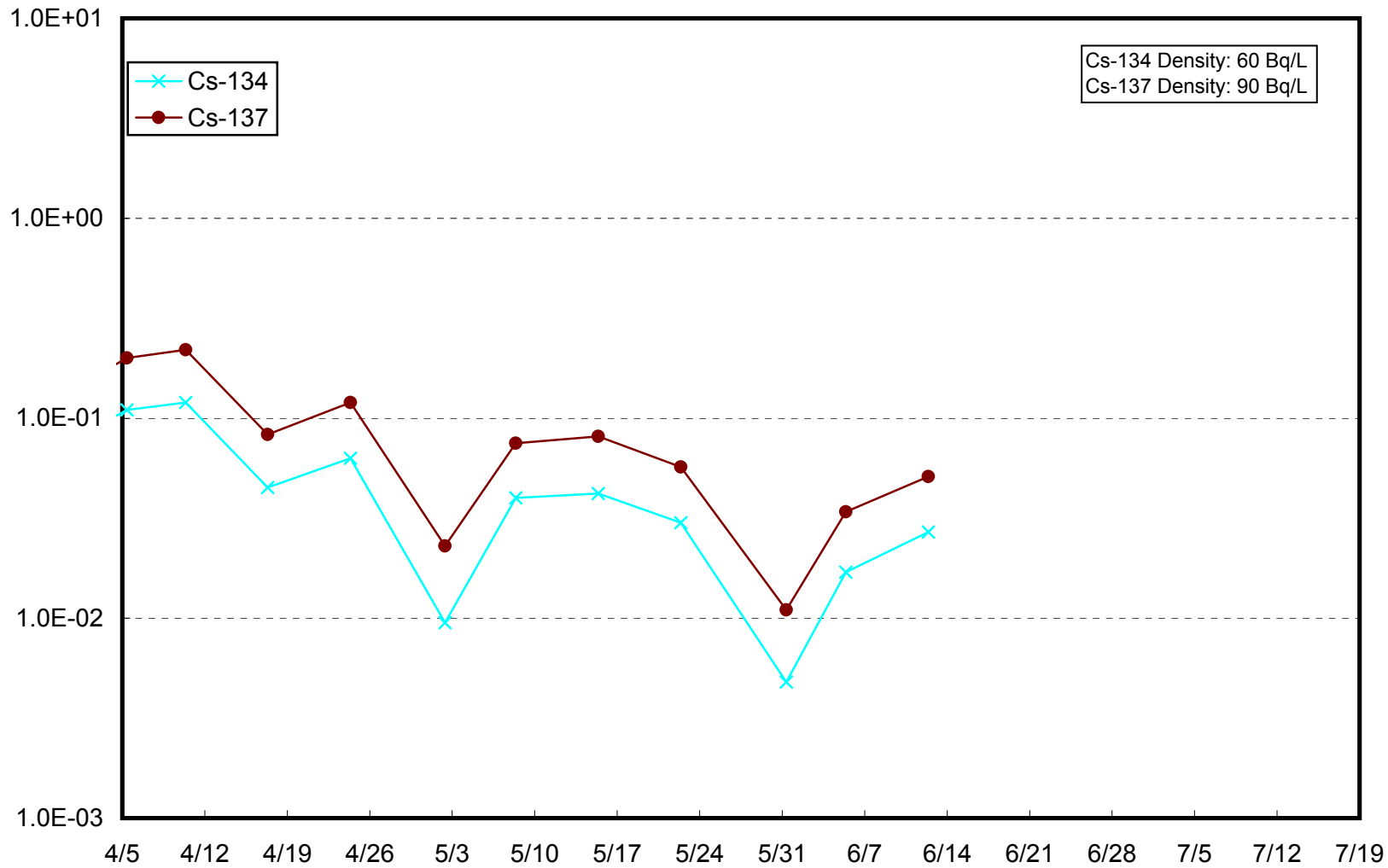
Radioactivity Density of the Seawater at 15km Offshore of Fukushima Daiichi NPS (T-5) Upper Layer (Bq/L)



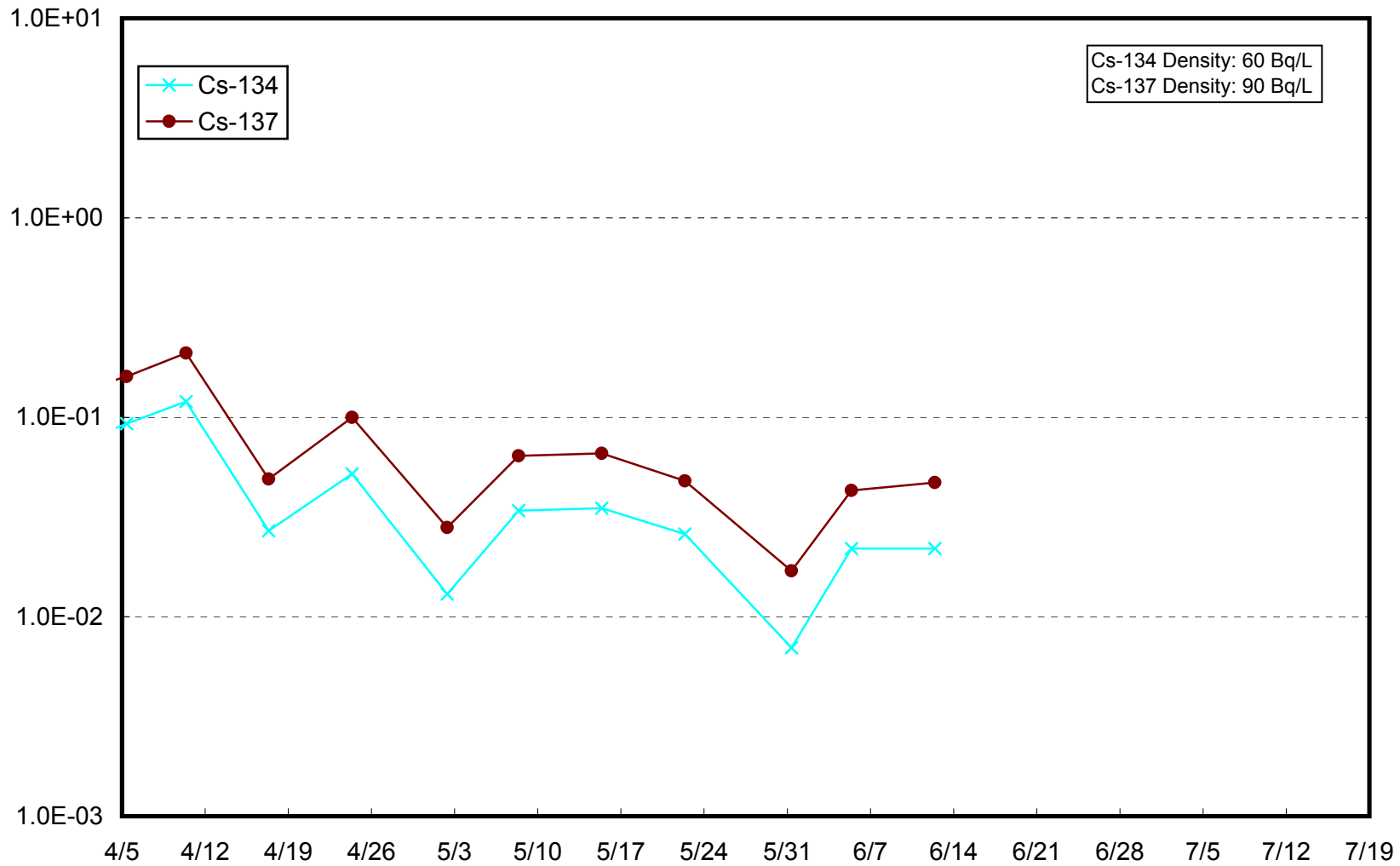
Radioactivity Density of the Seawater at 15km Offshore of Fukushima Daiichi NPS (T-5) Lower Layer (Bq/L)



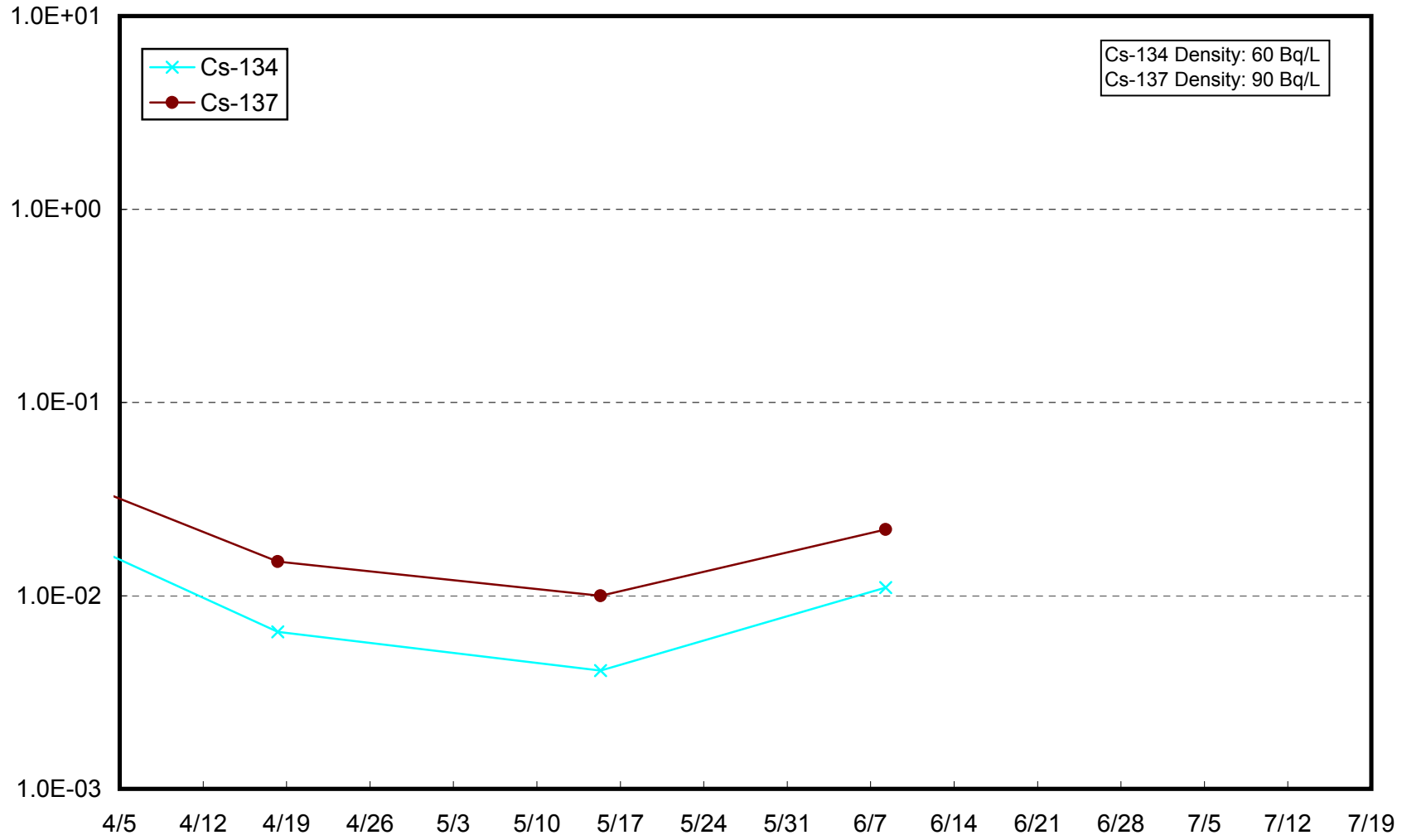
Radioactivity Density of the Seawater at 3km Offshore of Iwasawa Shore (T-11) Upper Layer (Bq/L)



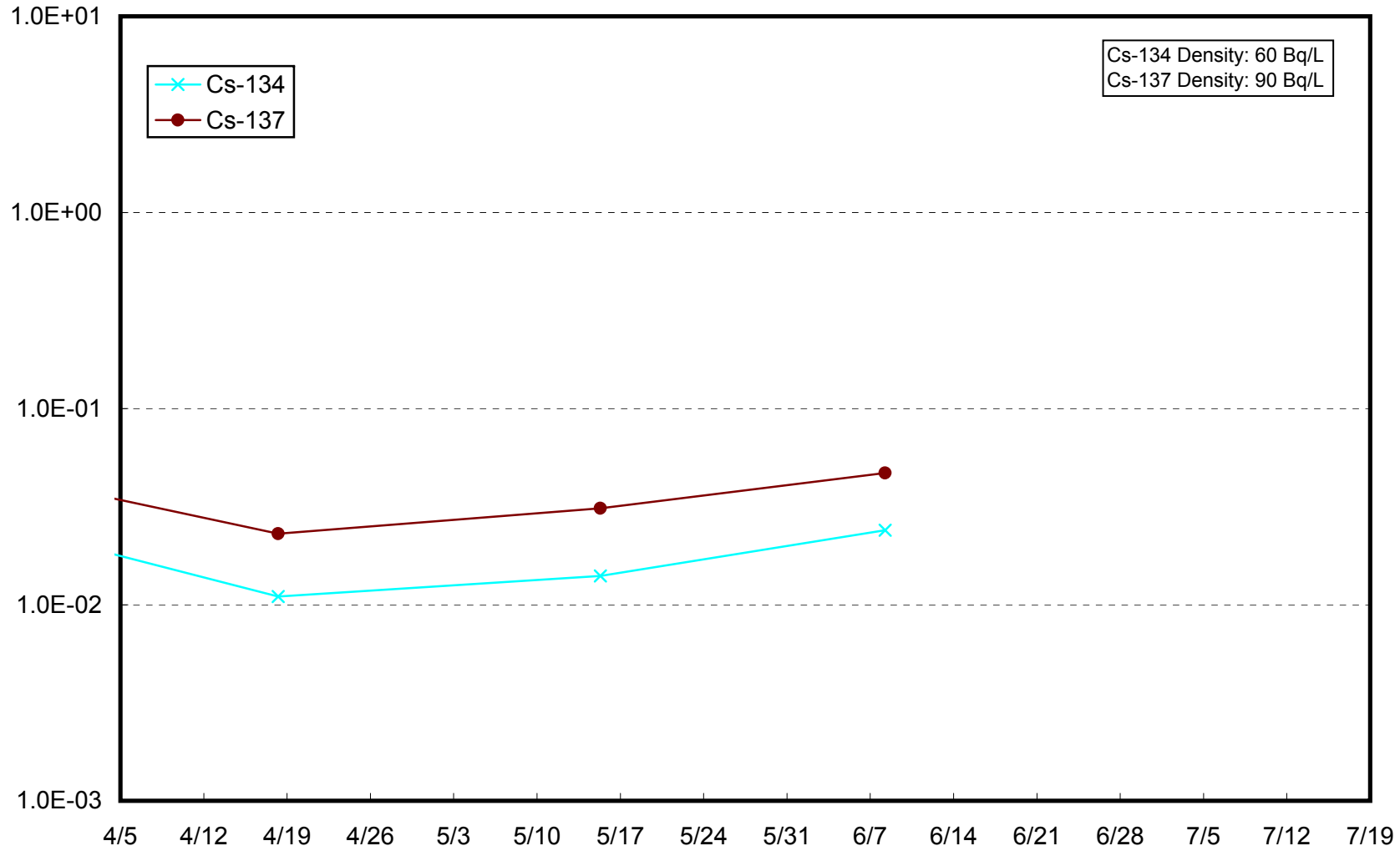
Radioactivity Density of the Seawater at 3km Offshore of Iwasawa Shore (T-11) Lower Layer (Bq/L)



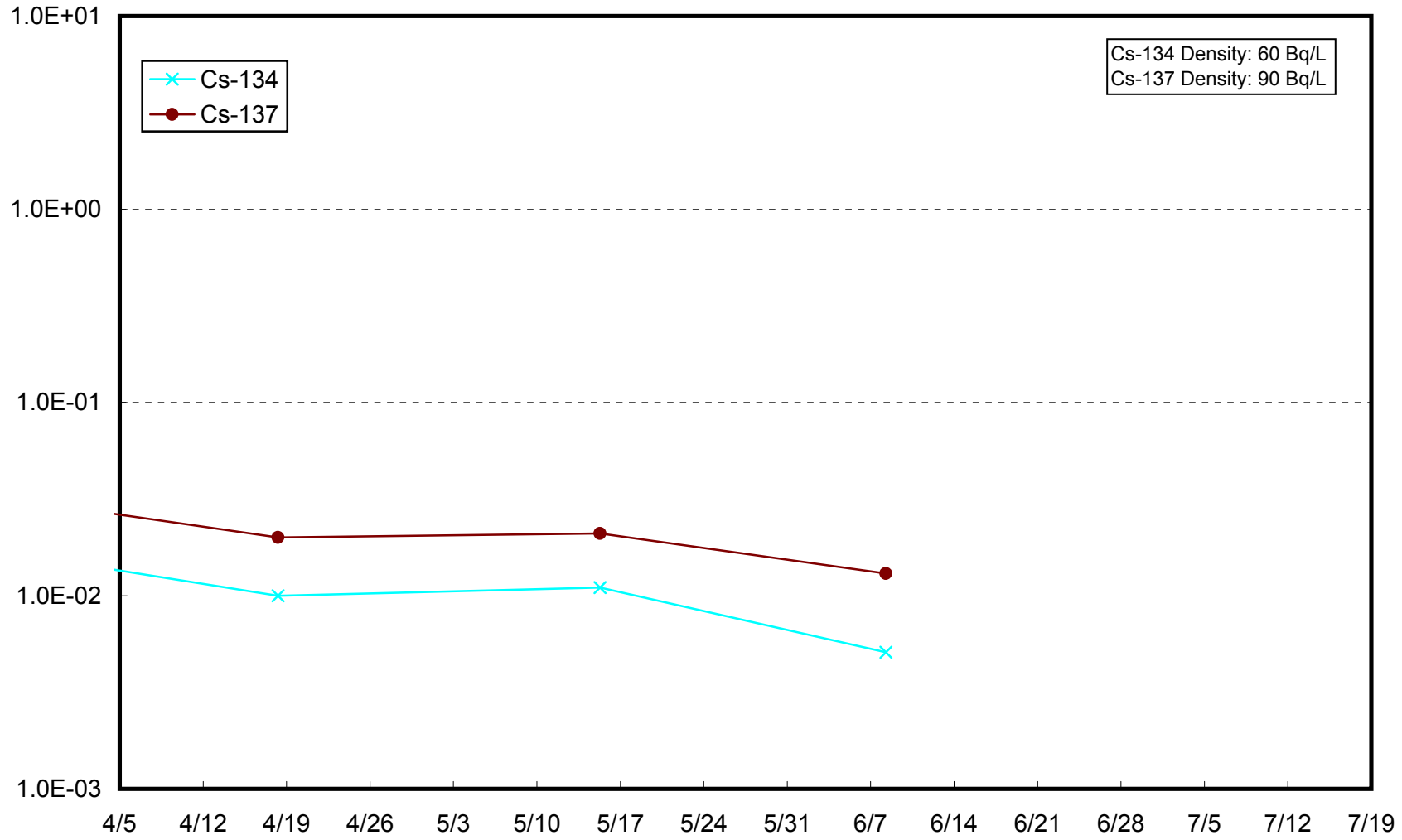
Radioactivity Density of the Seawater at 3km Offshore of North of Iwaki City(T-12) Upper Layer (Bq/L)



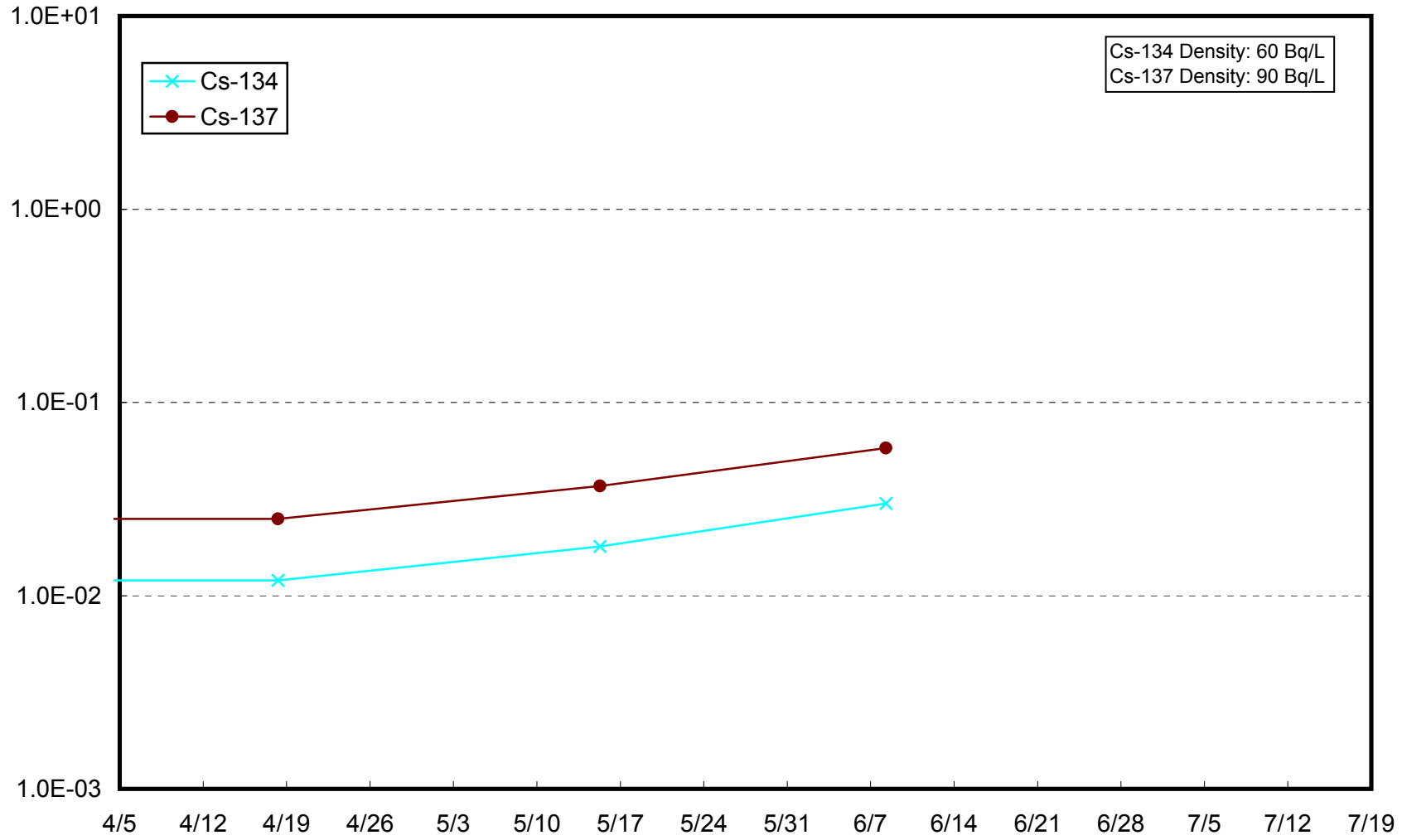
Radioactivity Density of the Seawater at 3km Offshore of North of Iwaki City(T-12) Lower Layer (Bq/L)



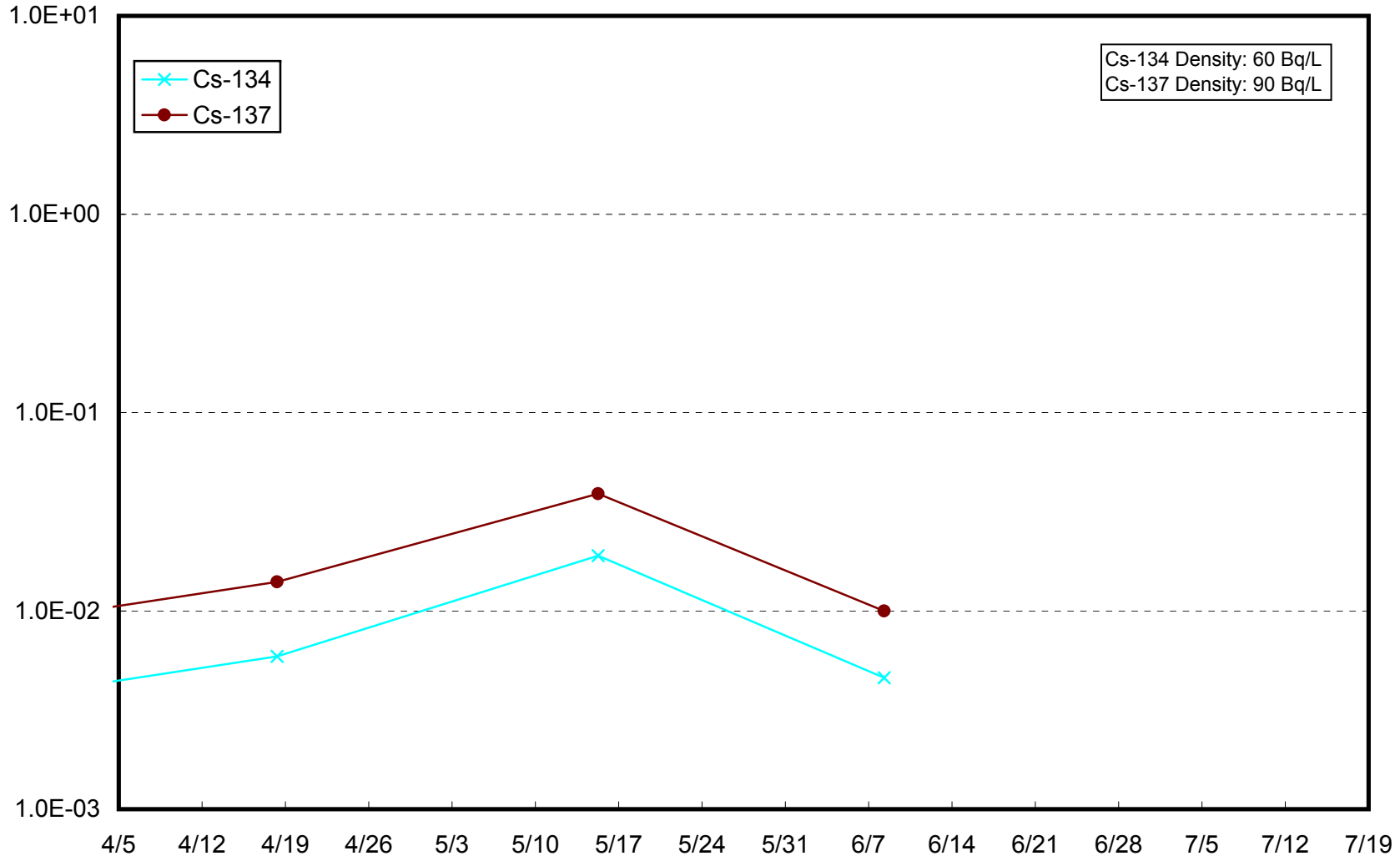
Radioactivity Density of the Seawater at 1km Offshore of Natsui River (T-17-1) Upper Layer (Bq/L)



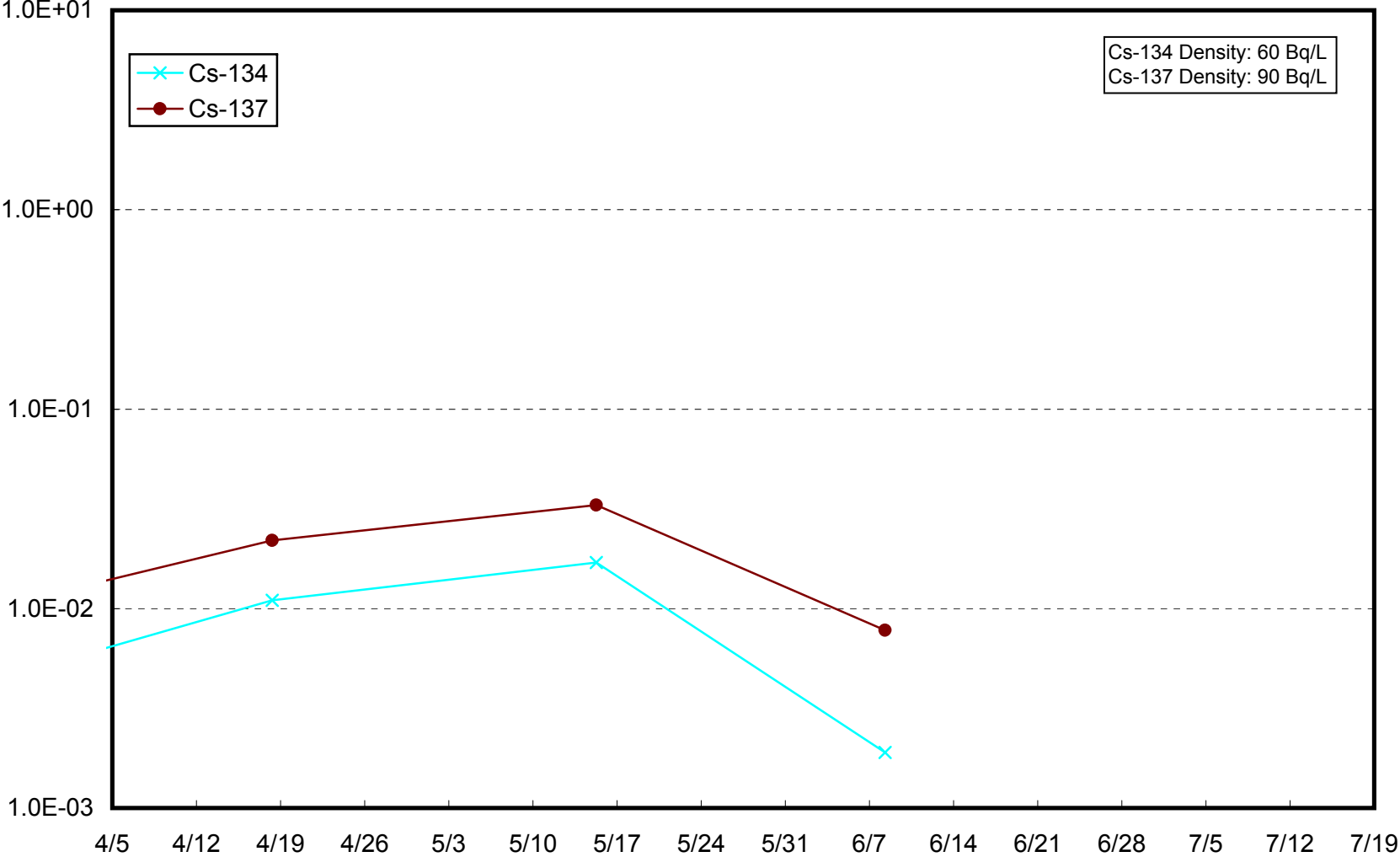
Radioactivity Density of the Seawater at 1km Offshore of Natsui River (T-17-1) Lower Layer (Bq/L)



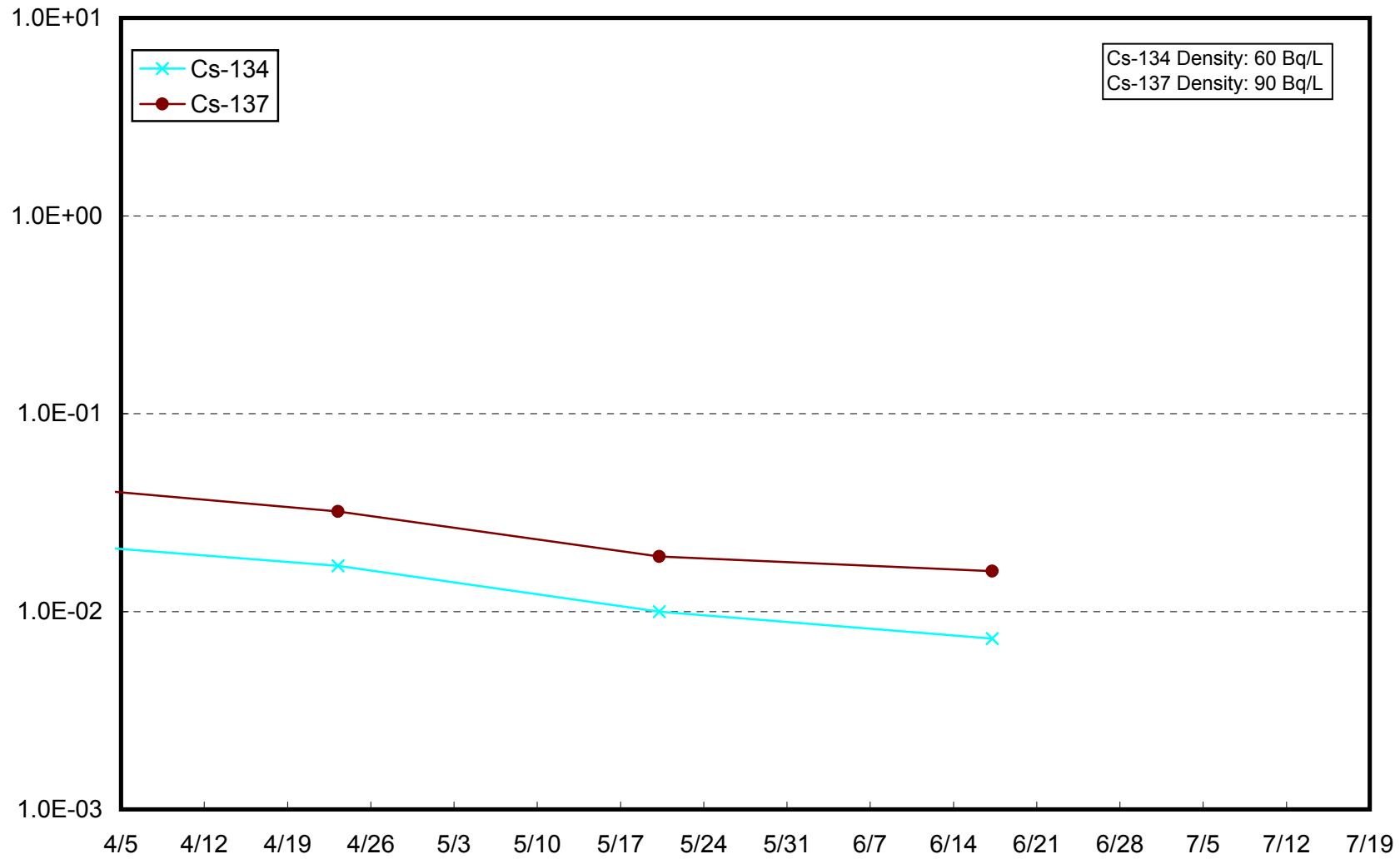
Radioactivity Density of the Seawater at 3km Offshore of Toyoma (T-20) Upper Layer (Bq/L)



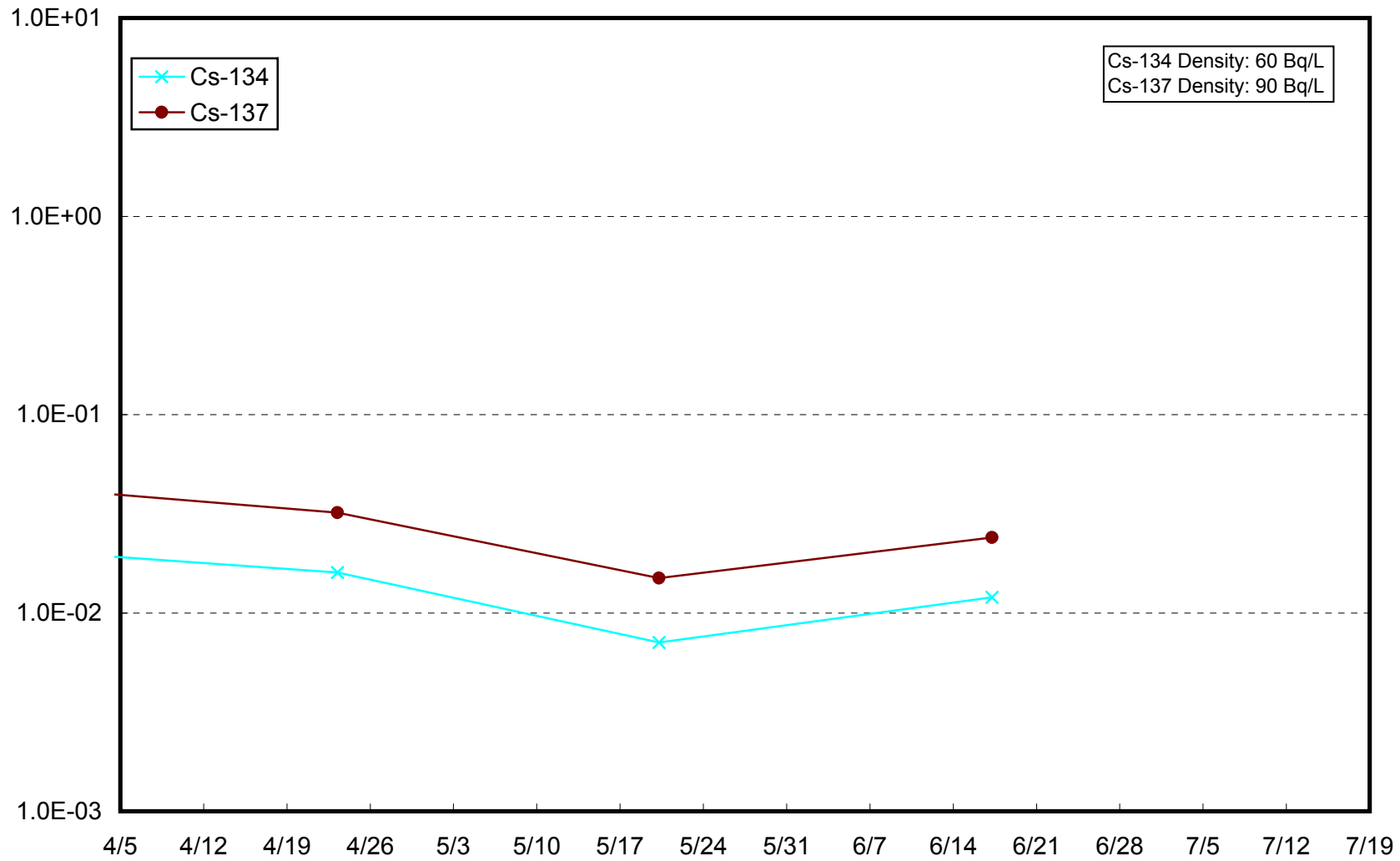
Radioactivity Density of the Seawater at 3km Offshore of Toyoma (T-20) Upper Layer (Bq/L)



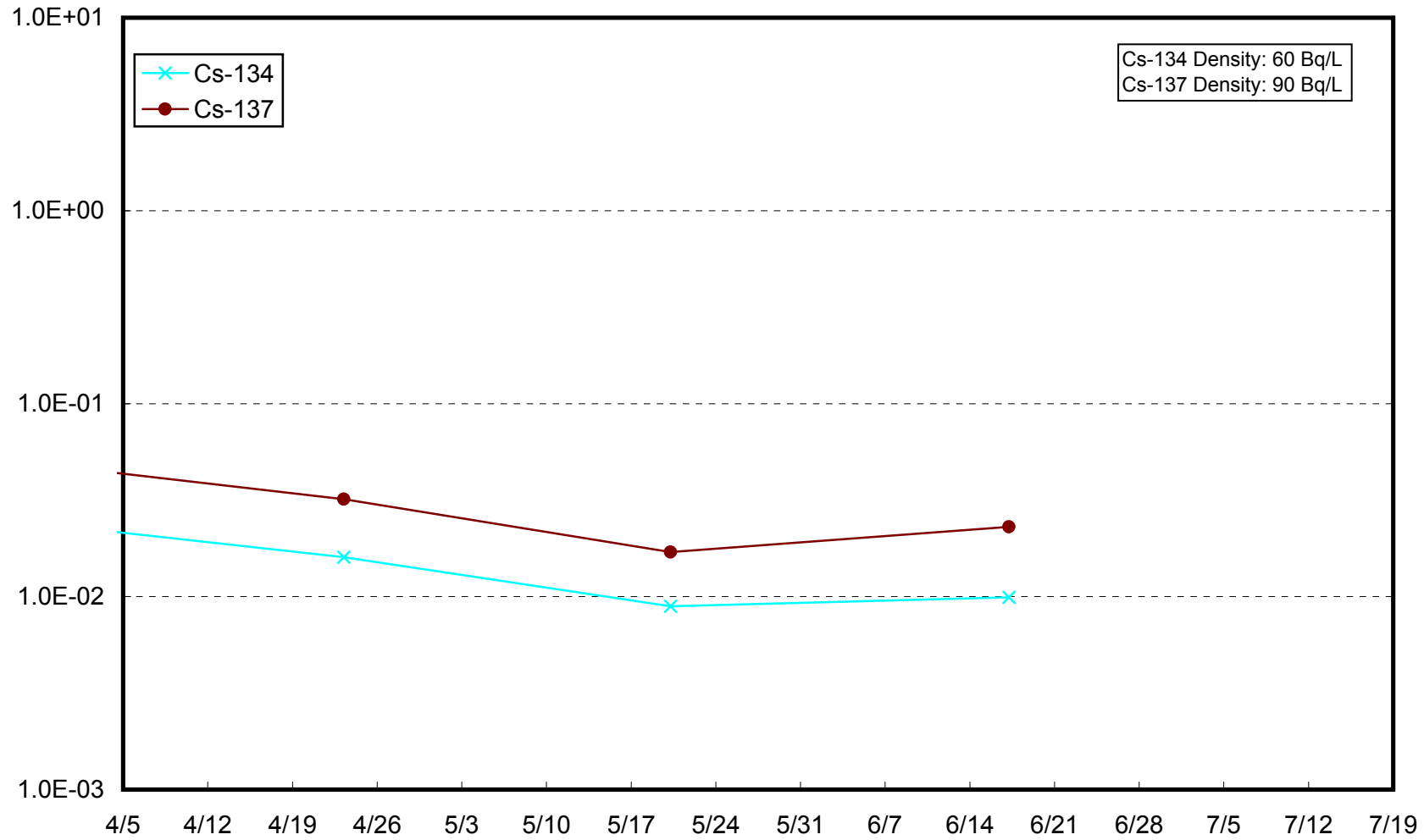
Radioactivity Density of the Seawater Around 3km Offshore of Ukedo River (T-S3) Upper Layer (Bq/L)



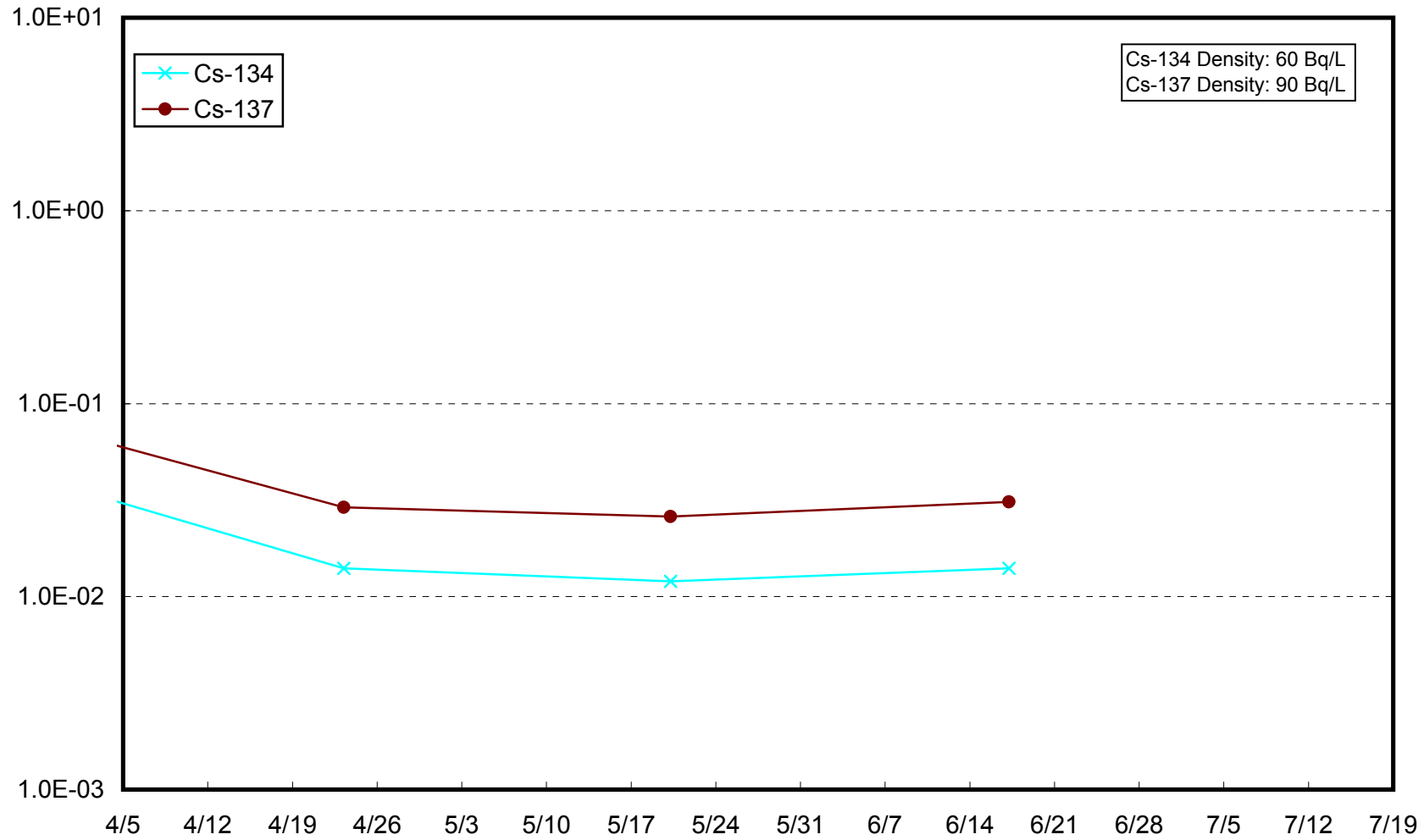
Radioactivity Density of the Seawater Around 3km Offshore of Ukedo River (T-S3) Lower Layer (Bq/L)



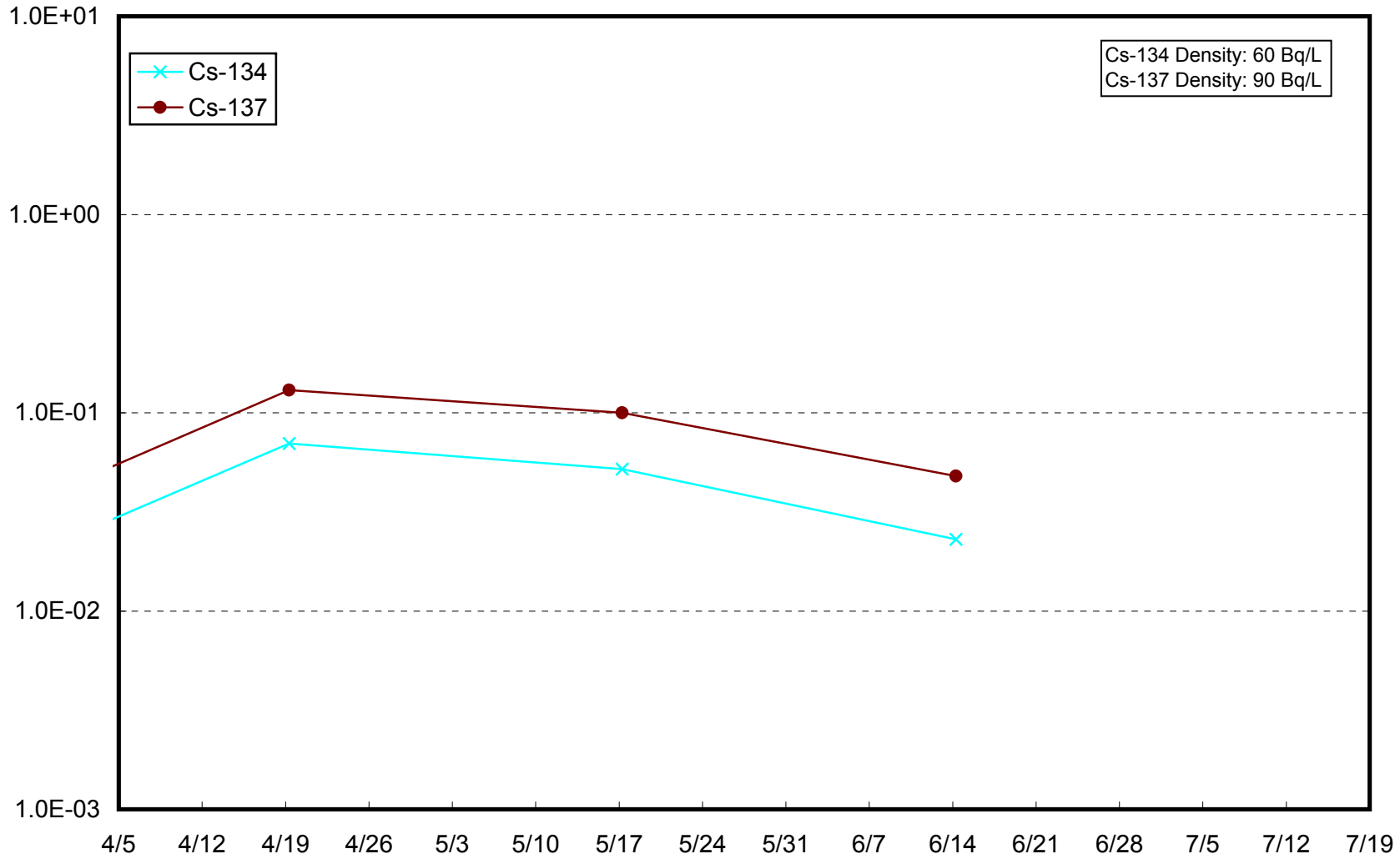
Radioactivity Density of the Seawater Around 3km Offshore of Fukushima Daiichi NPS (T-S4) Upper Layer (Bq/L)



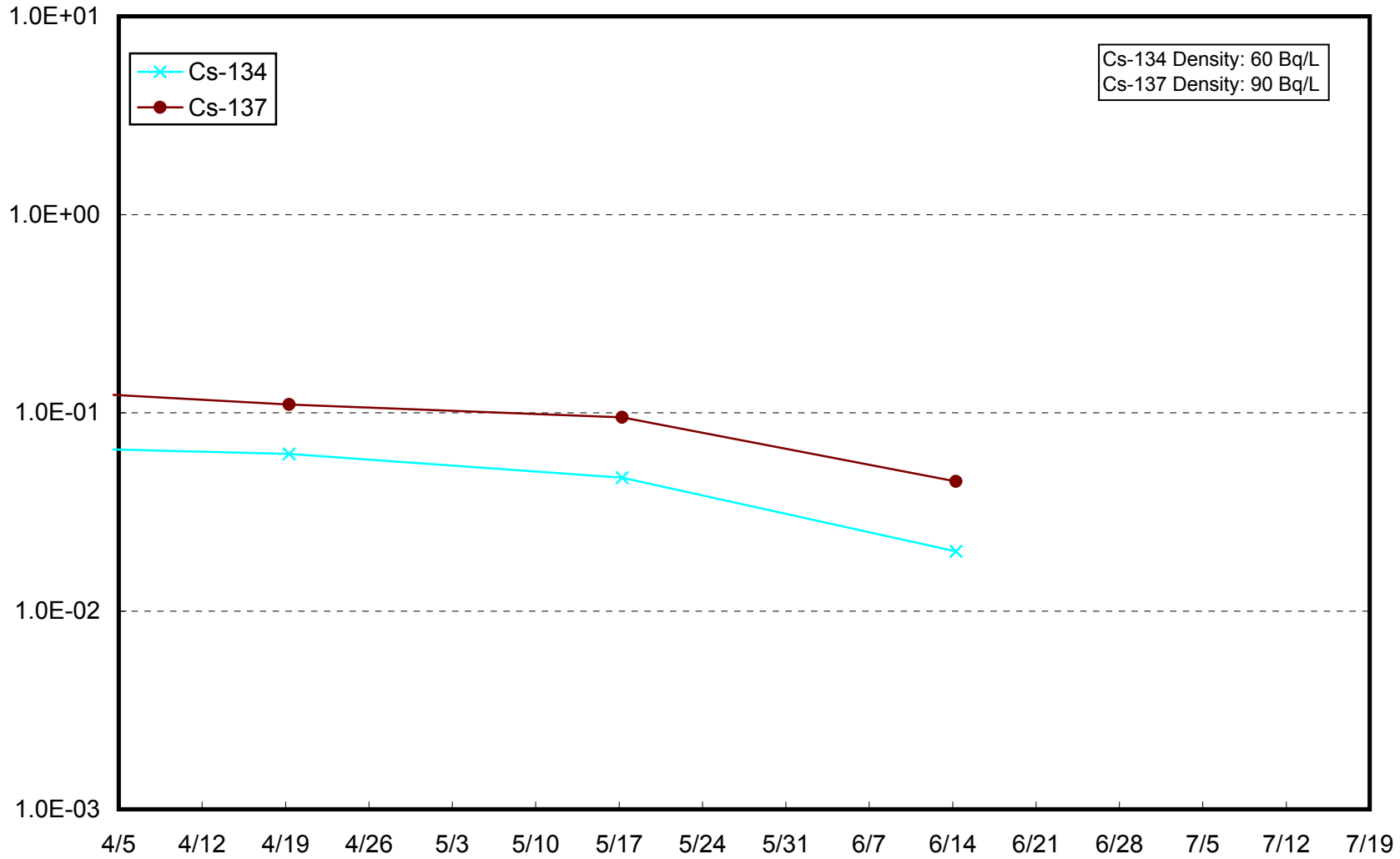
Radioactivity Density of the Seawater Around 3km Offshore of Fukushima Daiichi NPS (T-S4) Lower Layer (Bq/L)



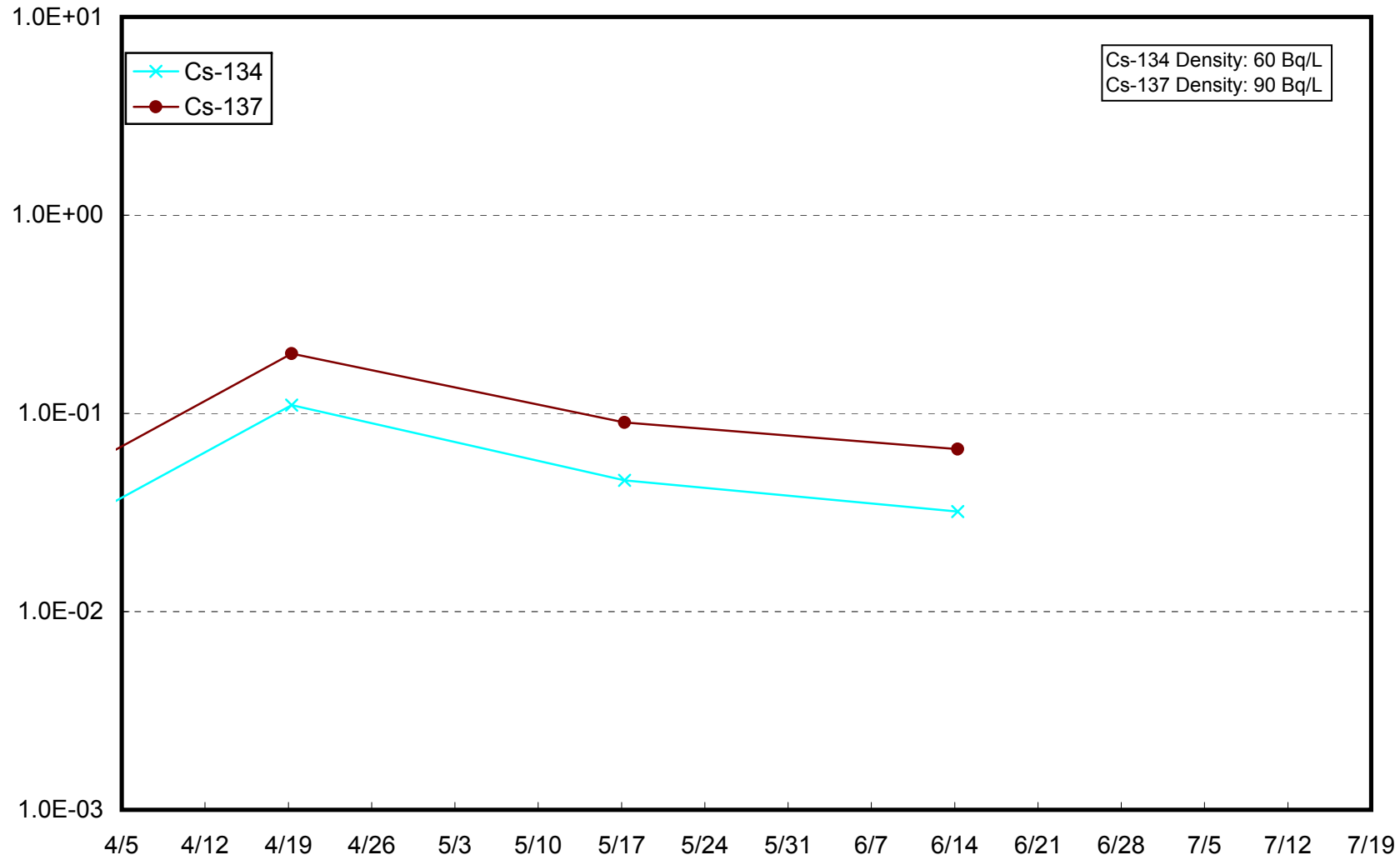
Radioactivity Density of the Seawater at 2km Offshore of Kido River (T-S5) Upper Layer (Bq/L)



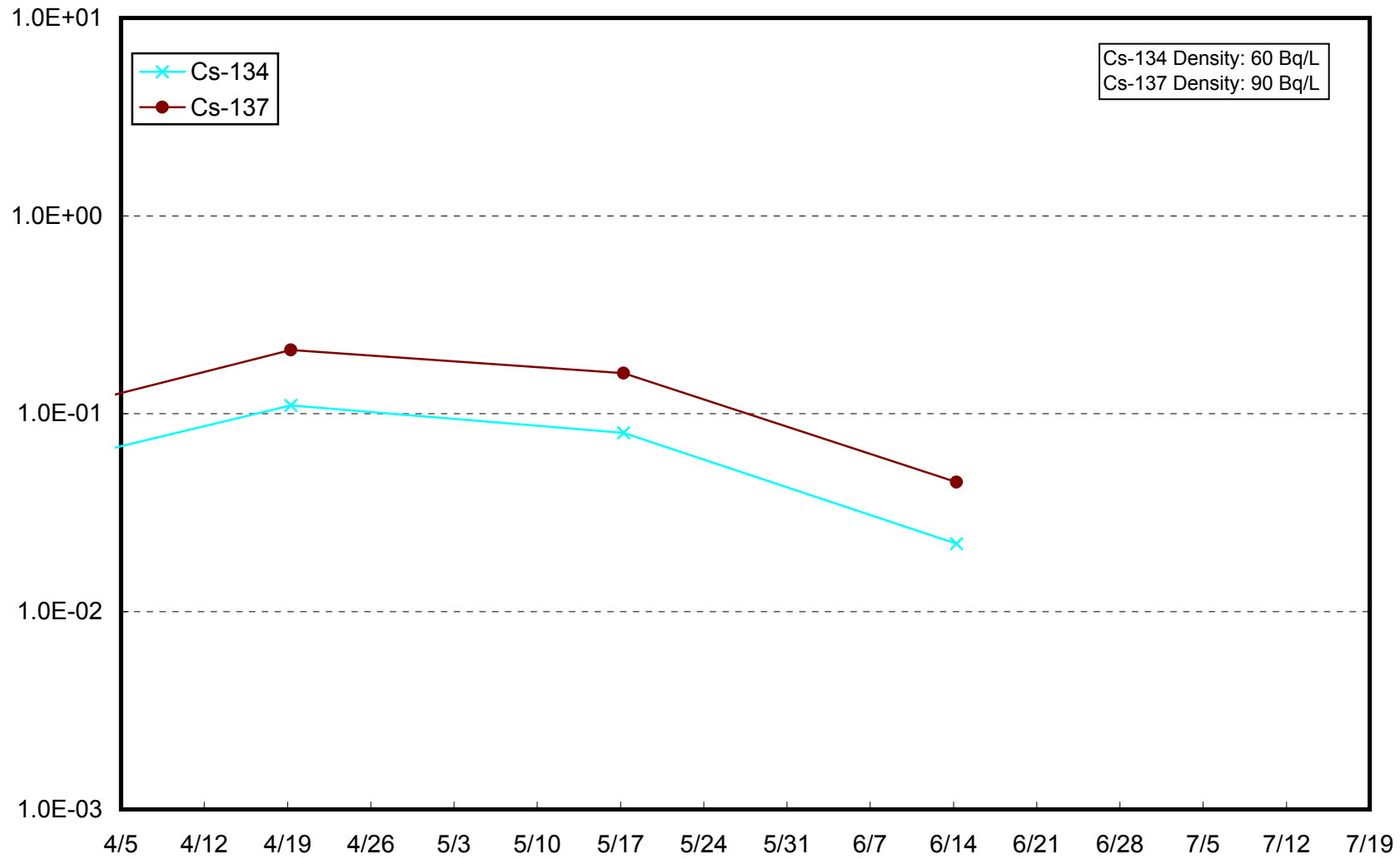
Radioactivity Density of the Seawater at 2km Offshore of Kido River (T-S5) Lower Layer (Bq/L)



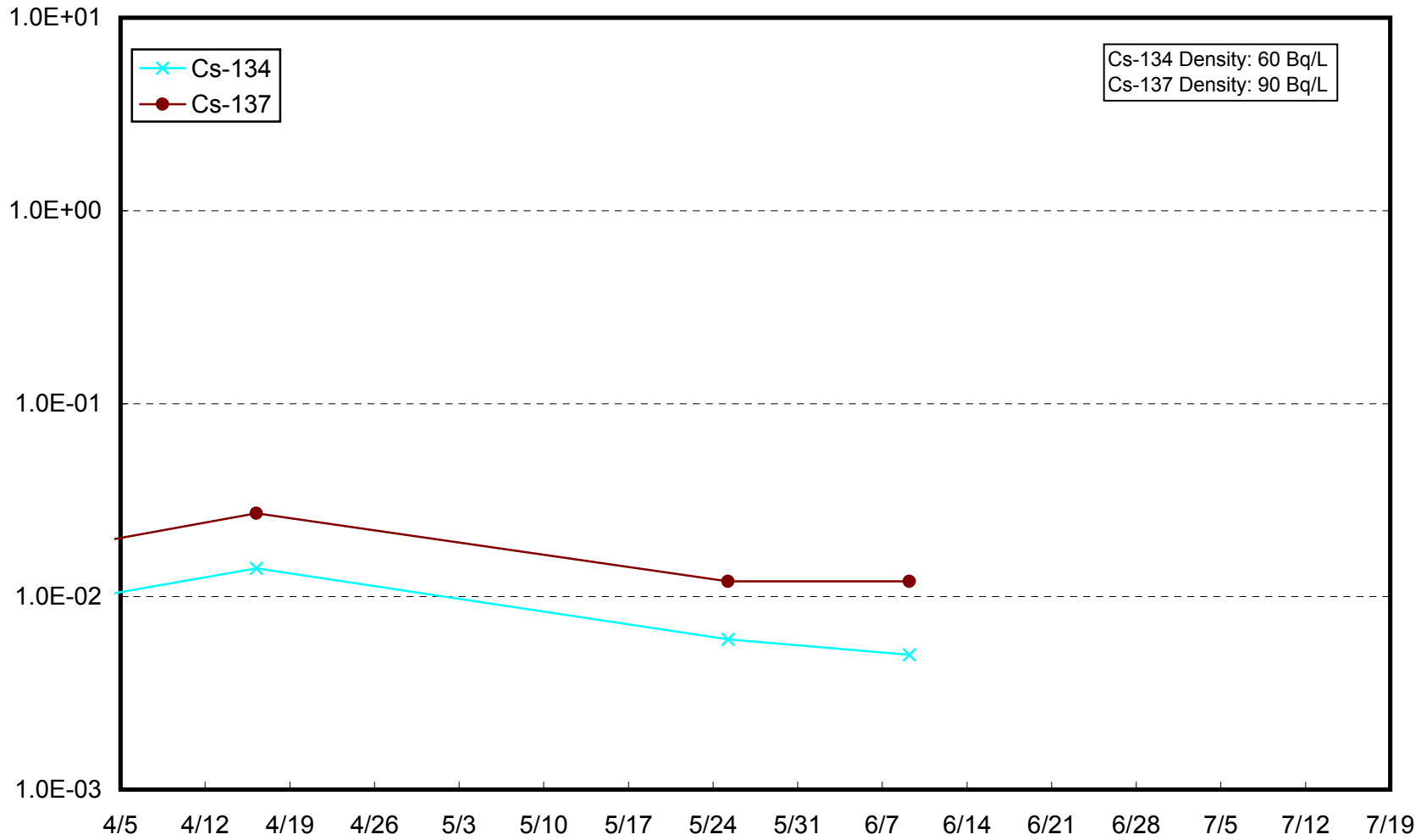
Radioactivity Density of the Seawater at 2km Offshore of Fukushima Daini NPS (T-S7) Upper Layer (Bq/L)



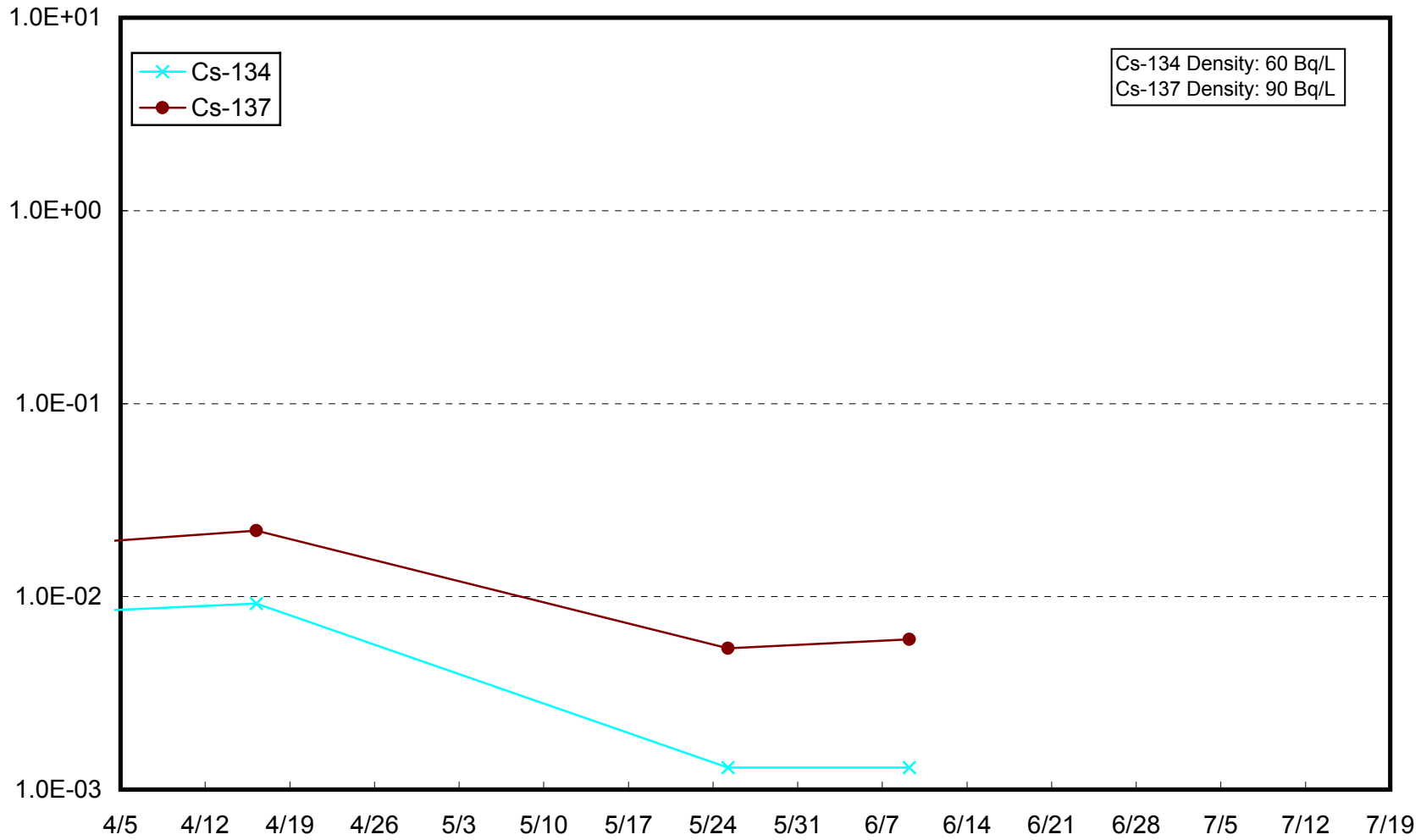
Radioactivity Density of the Seawater at 2km Offshore of Fukushima Daini NPS (T-S7) Lower Layer (Bq/L)



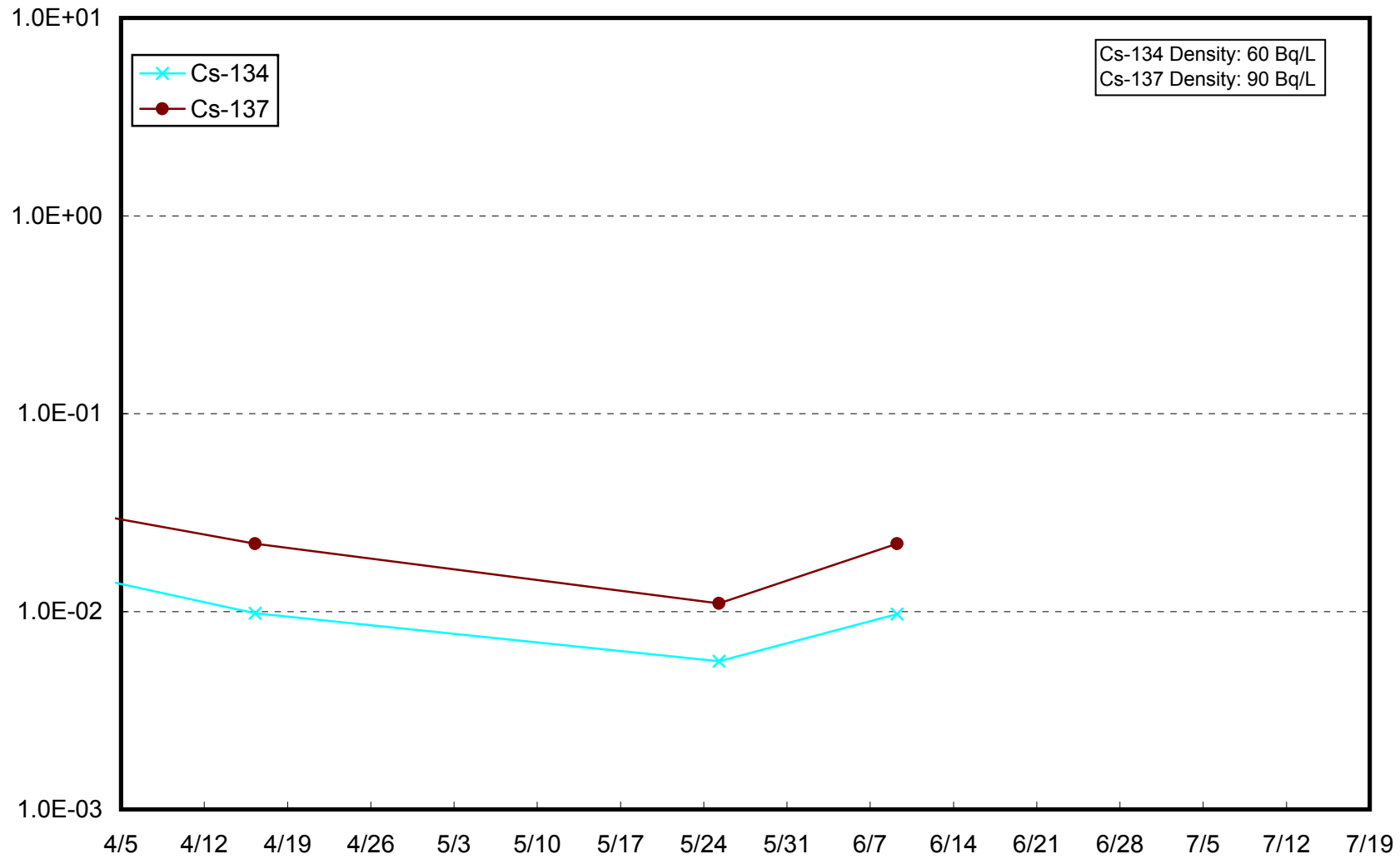
Radioactivity Density of the Seawater Around 10km Offshore of Fukushima Daiichi NPS (T-B3) Upper Layer (Bq/L)



Radioactivity Density of the Seawater Around 10km Offshore of Fukushima Daiichi NPS (T-B3) Lower Layer (Bq/L)



Radioactivity Density of the Seawater Around 10km Offshore of Fukushima Daini (T-B4) Upper Layer (Bq/L)



Radioactivity Density of the Seawater Around 10km Offshore of Fukushima Daini (T-B4) Lower Layer (Bq/L)

