

Nuclides Analysis Result of the Radioactive Materials in the Seawater < Coast, Fukushima Daiichi Nuclear Power Station >

(Data summarized on May 30)

Place of Sampling	North of Unit 5-6 Discharge Channel at Fukushima Daiichi NPS (Approx. 30m North of Unit 5-6 Discharge Channel)		Around South Discharge Channel of Fukushima Daiichi NPS (Approx. 1.3km South of Unit 1-4 Discharge Channel)		Density Limit Specified by the Reactor Regulation (Bq/L) (The density limit in the water outside the surrounding monitored areas is provided in section 6 of Appendix 2.)
	Time of Sampling May 29, 2013 6:45 AM		Time of Sampling May 29, 2013 7:10 AM		
Detected Nuclides (Half-life)	Density of Sample (Bq/L)	Scaling Factor (/)	Density of Sample (Bq/L)	Scaling Factor (/)	
I-131 (Approx. 8 days)	ND	-	ND	-	40
Cs-134 (Approx. 2 years)	ND	-	ND	-	60
Cs-137 (Approx. 30 years)	ND	-	ND	-	90

* The density specified by the Reactor Regulation is converted from Bq/cm³ to Bq/L.

* Data of other nuclides is under evaluation.

* In the case of more than 2 nuclides, the sum of scaling factors to density limits is compared to 1.

* "ND" indicates that the measurement result is below the detection limit.

I-131: Approx. 0.43Bq/L, Cs-134: Approx. 1.0Bq/L, Cs-137: Approx. 1.4Bq/L

As the detection limit may vary depending on the detectors and sample properties, there are cases where nuclides below the detection limit are detected.

Nuclides Analysis Result of the Radioactive Materials in the Seawater < Offshore 1/3 >

(Data summarized on May 30)

Place of Sampling (Place No.)	3km Offshore of Odaka Ward (T-14)				3km Offshore of Odaka Ward (T-14)				15km Offshore of Fukushima Daiichi NPS (T-5)				② Density Limit Specified by the Reactor Regulation (Bq/L) (The density limit in the water outside the surrounding monitored areas is provided in section 6 of Appendix 2.)
	Upper Layer		Lower Layer		Upper Layer		Lower Layer		Upper Layer		Lower Layer		
Time of Sampling	Apr 9, 2013 8:49 AM		Apr 9, 2013 8:49 AM		Apr 16, 2013 9:16 AM		Apr 16, 2013 9:16 AM		Apr 10, 2013 8:07 AM		Apr 10, 2013 8:07 AM		
Detected Nuclides (Half-life)	①Density of Sample (Bq/L)	Scaling Factor (①/②)	①Density of Sample (Bq/L)	Scaling Factor (①/②)	①Density of Sample (Bq/L)	Scaling Factor (①/②)	①Density of Sample (Bq/L)	Scaling Factor (①/②)	①Density of Sample (Bq/L)	Scaling Factor (①/②)	①Density of Sample (Bq/L)	Scaling Factor (①/②)	
Cs-134 (Approx. 2 years)	0.039	0.00	0.040	0.00	0.019	0.00	0.019	0.00	0.079	0.00	0.049	0.00	60
Cs-137 (Approx. 30 years)	0.072	0.00	0.075	0.00	0.038	0.00	0.038	0.00	0.14	0.00	0.091	0.00	90

Place of Sampling (Place No.)	15km Offshore of Fukushima Daiichi NPS (T-5)				3km Offshore of Iwasawa Shore (T-11)				3km Offshore of Iwasawa Shore (T-11)				② Density Limit Specified by the Reactor Regulation (Bq/L) (The density limit in the water outside the surrounding monitored areas is provided in section 6 of Appendix 2.)
	Upper Layer		Lower Layer		Upper Layer		Lower Layer		Upper Layer		Lower Layer		
Time of Sampling	Apr 17, 2013 9:24 AM		Apr 17, 2013 9:24 AM		Apr 10, 2013 9:21 AM		Apr 10, 2013 9:21 AM		Apr 17, 2013 8:06 AM		Apr 17, 2013 8:06 AM		
Detected Nuclides (Half-life)	①Density of Sample (Bq/L)	Scaling Factor (①/②)	①Density of Sample (Bq/L)	Scaling Factor (①/②)	①Density of Sample (Bq/L)	Scaling Factor (①/②)	①Density of Sample (Bq/L)	Scaling Factor (①/②)	①Density of Sample (Bq/L)	Scaling Factor (①/②)	①Density of Sample (Bq/L)	Scaling Factor (①/②)	
Cs-134 (Approx. 2 years)	0.013	0.00	0.013	0.00	0.12	0.00	0.12	0.00	0.045	0.00	0.027	0.00	60
Cs-137 (Approx. 30 years)	0.025	0.00	0.023	0.00	0.22	0.00	0.21	0.00	0.083	0.00	0.049	0.00	90

* The density specified by the Reactor Regulation is converted from Bq/cm³ to Bq/L.

* In the case of more than 2 nuclides, the sum of scaling factors to density limits is compared to 1.

* Analysis results by detail analysis (Phosphomolybdic acid ammonium adsorption sampling method) are noted.

* Analyzed by: THE GENERAL ENVIRONMENTAL TECHNOS Co., LTD.

Nuclides Analysis Result of the Radioactive Materials in the Seawater < Offshore 2/3 >

(Data summarized on May 30)

Place of Sampling (Place No.)	15km Offshore of Iwasawa Shore (T-7)				3km Offshore of Onahama Port (T-18)				5km Offshore of Numanouchi (T-M10)				② Density Limit Specified by the Reactor Regulation (Bq/L) (The density limit in the water outside the surrounding monitored areas is provided in section 6 of Appendix 2.)
	Upper Layer		Lower Layer		Upper Layer		Lower Layer		Upper Layer		Lower Layer		
Time of Sampling	Apr 12, 2013 7:45 AM		Apr 12, 2013 7:45 AM		Apr 12, 2013 6:09 AM		Apr 12, 2013 6:09 AM		Apr 12, 2013 8:50 AM		Apr 12, 2013 8:50 AM		
Detected Nuclides (Half-life)	①Density of Sample (Bq/L)	Scaling Factor (①/②)	①Density of Sample (Bq/L)	Scaling Factor (①/②)	①Density of Sample (Bq/L)	Scaling Factor (①/②)	①Density of Sample (Bq/L)	Scaling Factor (①/②)	①Density of Sample (Bq/L)	Scaling Factor (①/②)	①Density of Sample (Bq/L)	Scaling Factor (①/②)	
Cs-134 (Approx. 2 years)	0.022	0.00	0.019	0.00	0.0067	0.00	0.0085	0.00	0.0038	0.00	0.0071	0.00	60
Cs-137 (Approx. 30 years)	0.044	0.00	0.035	0.00	0.013	0.00	0.015	0.00	0.010	0.00	0.015	0.00	90

Place of Sampling (Place No.)	Around 1km Offshore of Ota River (T-S1)				Around 3km Offshore of Odaka Ward (T-S2)				Around 2km Offshore of Kido River(T-S5)				② Density Limit Specified by the Reactor Regulation (Bq/L) (The density limit in the water outside the surrounding monitored areas is provided in section 6 of Appendix 2.)
	Upper Layer		Lower Layer		Upper Layer		Lower Layer		Upper Layer		Lower Layer		
Time of Sampling	Apr 11, 2013 5:43 AM		Apr 11, 2013 5:43 AM		Apr 11, 2013 5:19 AM		Apr 11, 2013 5:19 AM		Apr 19, 2013 7:17 AM		Apr 19, 2013 7:17 AM		
Detected Nuclides (Half-life)	①Density of Sample (Bq/L)	Scaling Factor (①/②)	①Density of Sample (Bq/L)	Scaling Factor (①/②)	①Density of Sample (Bq/L)	Scaling Factor (①/②)	①Density of Sample (Bq/L)	Scaling Factor (①/②)	①Density of Sample (Bq/L)	Scaling Factor (①/②)	①Density of Sample (Bq/L)	Scaling Factor (①/②)	
Cs-134 (Approx. 2 years)	0.020	0.00	0.025	0.00	0.048	0.00	0.016	0.00	0.070	0.00	0.062	0.00	60
Cs-137 (Approx. 30 years)	0.041	0.00	0.049	0.00	0.095	0.00	0.033	0.00	0.13	0.00	0.11	0.00	90

* The density specified by the Reactor Regulation is converted from Bq/cm³ to Bq/L.

* In the case of more than 2 nuclides, the sum of scaling factors to density limits is compared to 1.

* Analysis results by detail analysis (Phosphomolybdic acid ammonium adsorption sampling method) are noted.

* Analyzed by: THE GENERAL ENVIRONMENTAL TECHNOS Co., LTD.

Nuclides Analysis Result of the Radioactive Materials in the Seawater < Offshore 3/3 >

(Data summarized on May 30)

Place of Sampling (Place No.)	Around 2km Offshore of Fukushima Daini NPS (T-S7)				Around 10km Offshore of 1F (T-B3)				Around 10km Offshore of 2F (T-B4)				② Density Limit Specified by the Reactor Regulation (Bq/L) (The density limit in the water outside the surrounding monitored areas is provided in section 6 of Appendix 2.)
	Upper Layer		Lower Layer		Upper Layer		Lower Layer		Upper Layer		Lower Layer		
Time of Sampling	Apr 19, 2013 6:39 AM		Apr 19, 2013 6:39 AM		Apr 16, 2013 5:32 AM		Apr 16, 2013 5:32 AM		Apr 16, 2013 6:23 AM		Apr 16, 2013 6:23 AM		
Detected Nuclides (Half-life)	①Density of Sample (Bq/L)	Scaling Factor (①/②)	①Density of Sample (Bq/L)	Scaling Factor (①/②)	①Density of Sample (Bq/L)	Scaling Factor (①/②)	①Density of Sample (Bq/L)	Scaling Factor (①/②)	①Density of Sample (Bq/L)	Scaling Factor (①/②)	①Density of Sample (Bq/L)	Scaling Factor (①/②)	
Cs-134 (Approx. 2 years)	0.11	0.00	0.11	0.00	0.014	0.00	0.0092	0.00	0.0098	0.00	0.0057	0.00	60
Cs-137 (Approx. 30 years)	0.20	0.00	0.21	0.00	0.027	0.00	0.022	0.00	0.022	0.00	0.010	0.00	90

Place of Sampling (Place No.)	/				/				/				② Density Limit Specified by the Reactor Regulation (Bq/L) (The density limit in the water outside the surrounding monitored areas is provided in section 6 of Appendix 2.)
	Upper Layer		Lower Layer		Upper Layer		Lower Layer		Upper Layer		Lower Layer		
Time of Sampling	/		/		/		/		/		/		
Detected Nuclides (Half-life)	①Density of Sample (Bq/L)	Scaling Factor (①/②)	①Density of Sample (Bq/L)	Scaling Factor (①/②)	①Density of Sample (Bq/L)	Scaling Factor (①/②)	①Density of Sample (Bq/L)	Scaling Factor (①/②)	①Density of Sample (Bq/L)	Scaling Factor (①/②)	①Density of Sample (Bq/L)	Scaling Factor (①/②)	
Cs-134 (Approx. 2 years)	/	/	/	/	/	/	/	/	/	/	/	/	60
Cs-137 (Approx. 30 years)	/	/	/	/	/	/	/	/	/	/	/	/	90

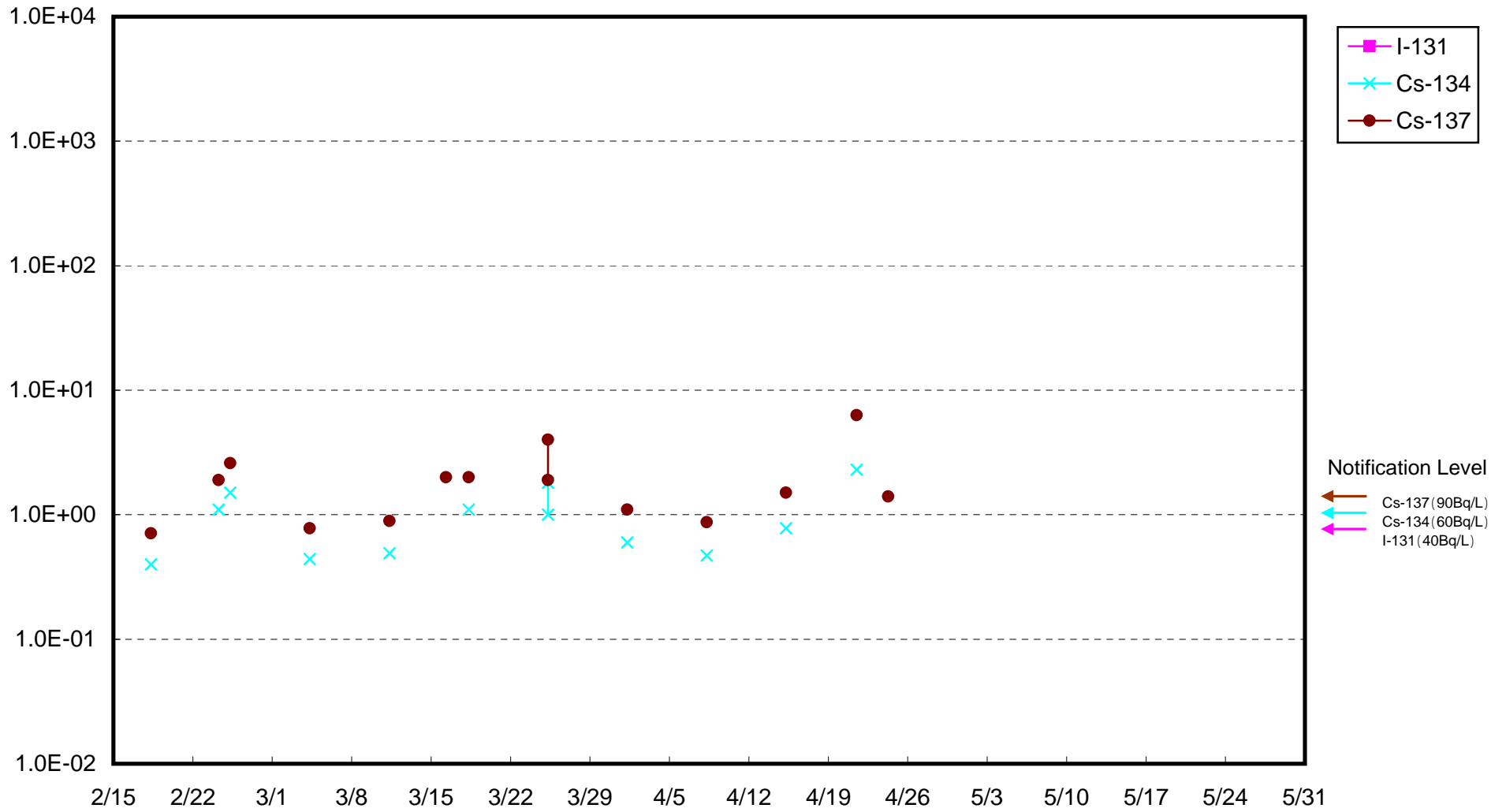
* The density specified by the Reactor Regulation is converted from Bq/cm³ to Bq/L.

* In the case of more than 2 nuclides, the sum of scaling factors to density limits is compared to 1.

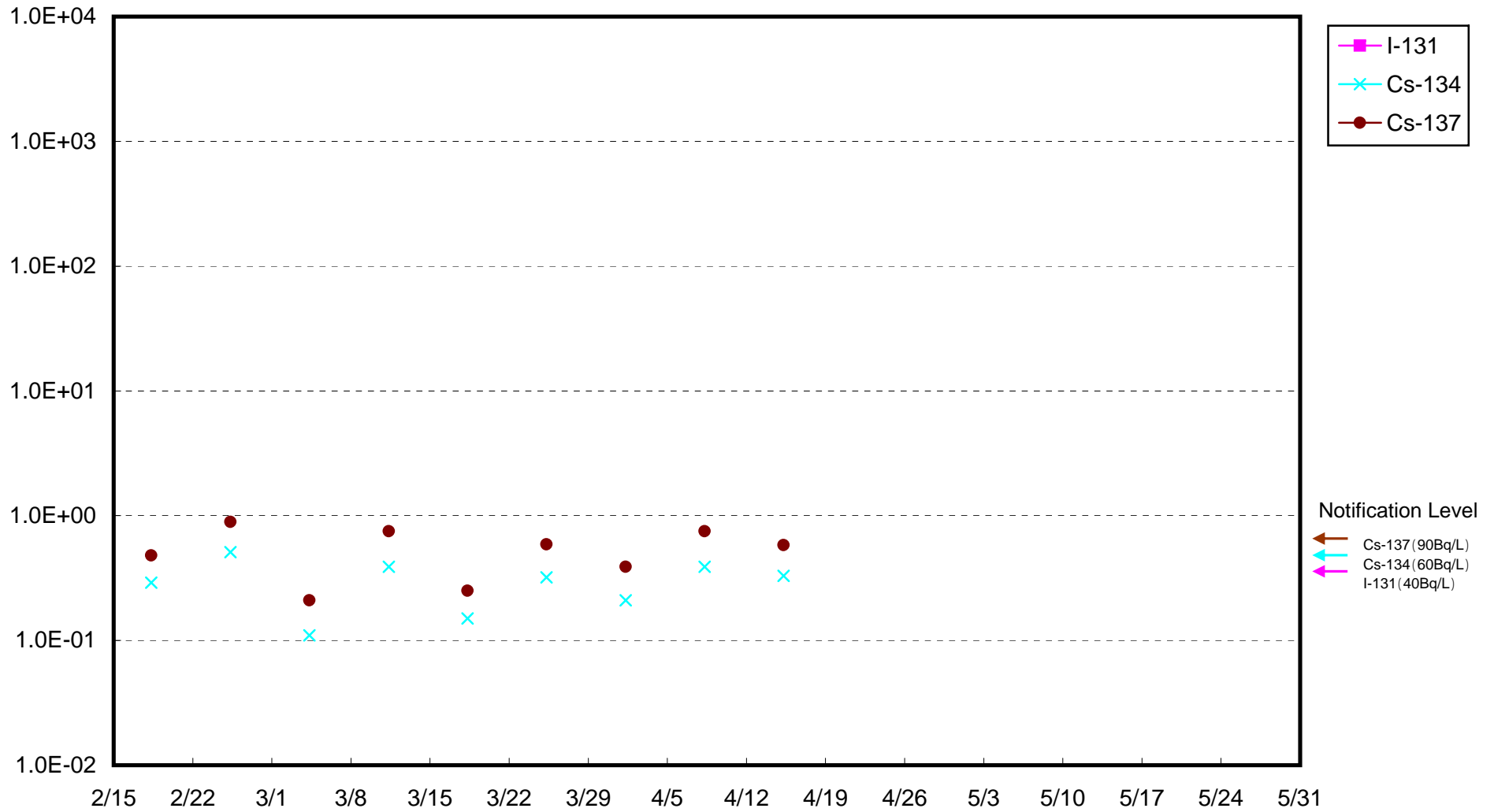
* Analysis results by detail analysis (Phosphomolybdic acid ammonium adsorption sampling method) are noted.

* Analyzed by: THE GENERAL ENVIRONMENTAL TECHNOS Co., LTD.

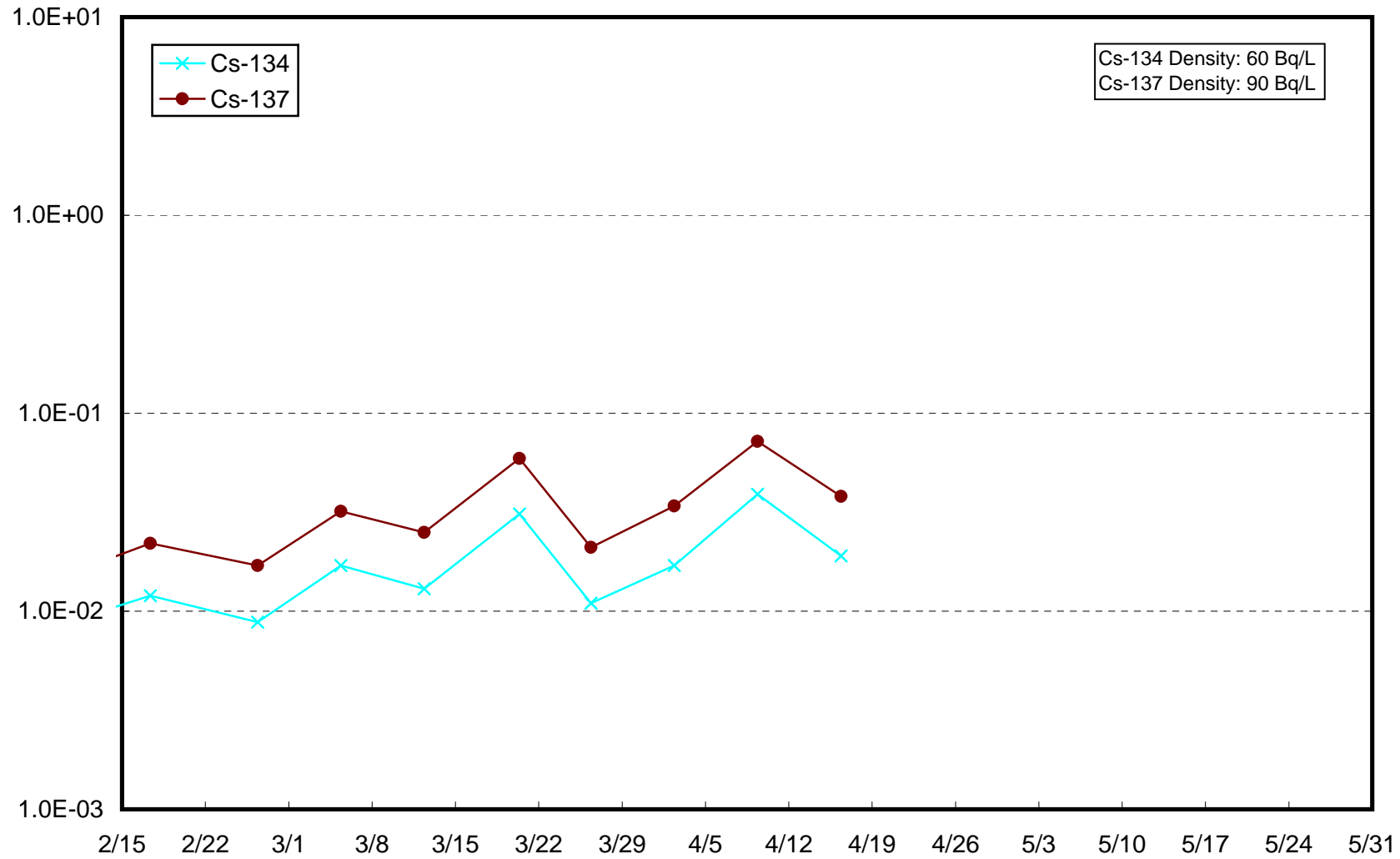
Radioactivity Density of the Seawater at 1F Units 5-6 North Discharge Channel (Bq/L)



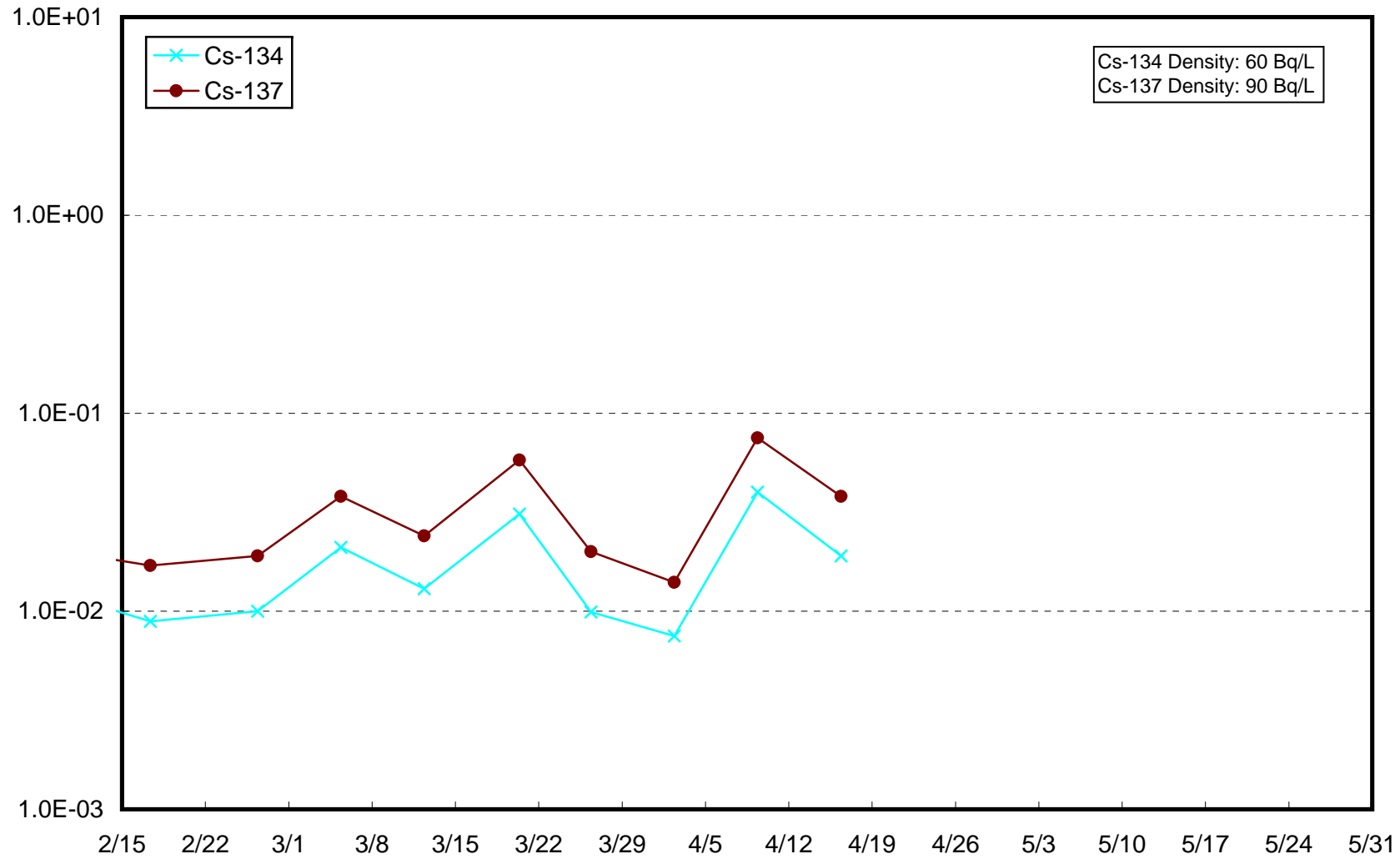
Radioactivity Density of the Seawater at 1F South Discharge Channel (Bq/L)



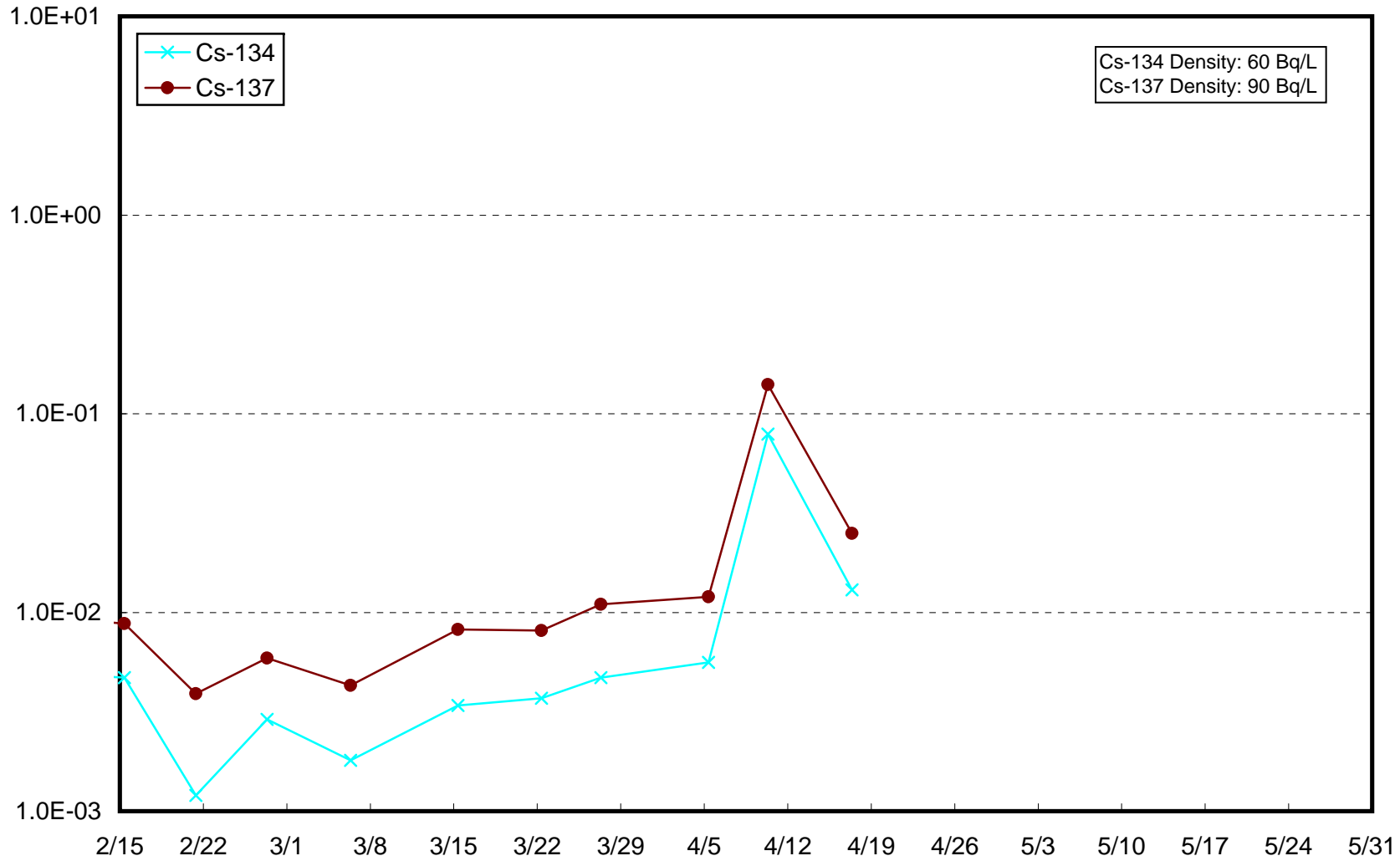
Radioactivity Density of the Seawater at 3km Offshore of Odaka Ward (T-14) Upper Layer (Bq/L)



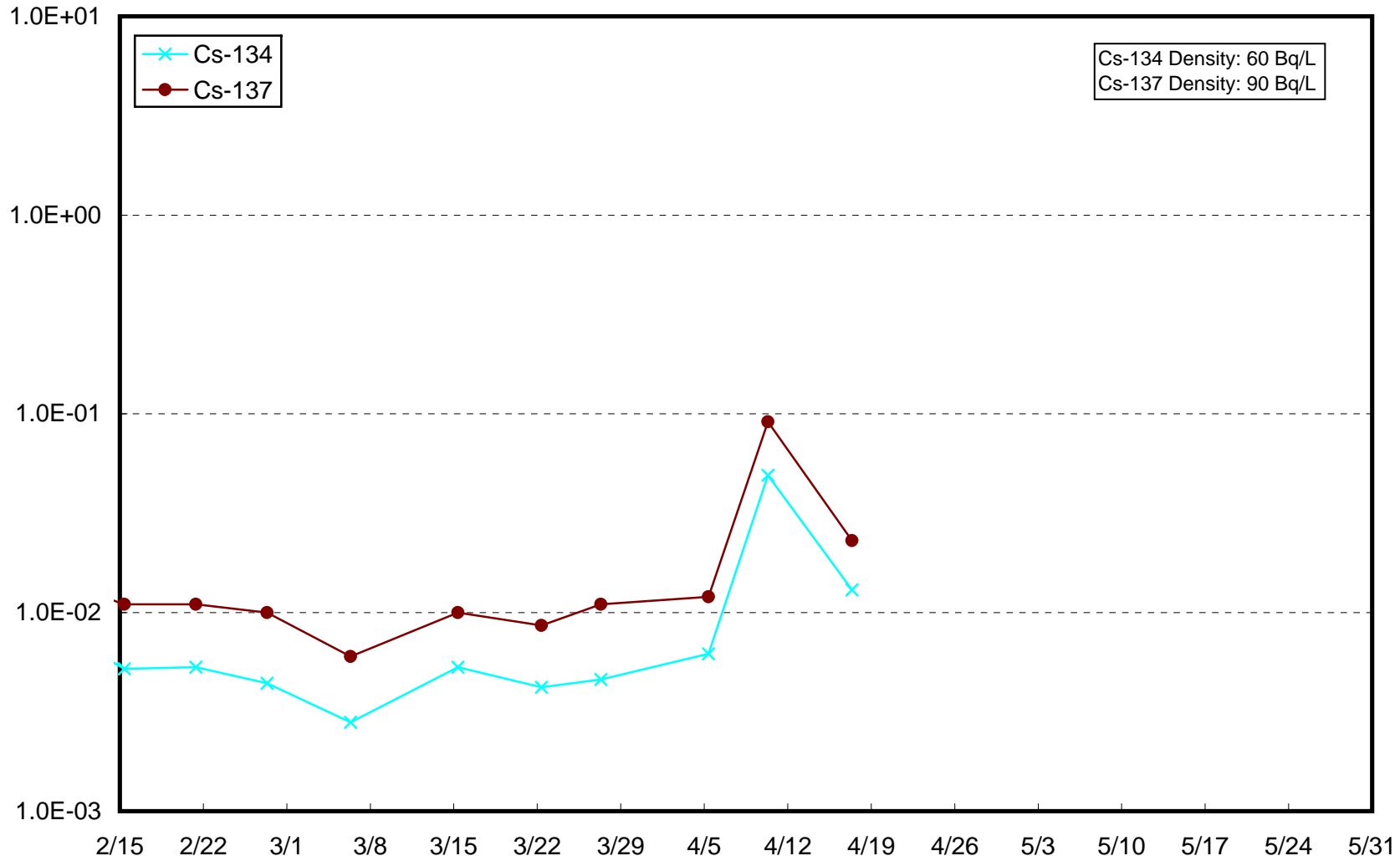
Radioactivity Density of the Seawater at 3km Offshore of Odaka Ward (T-14) Lower Layer (Bq/L)



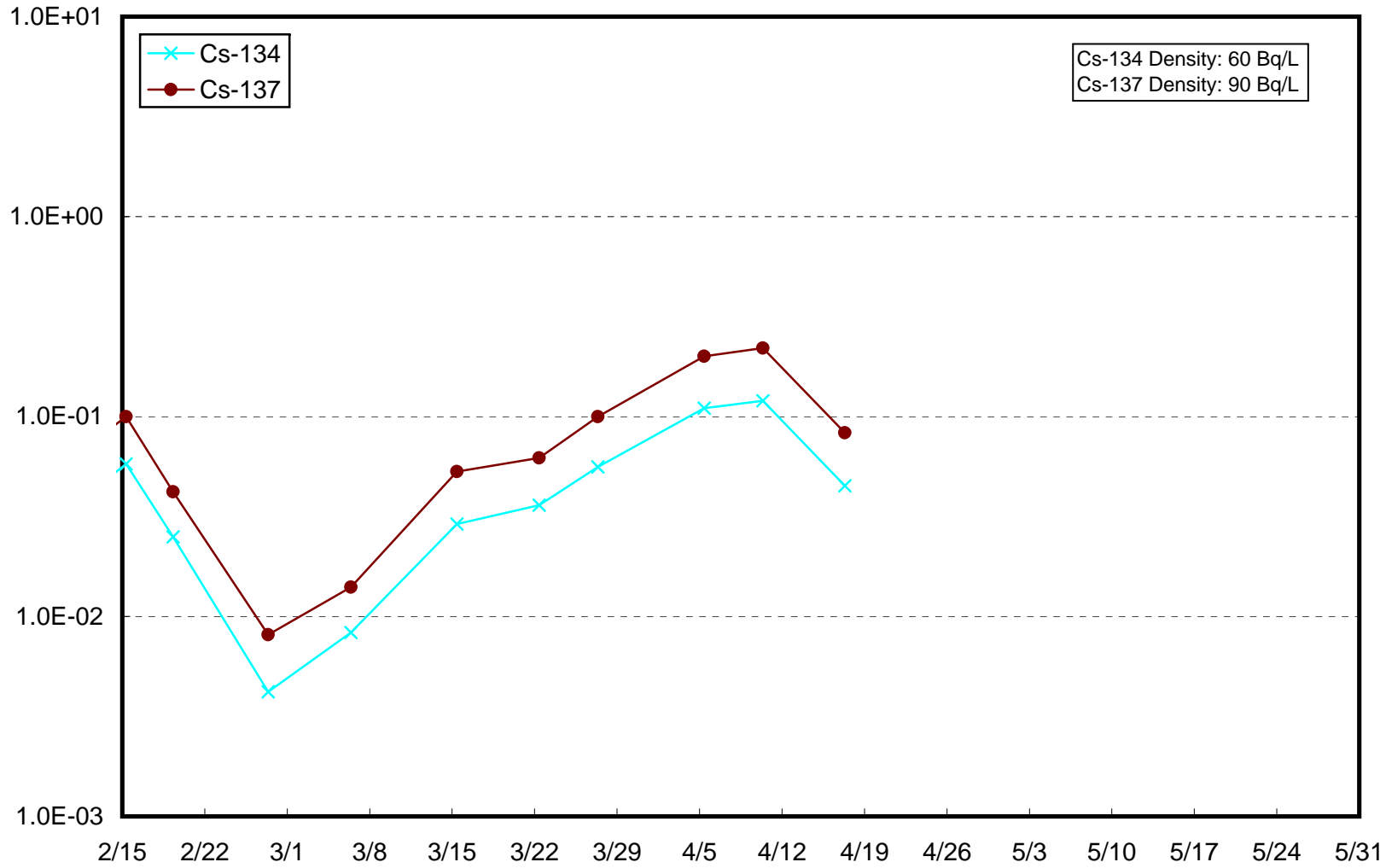
Radioactivity Density of the Seawater at 15km Offshore of Fukushima Daiichi NPS (T-5) Upper Layer (Bq/L)



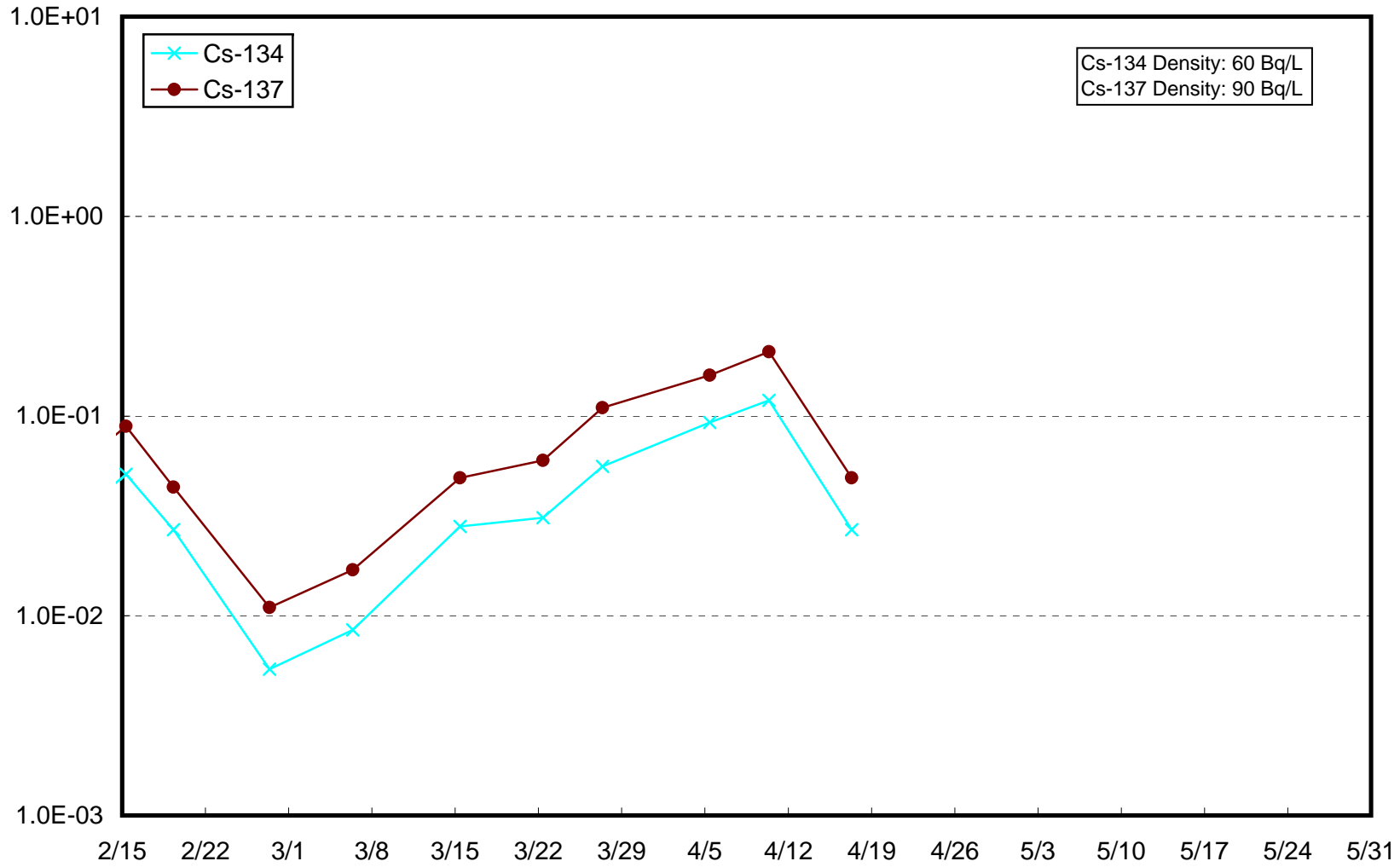
Radioactivity Density of the Seawater at 15km Offshore of Fukushima Daiichi NPS (T-5) Lower Layer (Bq/L)



Radioactivity Density of the Seawater at 3km Offshore of Iwasawa Shore (T-11) Upper Layer (Bq/L)



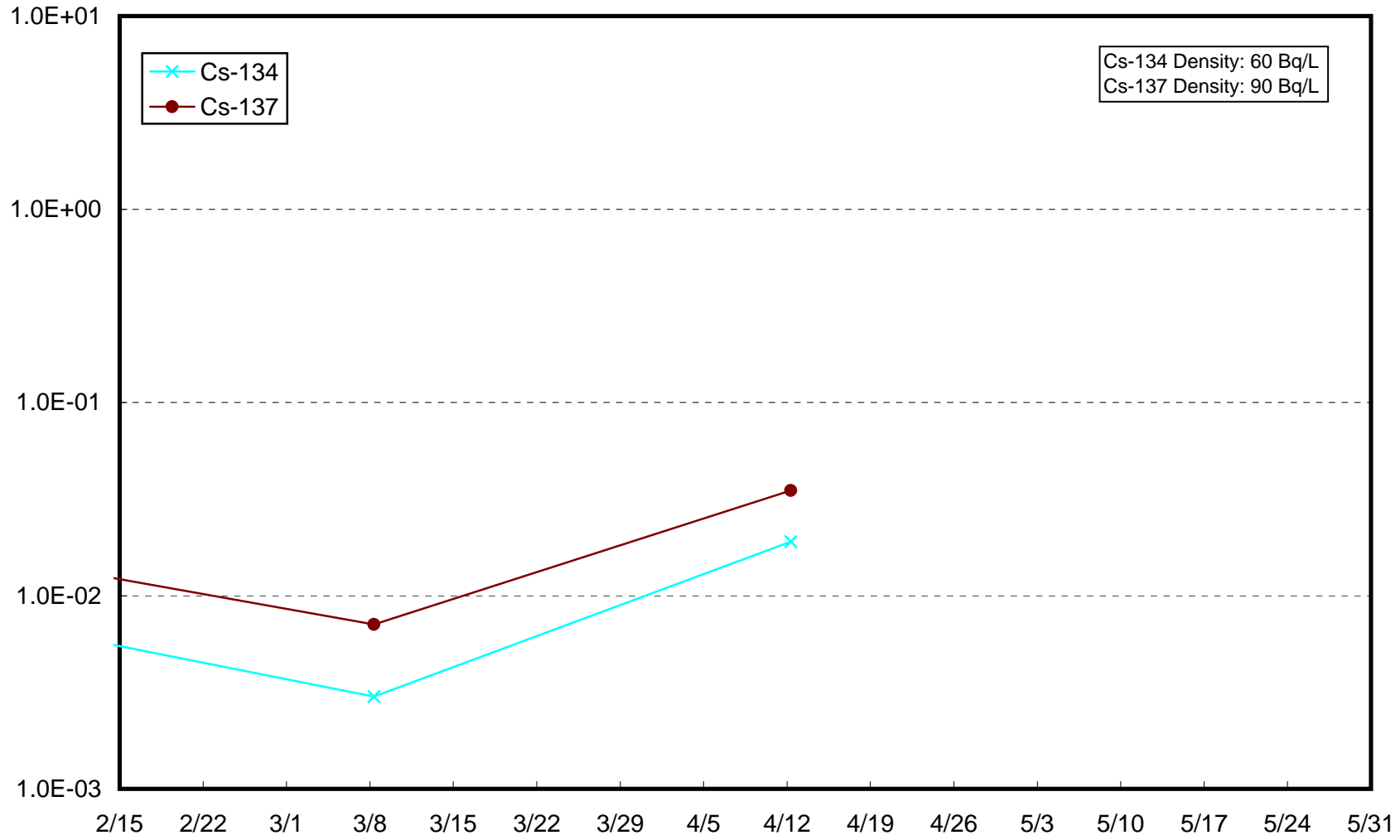
Radioactivity Density of the Seawater at 3km Offshore of Iwasawa Shore (T-11) Lower Layer (Bq/L)



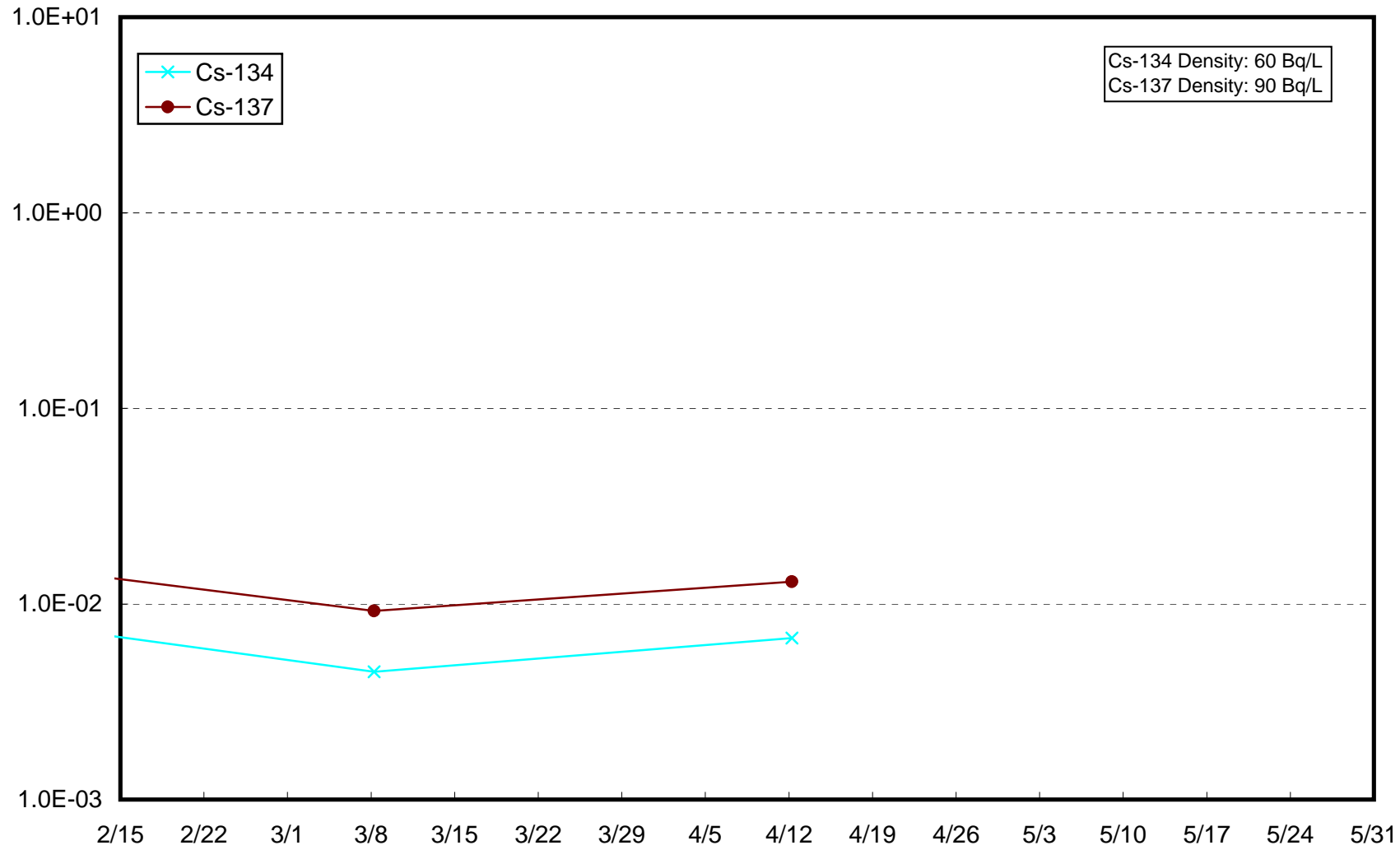
Radioactivity Density of the Seawater at 15km Offshore of Iwasawa Shore (T-7) Upper Layer (Bq/L)



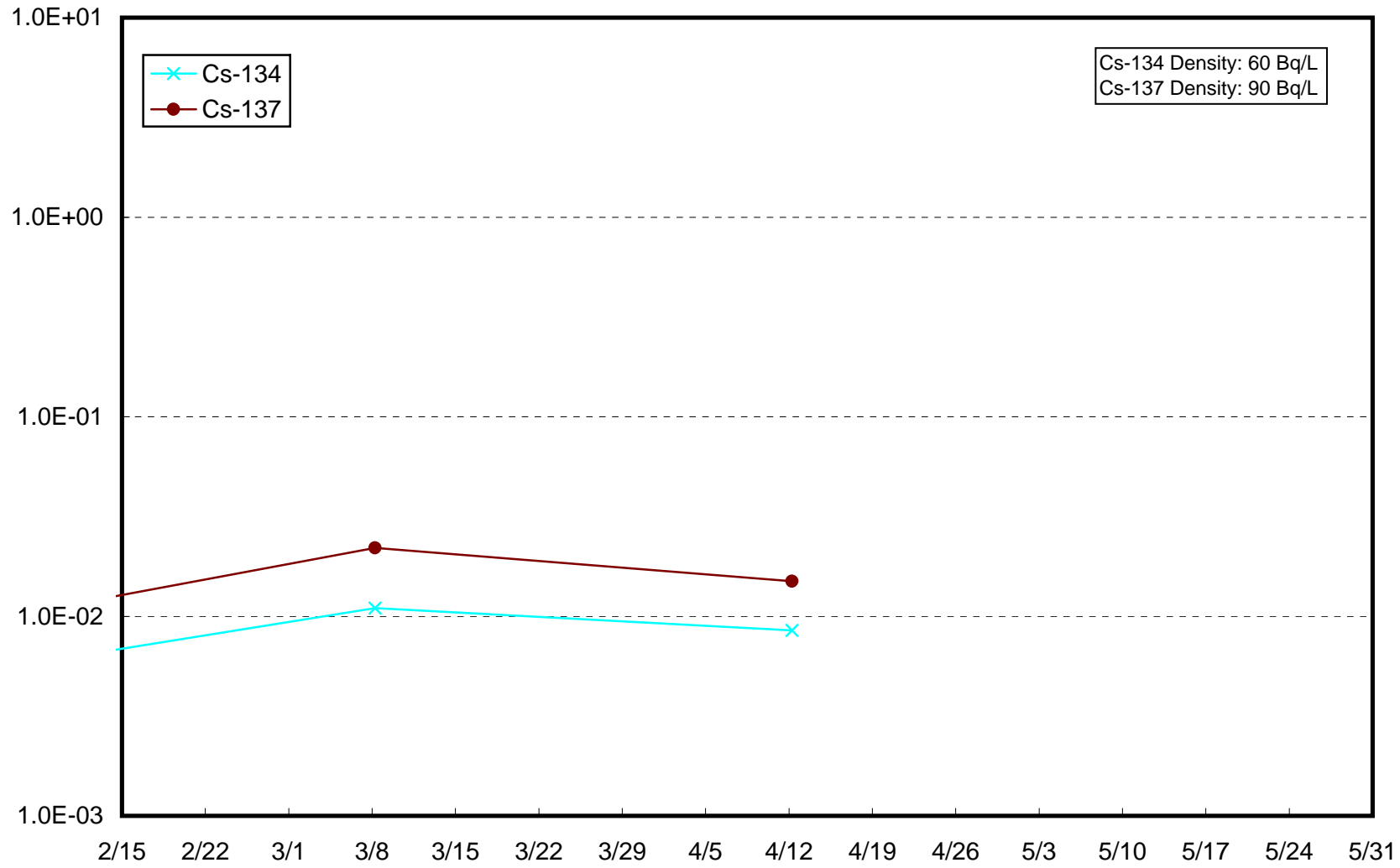
Radioactivity Density of the Seawater at 15km Offshore of Iwasawa Shore (T-7) Lower Layer (Bq/L)



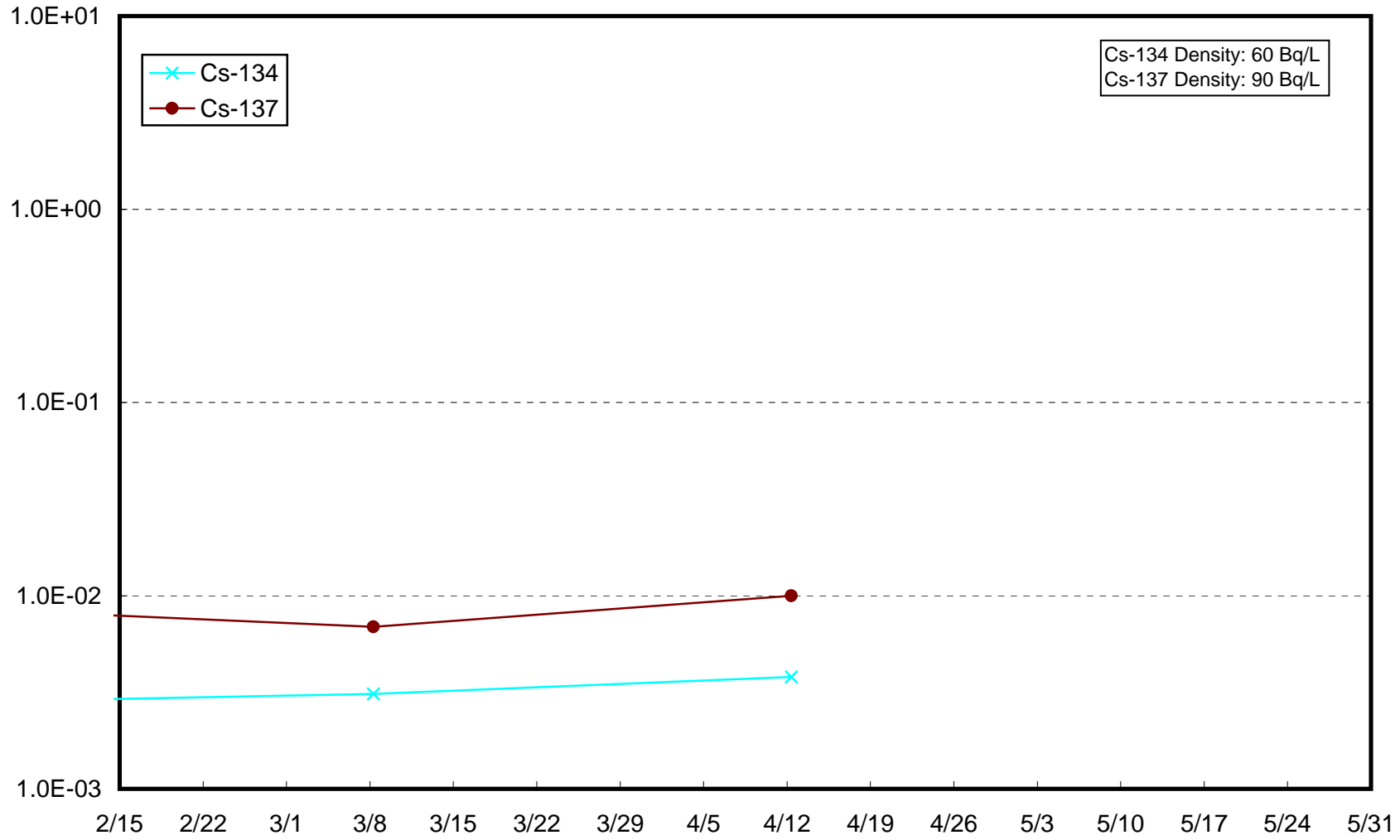
Radioactivity Density of the Seawater at 3km Offshore of Onahama Port (T-18) Upper Layer (Bq/L)



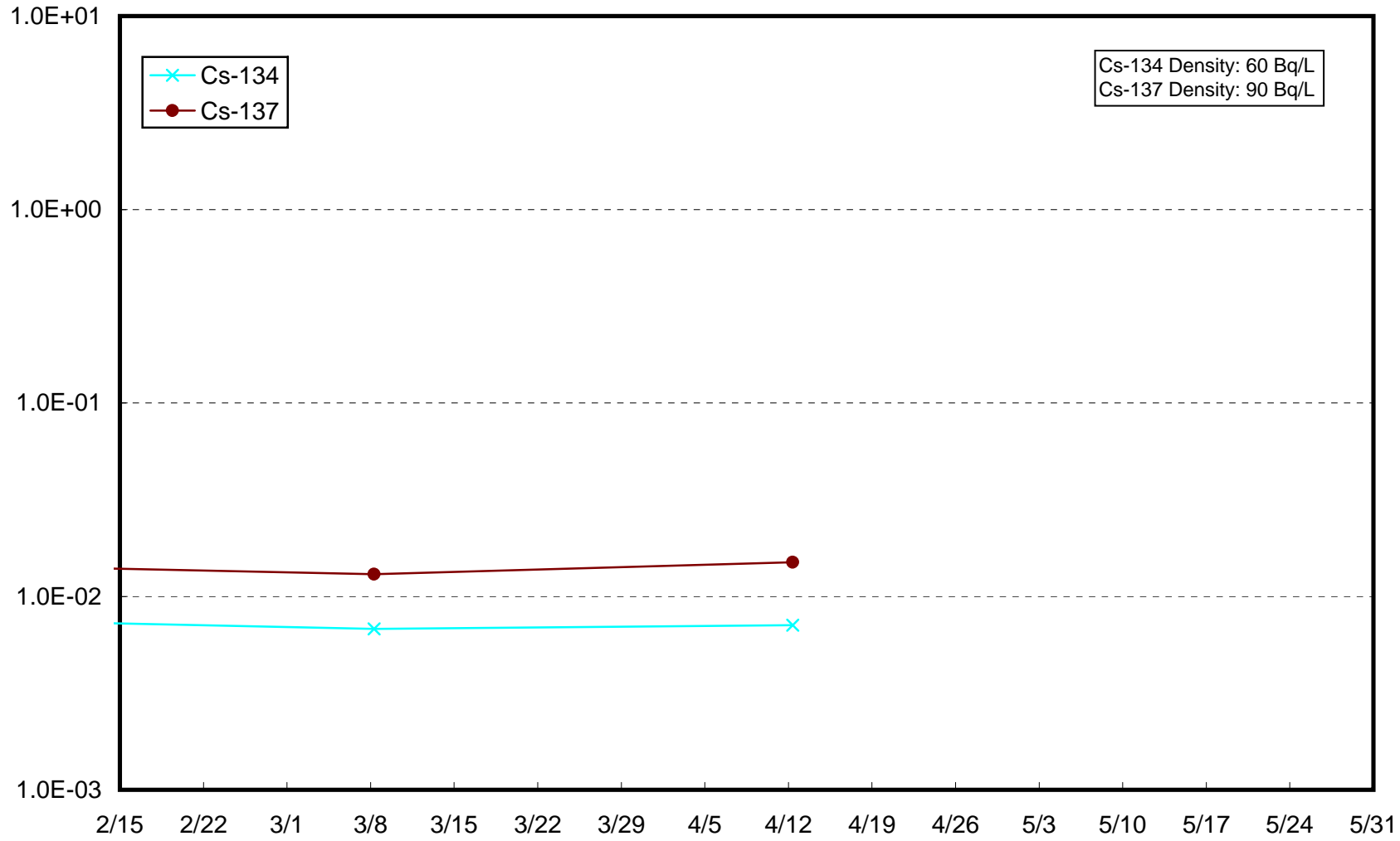
Radioactivity Density of the Seawater at 3km Offshore of Onahama Port (T-18) Lower Layer (Bq/L)



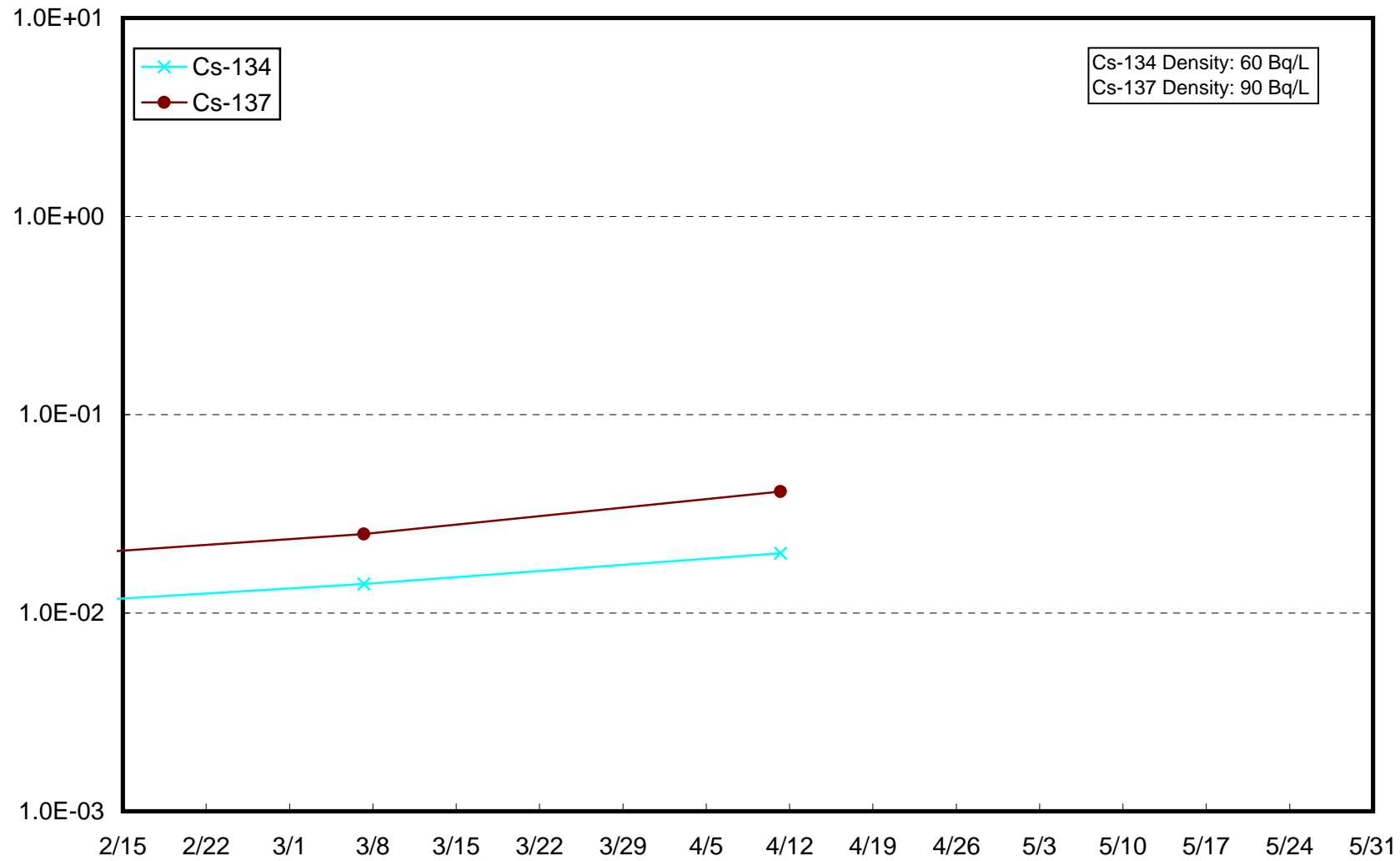
Radioactivity Density of the Seawater at 5km Offshore of Numanouchi (T-M10) Upper Layer (Bq/L)



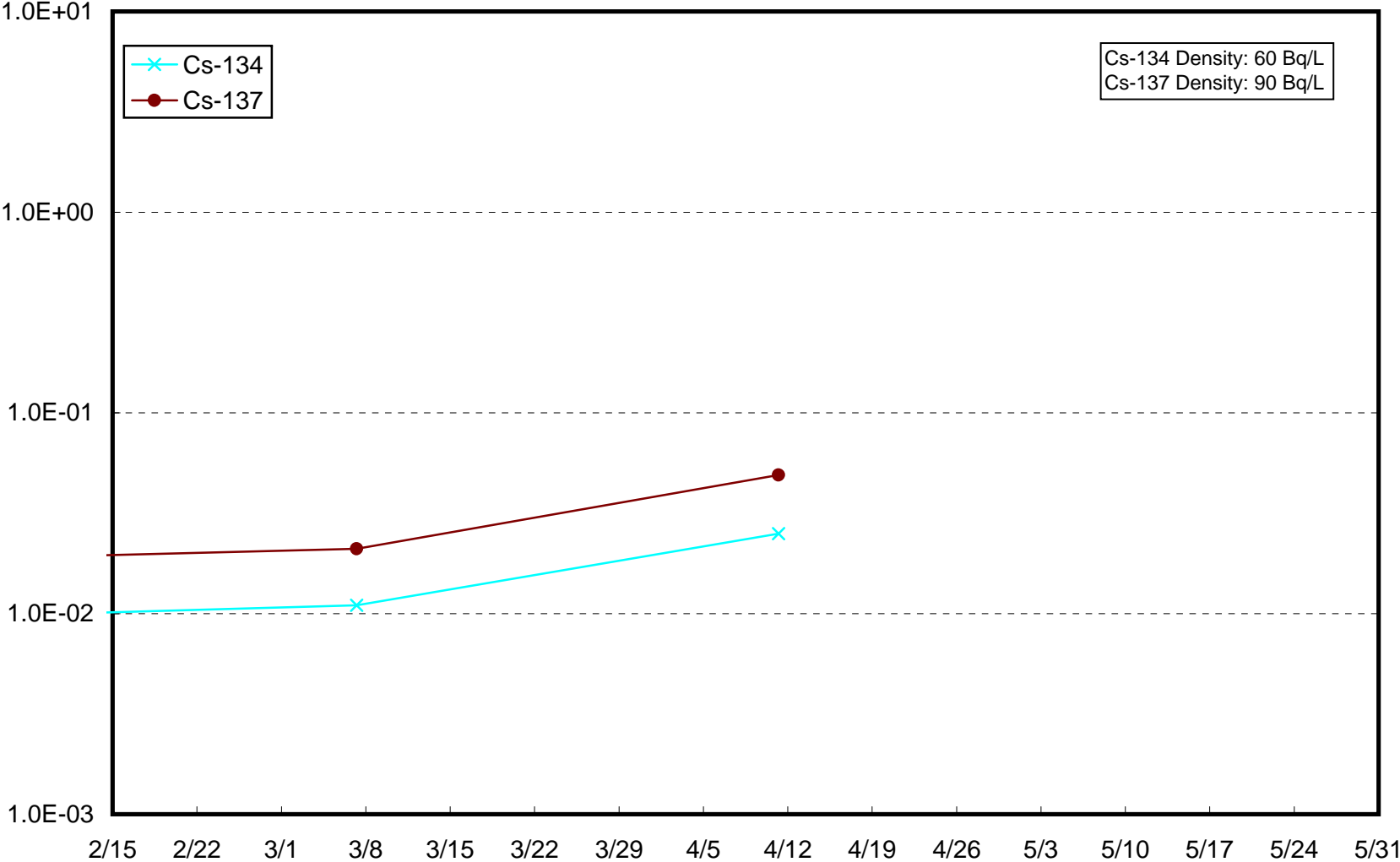
Radioactivity Density of the Seawater at 5km Offshore of Numanouchi (T-M10) Lower Layer (Bq/L)



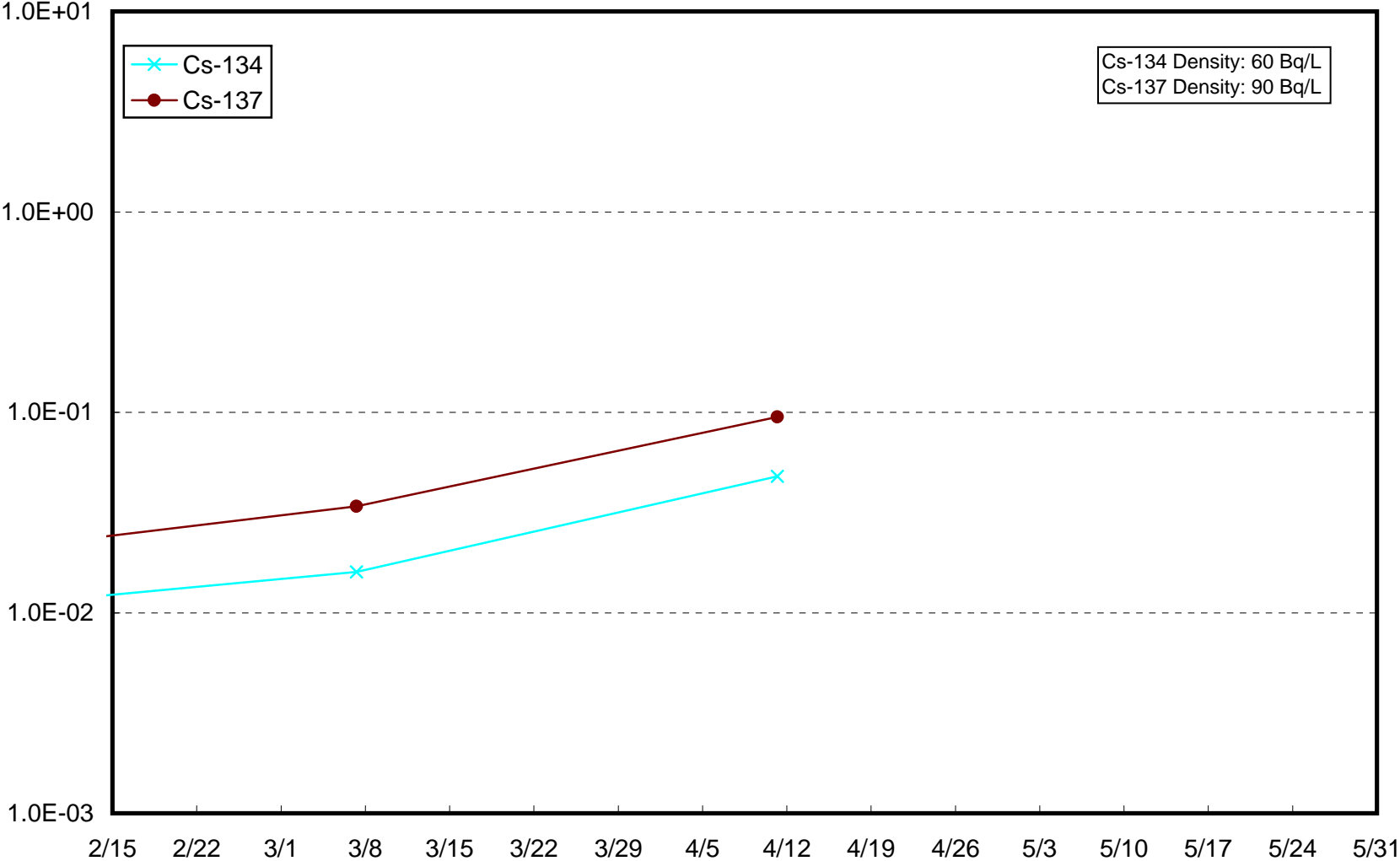
Radioactivity Density of the Seawater Around 1km Offshore of Ota River (T-S1) Upper Layer (Bq/L)



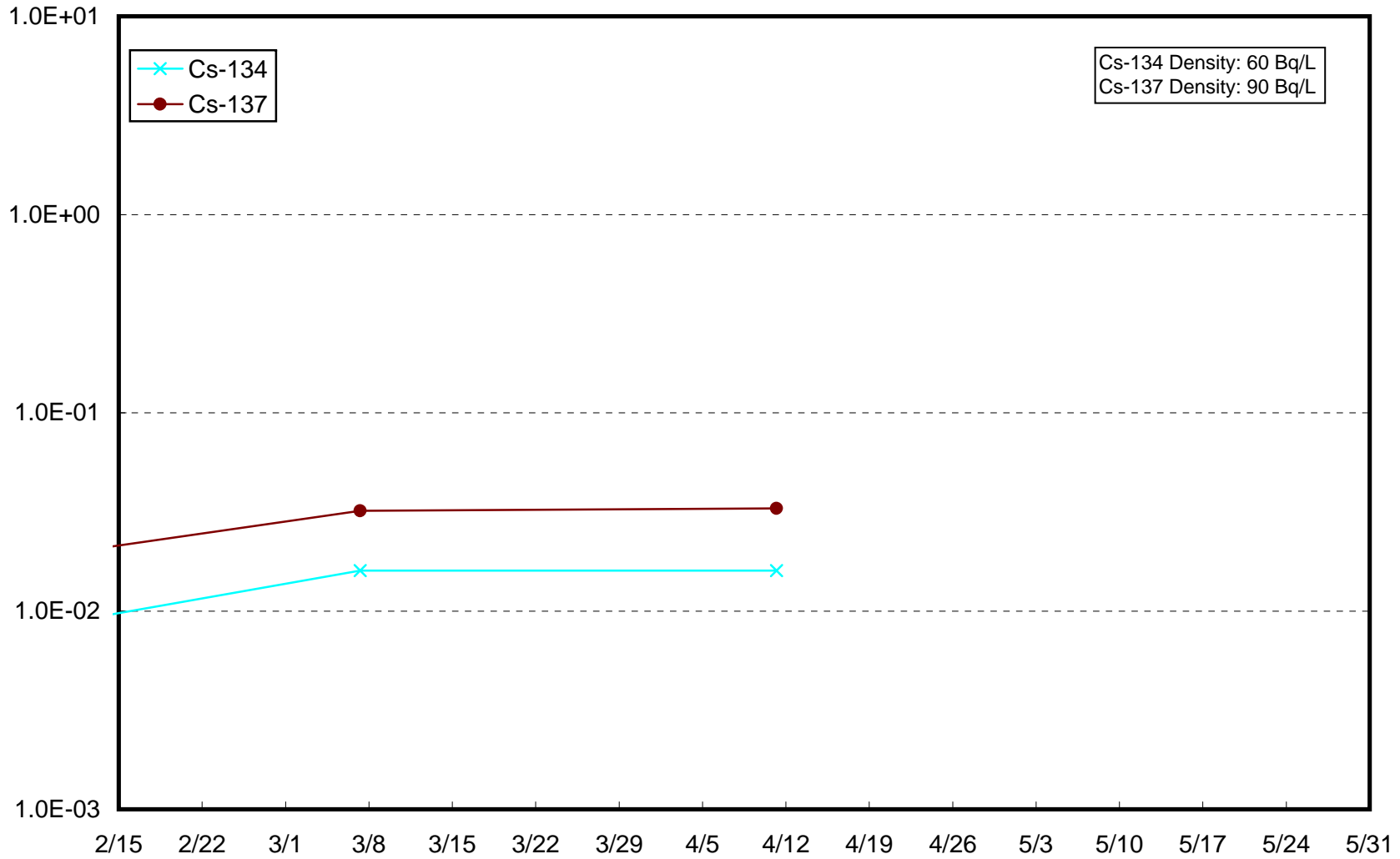
Radioactivity Density of the Seawater Around 1km Offshore of Ota River (T-S1) Lower Layer (Bq/L)



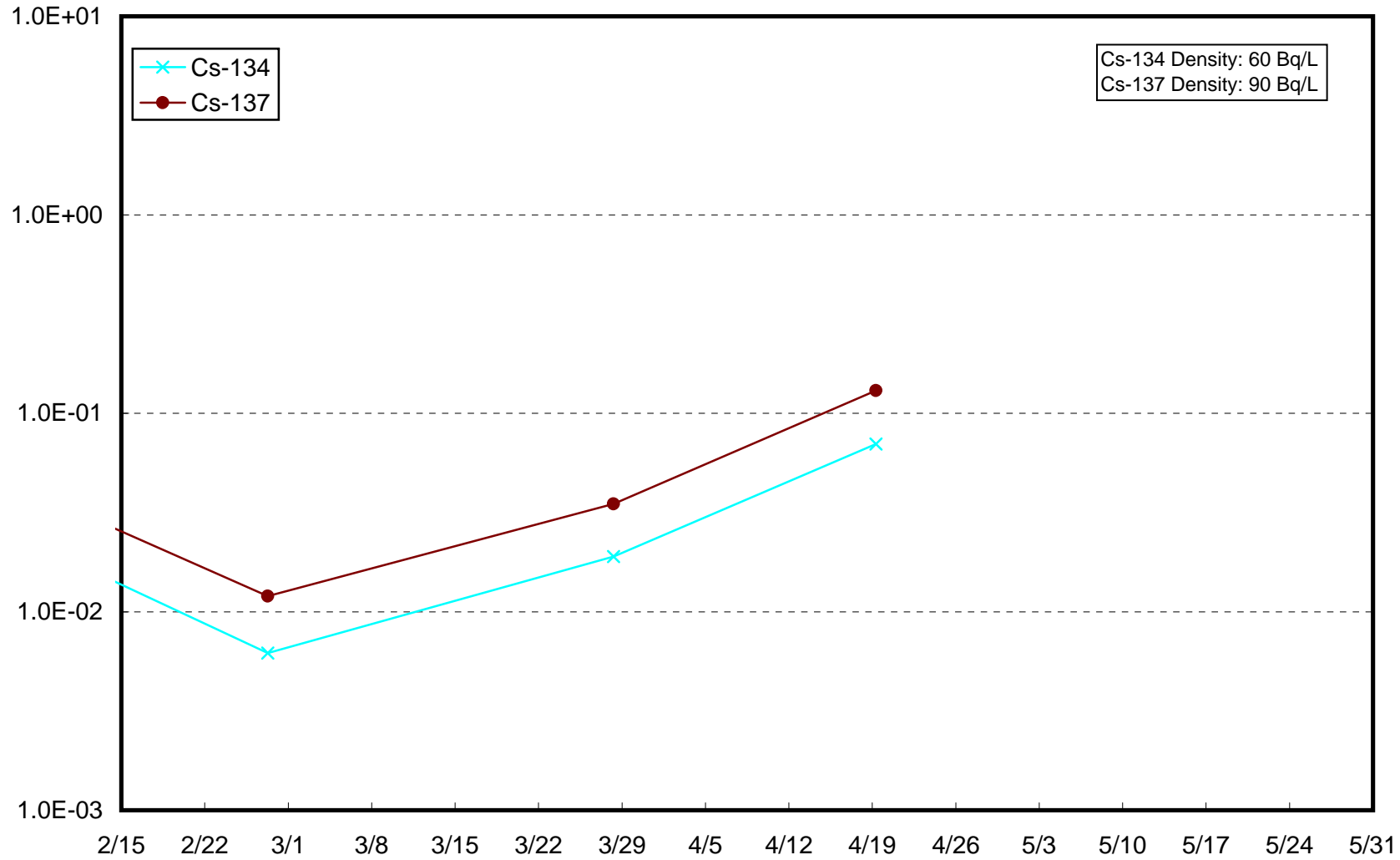
Radioactivity Density of the Seawater Around 3km Offshore of Odaka Ward (T-S2) Upper Layer (Bq/L)



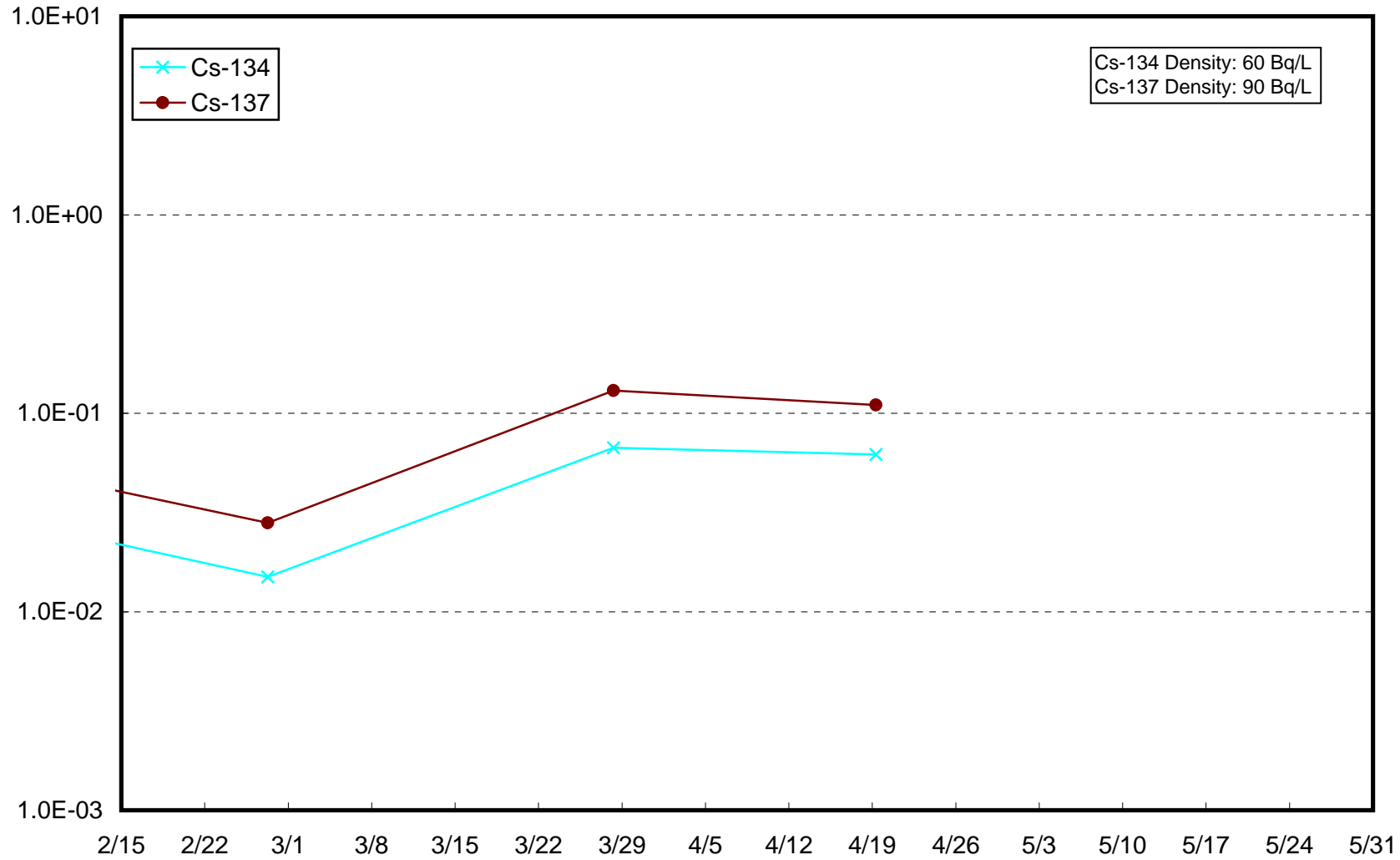
Radioactivity Density of the Seawater Around 3km Offshore of Odaka Ward (T-S2) Lower Layer (Bq/L)



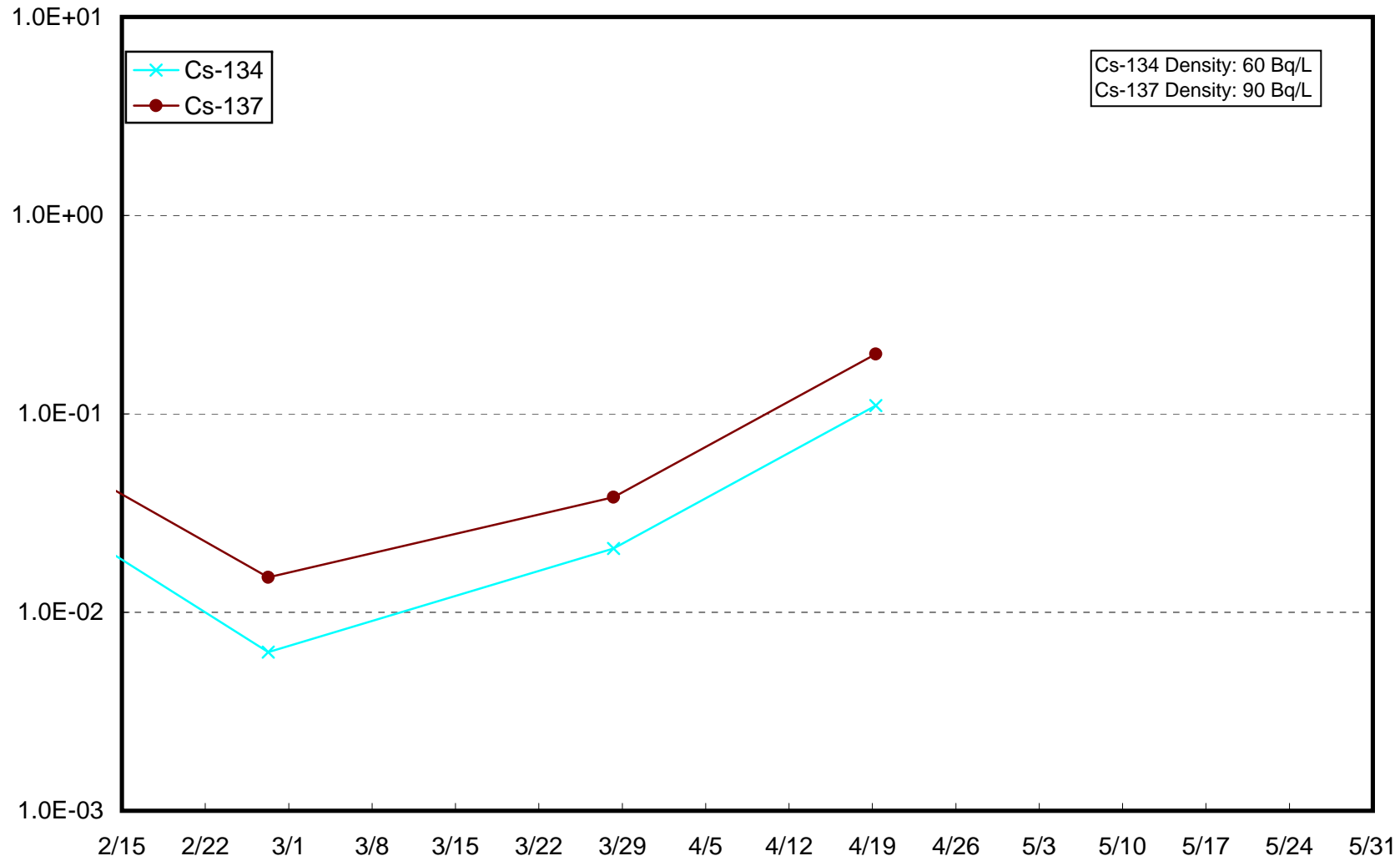
Radioactivity Density of the Seawater at 2km Offshore of Kido River (T-S5) Upper Layer (Bq/L)



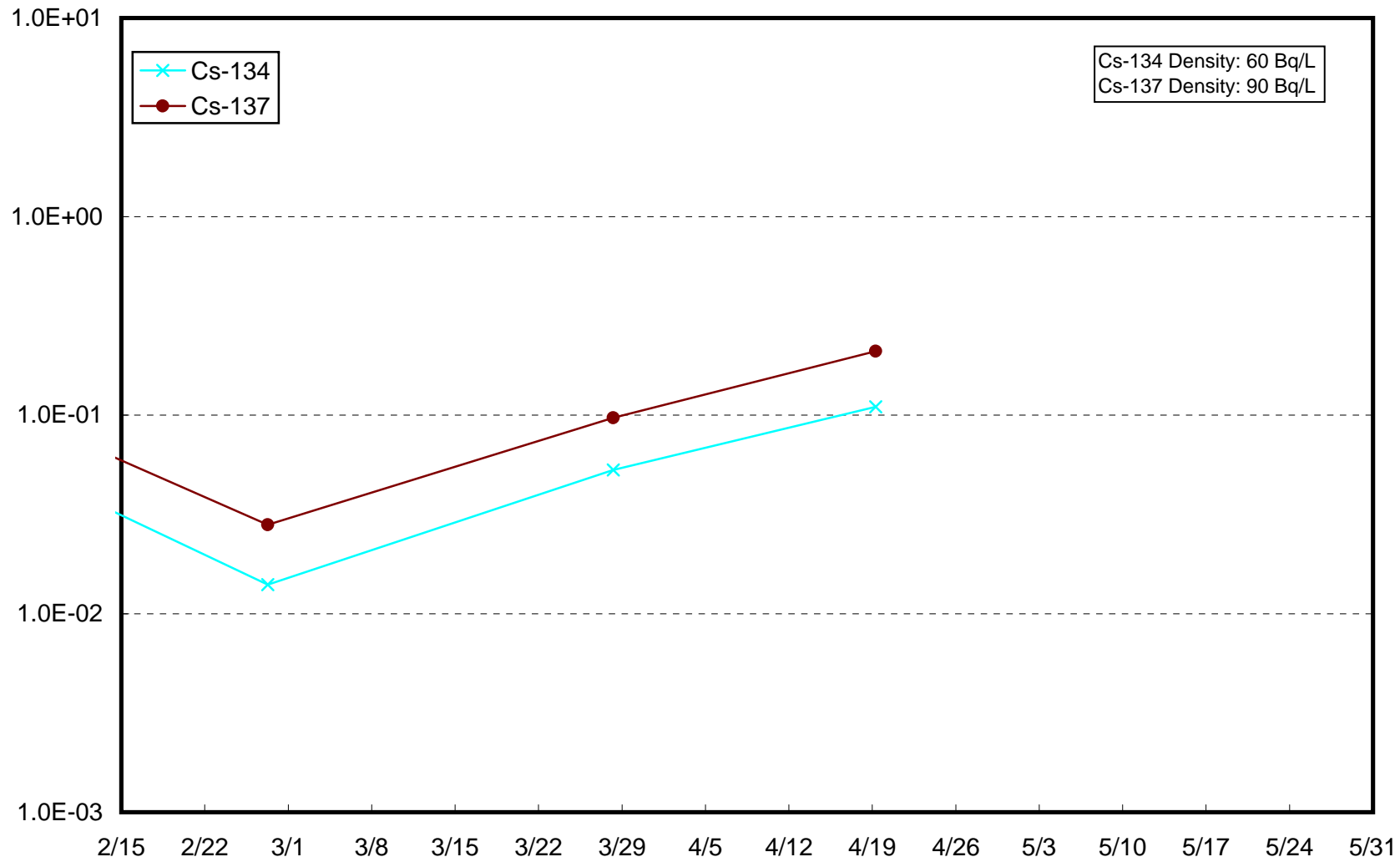
Radioactivity Density of the Seawater at 2km Offshore of Kido River (T-S5) Lower Layer (Bq/L)



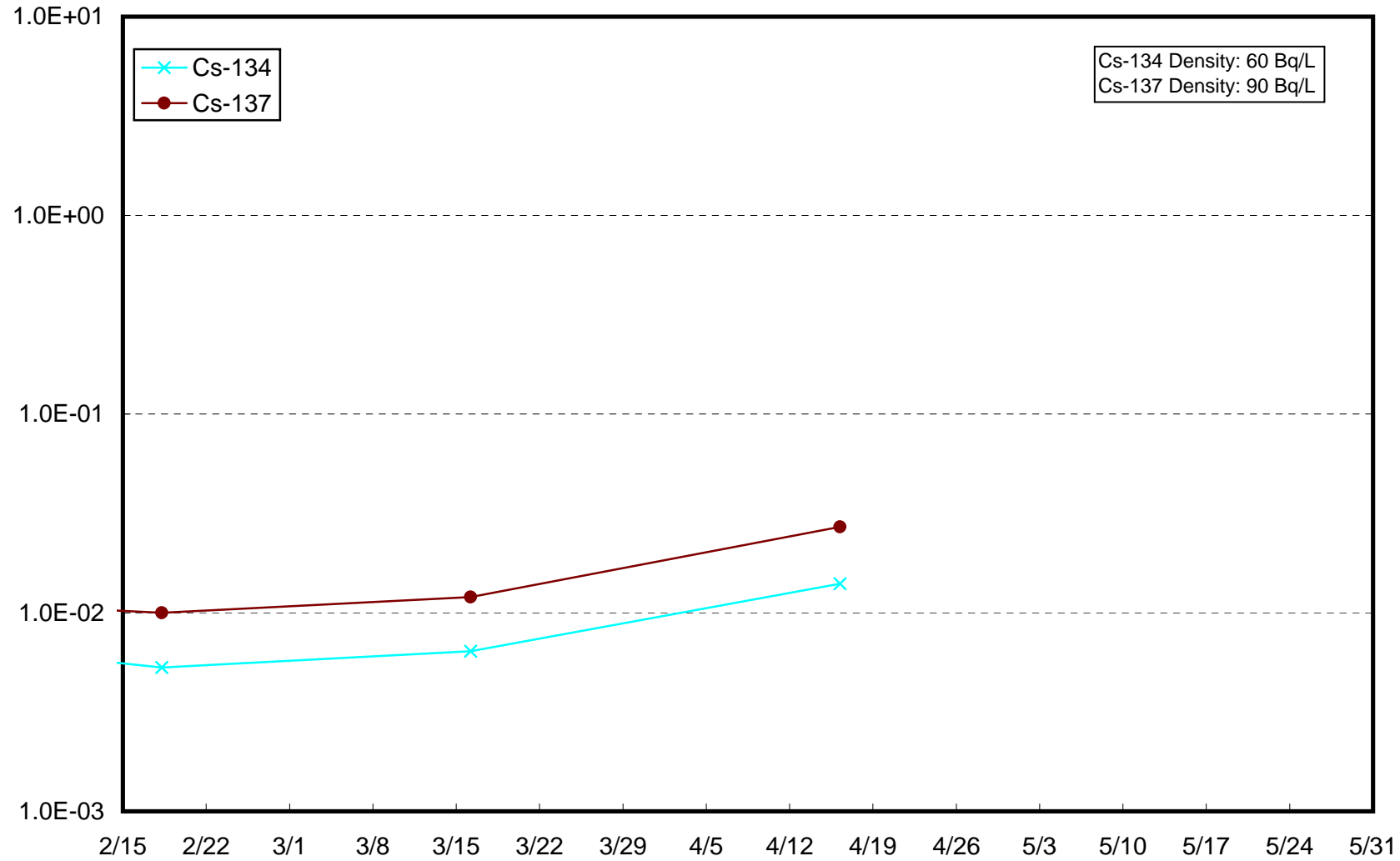
Radioactivity Density of the Seawater at 2km Offshore of Fukushima Daini NPS (T-S7) Upper Layer (Bq/L)



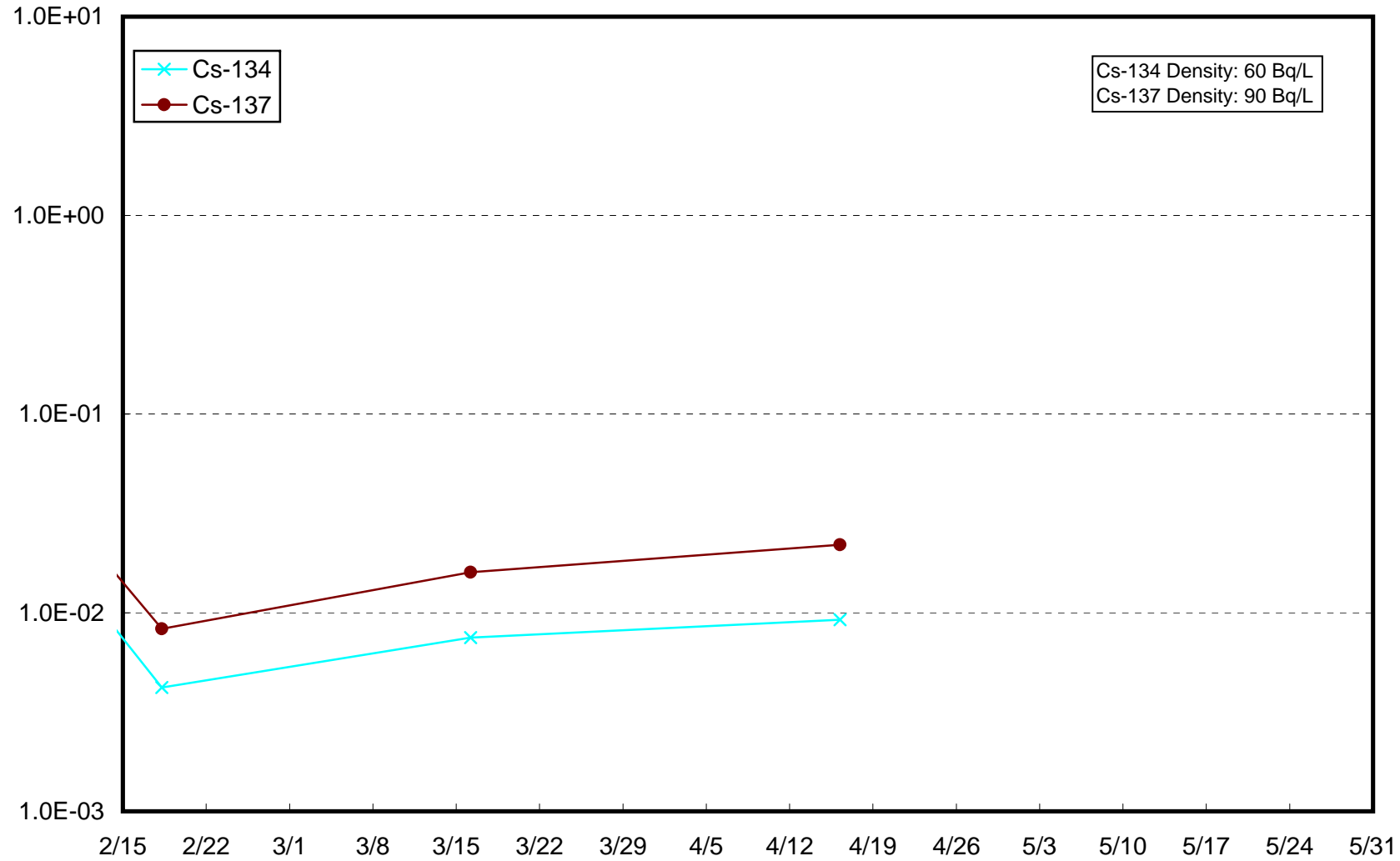
Radioactivity Density of the Seawater at 2km Offshore of Fukushima Daini NPS (T-S7) Lower Layer (Bq/L)



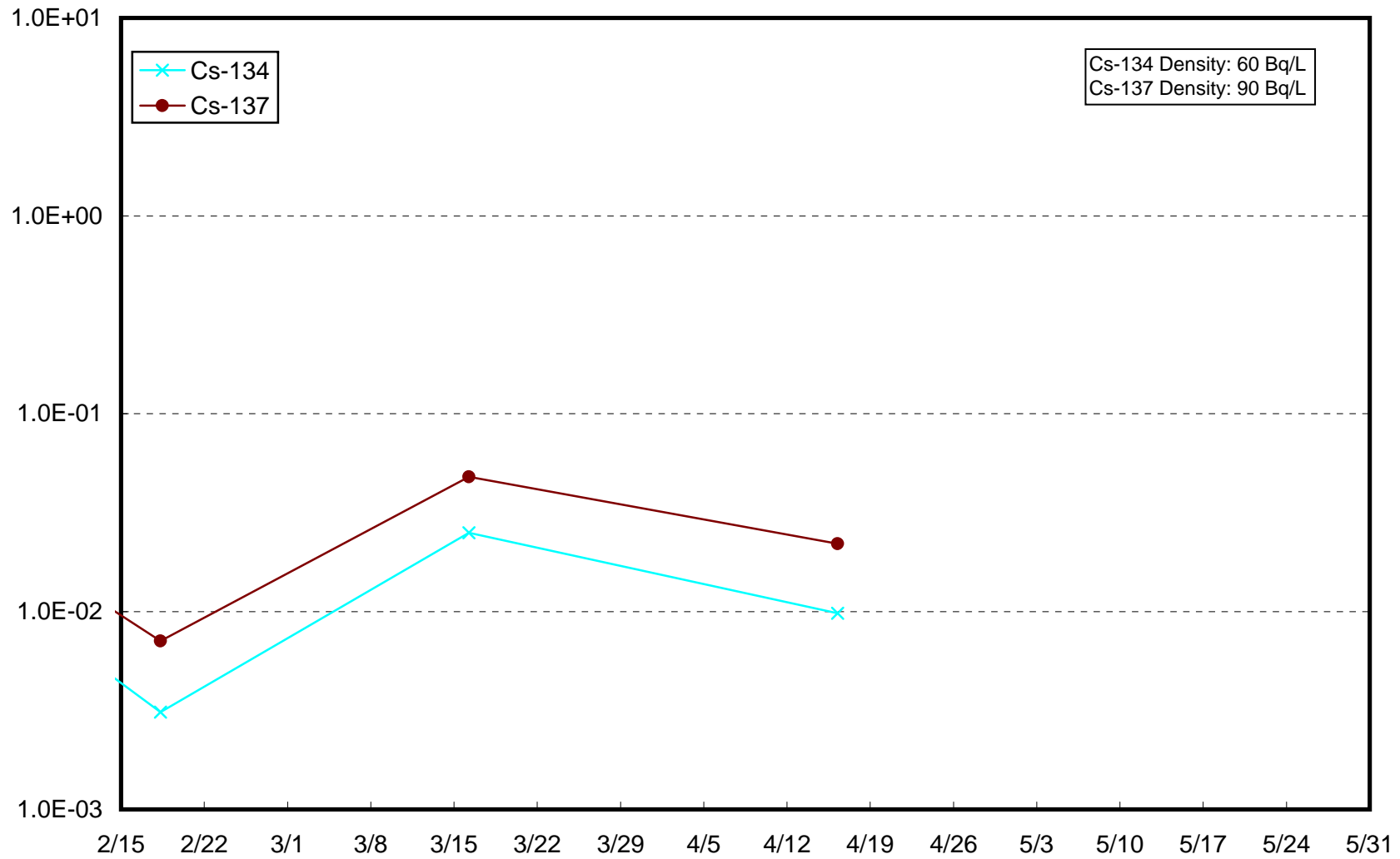
Radioactivity Density of the Seawater Around 10km Offshore of Fukushima Daiichi NPS (T-B3) Upper Layer (Bq/L)



Radioactivity Density of the Seawater Around 10km Offshore of Fukushima Daiichi NPS (T-B3) Lower Layer (Bq/L)



Radioactivity Density of the Seawater Around 10km Offshore of Fukushima Daini (T-B4) Upper Layer (Bq/L)



Radioactivity Density of the Seawater Around 10km Offshore of Fukushima Daini (T-B4) Lower Layer (Bq/L)

