

Nuclides Analysis Result of the Radioactive Materials in the Seawater < Offshore of Miyagi Prefecture 1/2 >

(Data summarized on August 23)

Place of Sampling (Place No.)	Offshore of Minamisanriku (T-MG0)						Ishinomaki Bay (T-MG1)						② Density Limit Specified by the Reactor Regulation (Bq/L) (The density limit in the water outside the surrounding monitored areas is provided in section 6 of Appendix 2.)
	Upper Layer		Middle Layer		Lower Layer		Upper Layer		Middle Layer		Lower Layer		
Time of Sampling	Jul 2, 2013 8:36 AM		Jul 2, 2013 9:10 AM		Jul 2, 2013 8:55 AM		Jul 10, 2013 10:25 AM		Jul 10, 2013 10:21 AM		Jul 10, 2013 10:16 AM		
Detected Nuclides (Half-life)	①Density of Sample (Bq/L)	Scaling Factor (①/②)	①Density of Sample (Bq/L)	Scaling Factor (①/②)	①Density of Sample (Bq/L)	Scaling Factor (①/②)	①Density of Sample (Bq/L)	Scaling Factor (①/②)	①Density of Sample (Bq/L)	Scaling Factor (①/②)	①Density of Sample (Bq/L)	Scaling Factor (①/②)	
Cs-134 (Approx. 2 years)	ND	-	ND	-	ND	-	0.0056	0.00	0.0039	0.00	ND	-	60
Cs-137 (Approx. 30 years)	0.0019	0.00	0.0014	0.00	0.0016	0.00	0.011	0.00	0.0089	0.00	0.0046	0.00	90

Place of Sampling (Place No.)	Offshore of Kinkasan East (T-MG2)						Offshore of Kinkasan South (T-MG3)						② Density Limit Specified by the Reactor Regulation (Bq/L) (The density limit in the water outside the surrounding monitored areas is provided in section 6 of Appendix 2.)
	Upper Layer		Middle Layer		Lower Layer		Upper Layer		Middle Layer		Lower Layer		
Time of Sampling	Jul 10, 2013 8:03 AM		Jul 10, 2013 8:14 AM		Jul 10, 2013 7:53 AM		Jul 10, 2013 8:51 AM		Jul 10, 2013 9:09 AM		Jul 10, 2013 8:50 AM		
Detected Nuclides (Half-life)	①Density of Sample (Bq/L)	Scaling Factor (①/②)	①Density of Sample (Bq/L)	Scaling Factor (①/②)	①Density of Sample (Bq/L)	Scaling Factor (①/②)	①Density of Sample (Bq/L)	Scaling Factor (①/②)	①Density of Sample (Bq/L)	Scaling Factor (①/②)	①Density of Sample (Bq/L)	Scaling Factor (①/②)	
Cs-134 (Approx. 2 years)	ND	-	ND	-	ND	-	0.0016	0.00	ND	-	ND	-	60
Cs-137 (Approx. 30 years)	0.0016	0.00	0.0016	0.00	0.0020	0.00	0.0064	0.00	0.0020	0.00	0.0015	0.00	90

* The density specified by the Reactor Regulation is converted from Bq/cm³ to Bq/L.

* In the case of more than 2 nuclides, the sum of scaling factors to density limits is compared to 1.

* "ND" indicates that the measurement result is below the detection limit.

Cs-134: Approx.0.0015Bq/L

As the detection limit may vary depending on the detectors and sample properties, there are cases where nuclides below the detection limit are detected.

* Analysis results by detail analysis (Phosphomolybdic acid ammonium adsorption sampling method) are noted. (Since the announcement on June 15, 2012.)

* Analyzed by: THE GENERAL ENVIRONMENTAL TECHNOS Co., LTD.

Nuclides Analysis Result of the Radioactive Materials in the Seawater < Offshore of Miyagi Prefecture 2/2 >

(Data summarized on August 23)

Place of Sampling (Place No.)	Offshore of Shichigahama (T-MG4)						Central Area of Sendai Bay (T-MG5)						② Density Limit Specified by the Reactor Regulation (Bq/L)
	Upper Layer		Middle Layer		Lower Layer		Upper Layer		Middle Layer		Lower Layer		
Time of Sampling	Jul 2, 2013 9:14 AM		Jul 2, 2013 9:17 AM		Jul 2, 2013 9:11 AM		Jul 2, 2013 8:23 AM		Jul 2, 2013 8:26 AM		Jul 2, 2013 8:20 AM		(The density limit in the water outside the surrounding monitored areas is provided in section 6 of Appendix 2.)
Detected Nuclides (Half-life)	①Density of Sample (Bq/L)	Scaling Factor (①/②)	①Density of Sample (Bq/L)	Scaling Factor (①/②)	①Density of Sample (Bq/L)	Scaling Factor (①/②)	①Density of Sample (Bq/L)	Scaling Factor (①/②)	①Density of Sample (Bq/L)	Scaling Factor (①/②)	①Density of Sample (Bq/L)	Scaling Factor (①/②)	
Cs-134 (Approx. 2 years)	0.0040	0.00	0.0027	0.00	0.0036	0.00	0.0050	0.00	0.0020	0.00	0.0041	0.00	
Cs-137 (Approx. 30 years)	0.010	0.00	0.0083	0.00	0.0074	0.00	0.010	0.00	0.0048	0.00	0.0069	0.00	90

Place of Sampling (Place No.)	Offshore of Abukuma River (T-MG6)												② Density Limit Specified by the Reactor Regulation (Bq/L)
	Upper Layer		Middle Layer		Lower Layer		Upper Layer		Middle Layer		Lower Layer		
Time of Sampling	Jul 2, 2013 10:20 AM		Jul 2, 2013 10:25 AM		Jul 2, 2013 10:18 AM								(The density limit in the water outside the surrounding monitored areas is provided in section 6 of Appendix 2.)
Detected Nuclides (Half-life)	①Density of Sample (Bq/L)	Scaling Factor (①/②)	①Density of Sample (Bq/L)	Scaling Factor (①/②)	①Density of Sample (Bq/L)	Scaling Factor (①/②)	①Density of Sample (Bq/L)	Scaling Factor (①/②)	①Density of Sample (Bq/L)	Scaling Factor (①/②)	①Density of Sample (Bq/L)	Scaling Factor (①/②)	
Cs-134 (Approx. 2 years)	0.0040	0.00	ND	-	0.0046	0.00							
Cs-137 (Approx. 30 years)	0.010	0.00	0.0021	0.00	0.010	0.00							90

* The density specified by the Reactor Regulation is converted from Bq/cm³ to Bq/L.

* In the case of more than 2 nuclides, the sum of scaling factors to density limits is compared to 1.

* "ND" indicates that the measurement result is below the detection limit.

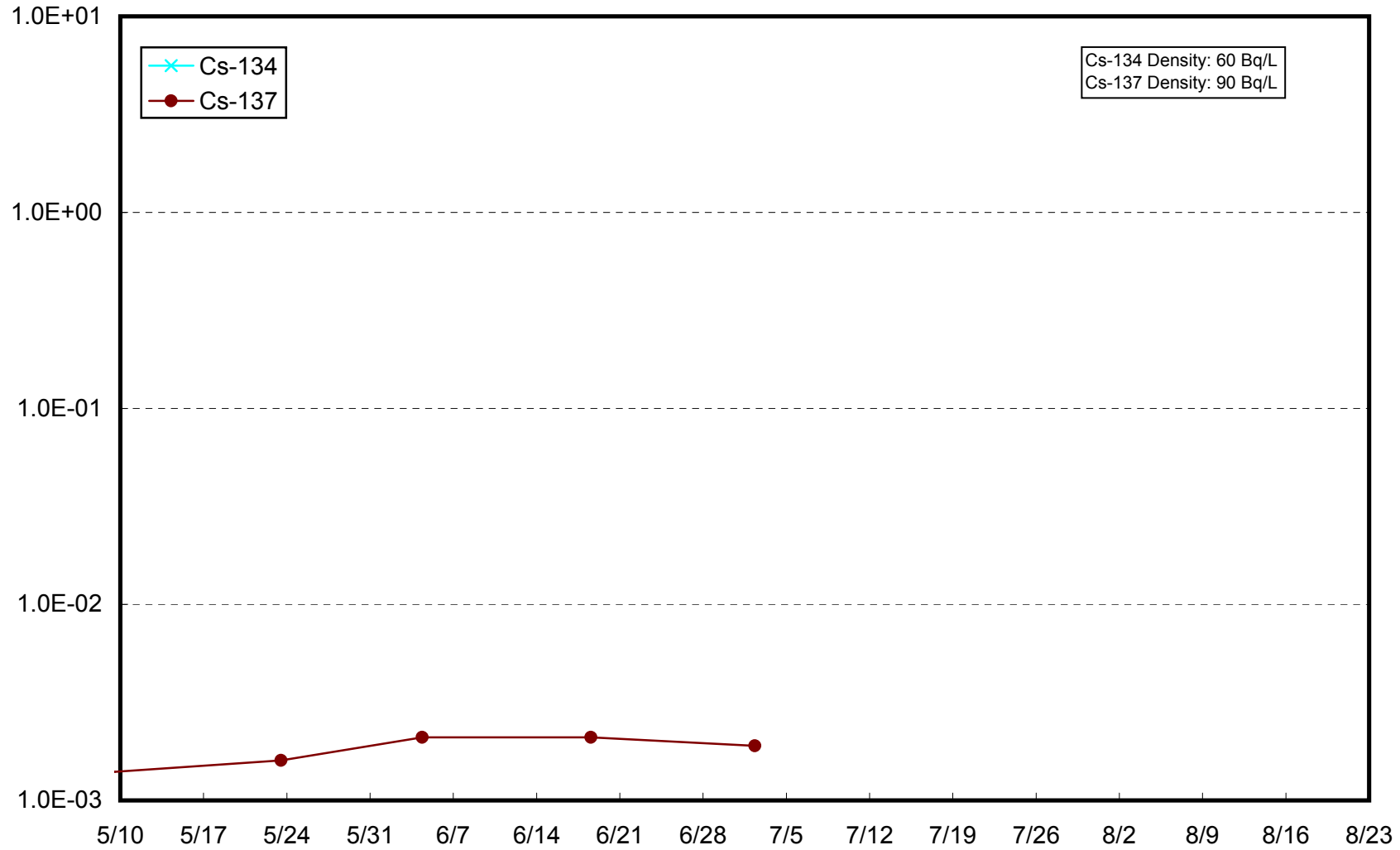
Cs-134: Approx.0.0015Bq/L

As the detection limit may vary depending on the detectors and sample properties, there are cases where nuclides below the detection limit are detected.

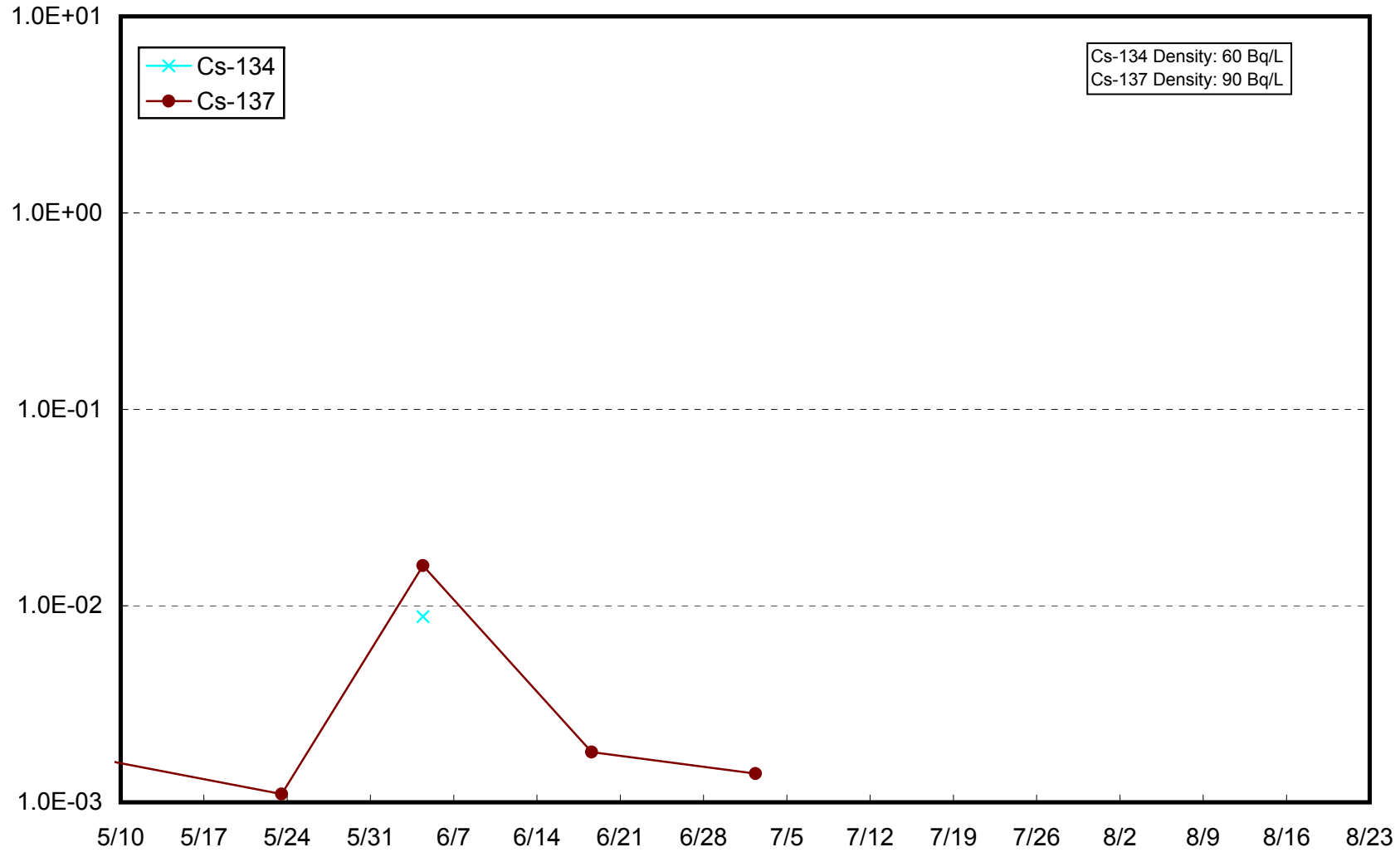
* Analysis results by detail analysis (Phosphomolybdic acid ammonium adsorption sampling method) are noted. (Since the announcement on June 15, 2012.)

* Analyzed by: THE GENERAL ENVIRONMENTAL TECHNOS Co., LTD.

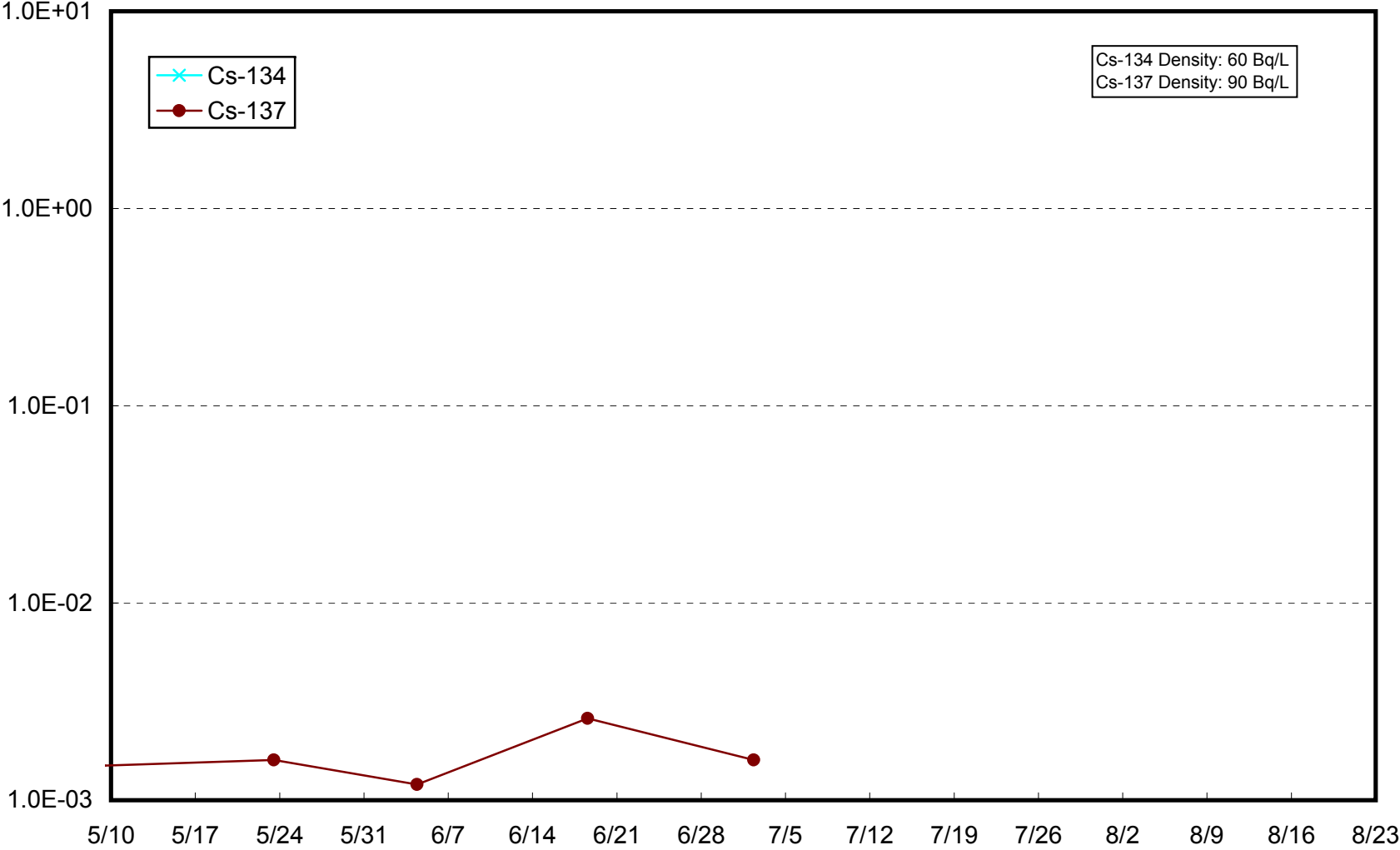
Radioactivity Density of the Seawater at Offshore of Minamisanriku (T-MG0) Upper Layer (Bq/L)



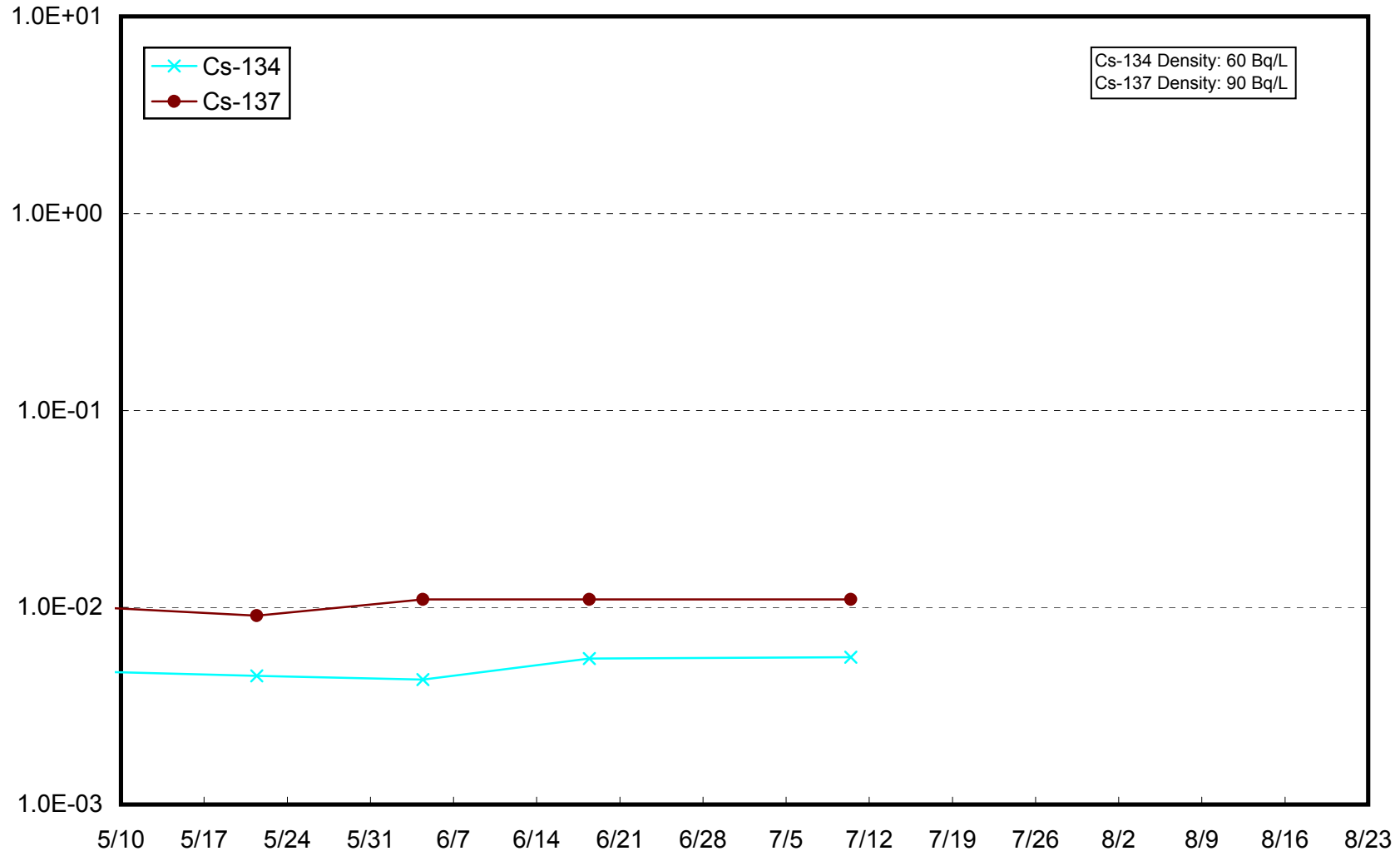
Radioactivity Density of the Seawater at Offshore of Minamisanriku (T-MG0) Middle Layer (Bq/L)



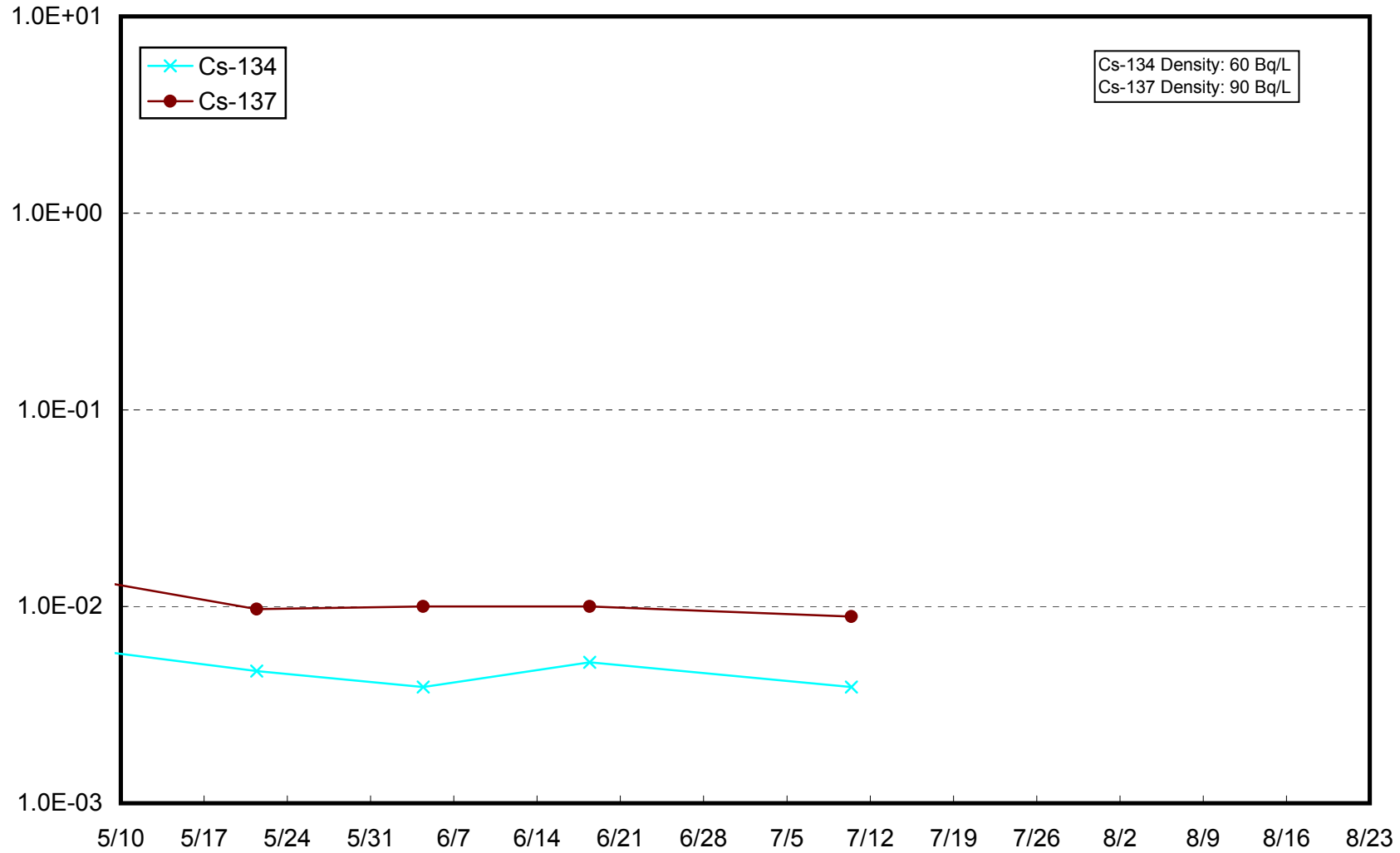
Radioactivity Density of the Seawater at Offshore of Minamisanriku (T-MG0) Lower Layer (Bq/L)



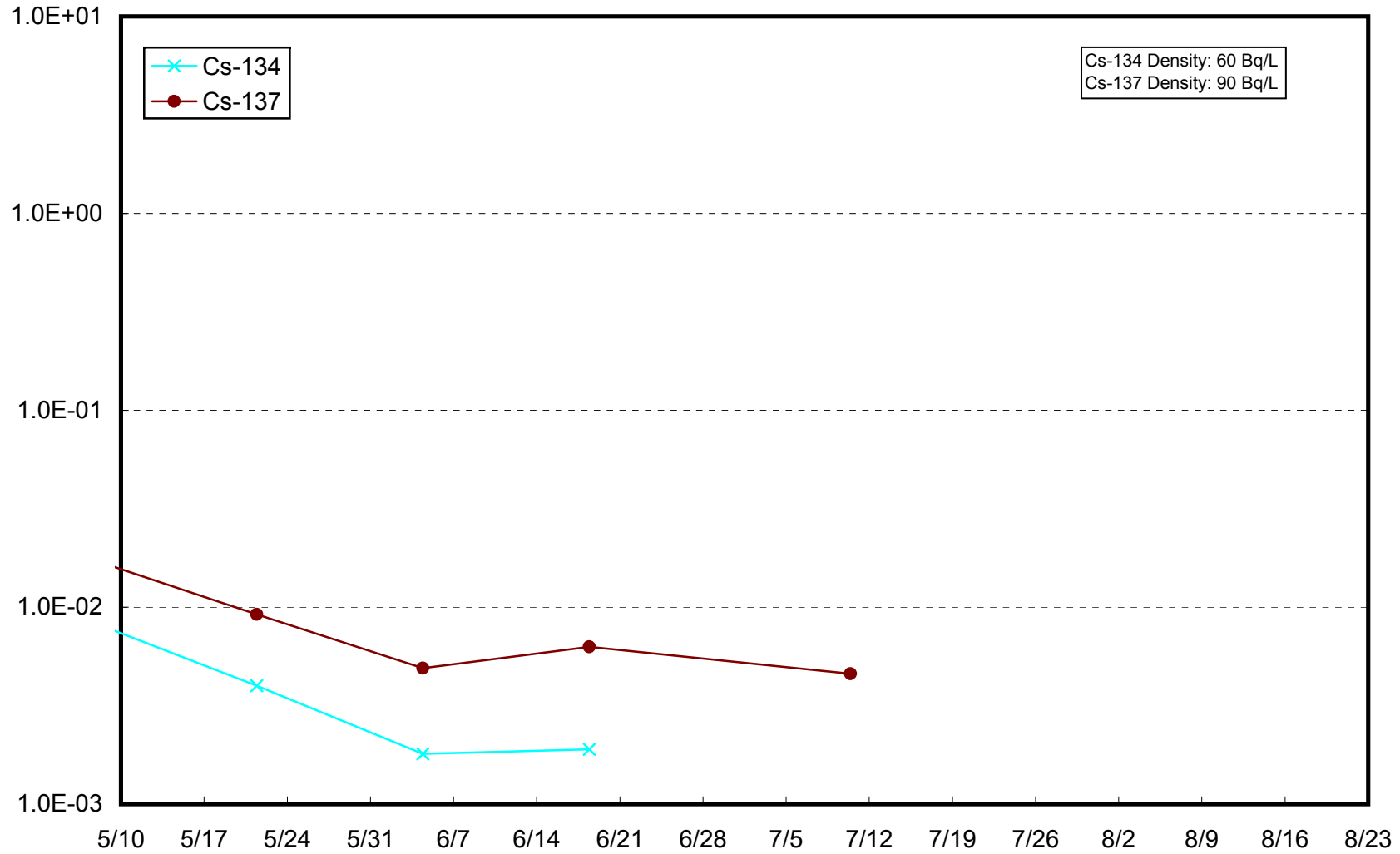
Radioactivity Density of the Seawater in Ishinomaki Bay (T-MG1) Upper Layer (Bq/L)



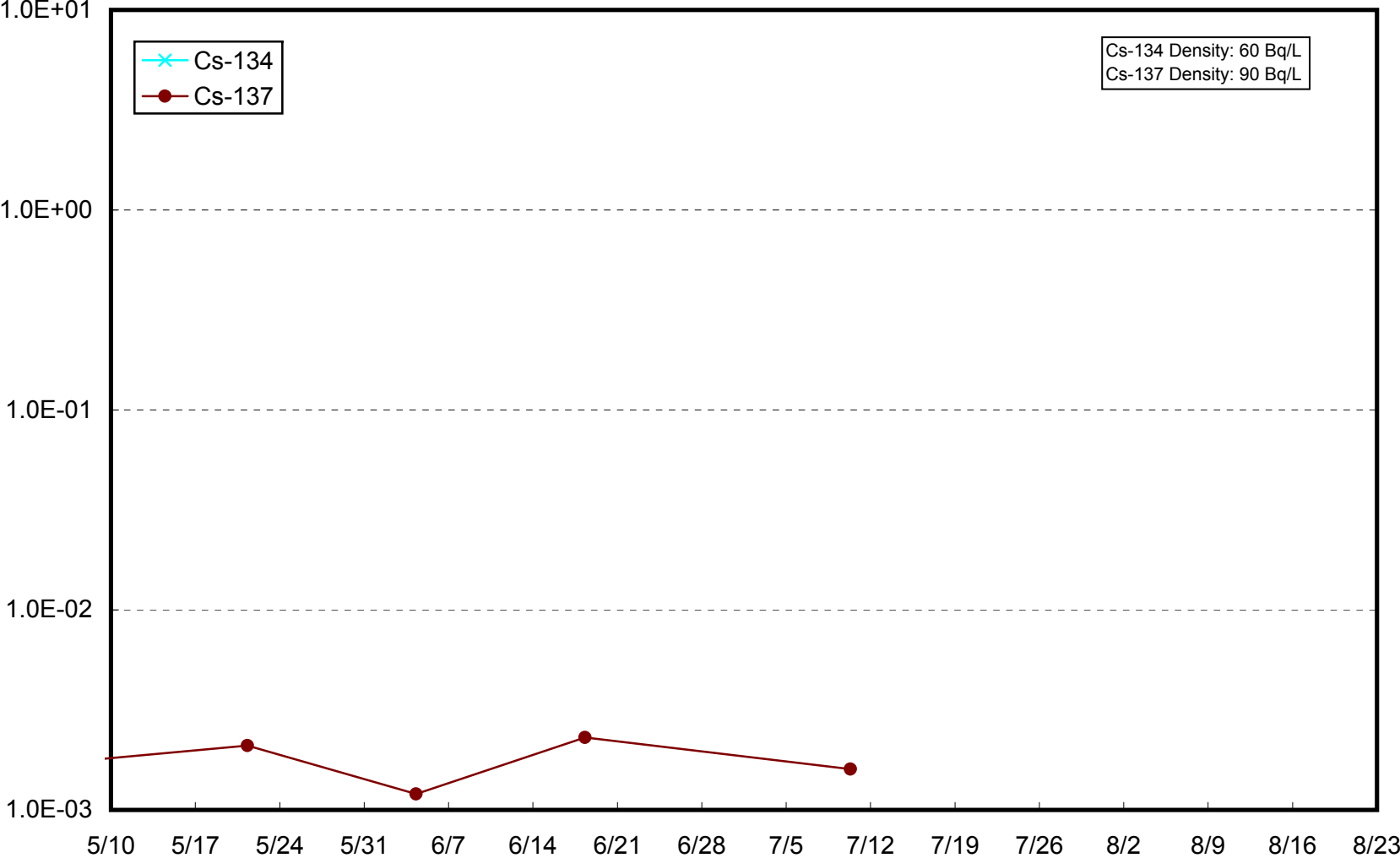
Radioactivity Density of the Seawater in Ishinomaki Bay (T-MG1) Middle Layer (Bq/L)



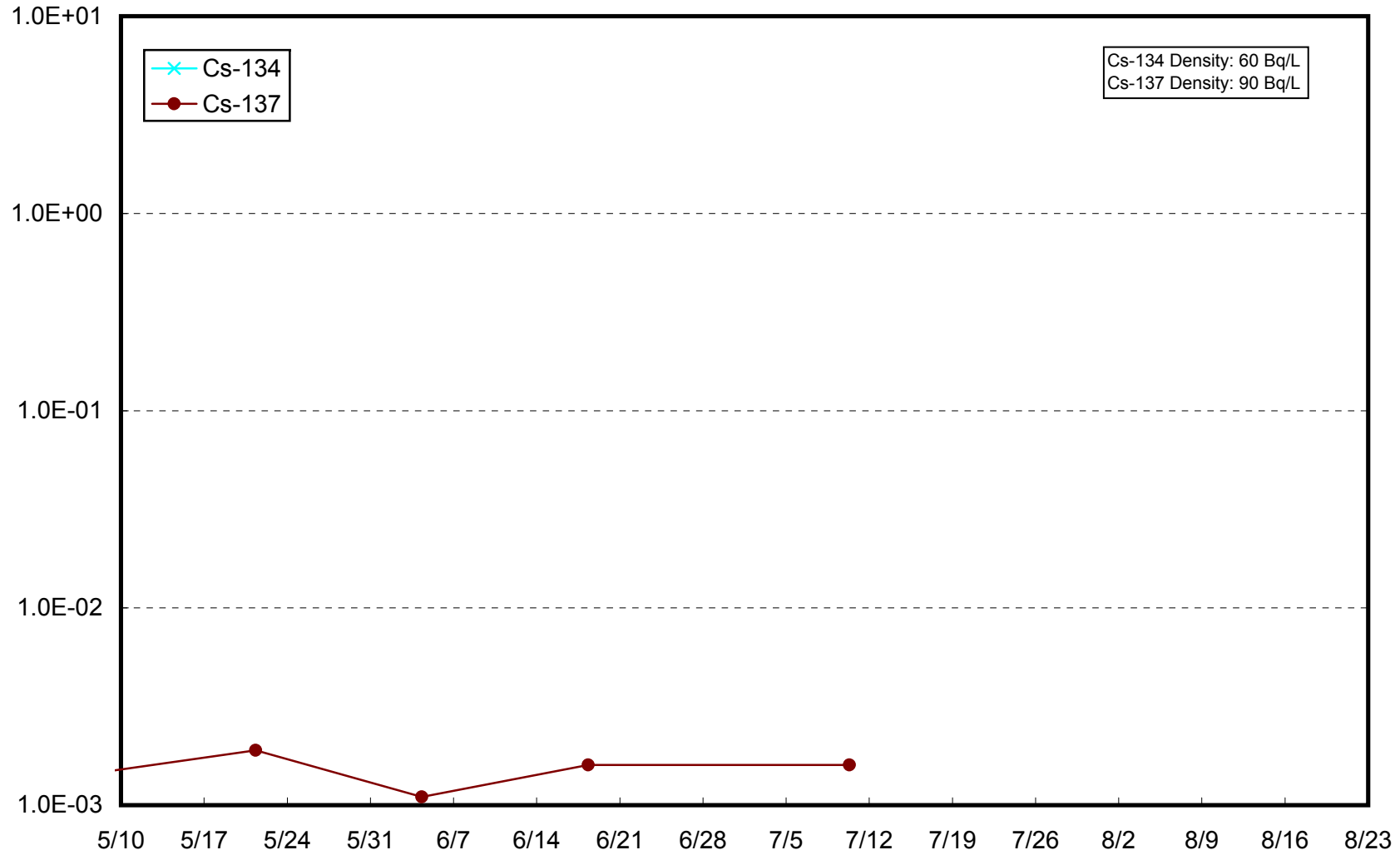
Radioactivity Density of the Seawater in Ishinomaki Bay (T-MG1) Lower Layer (Bq/L)



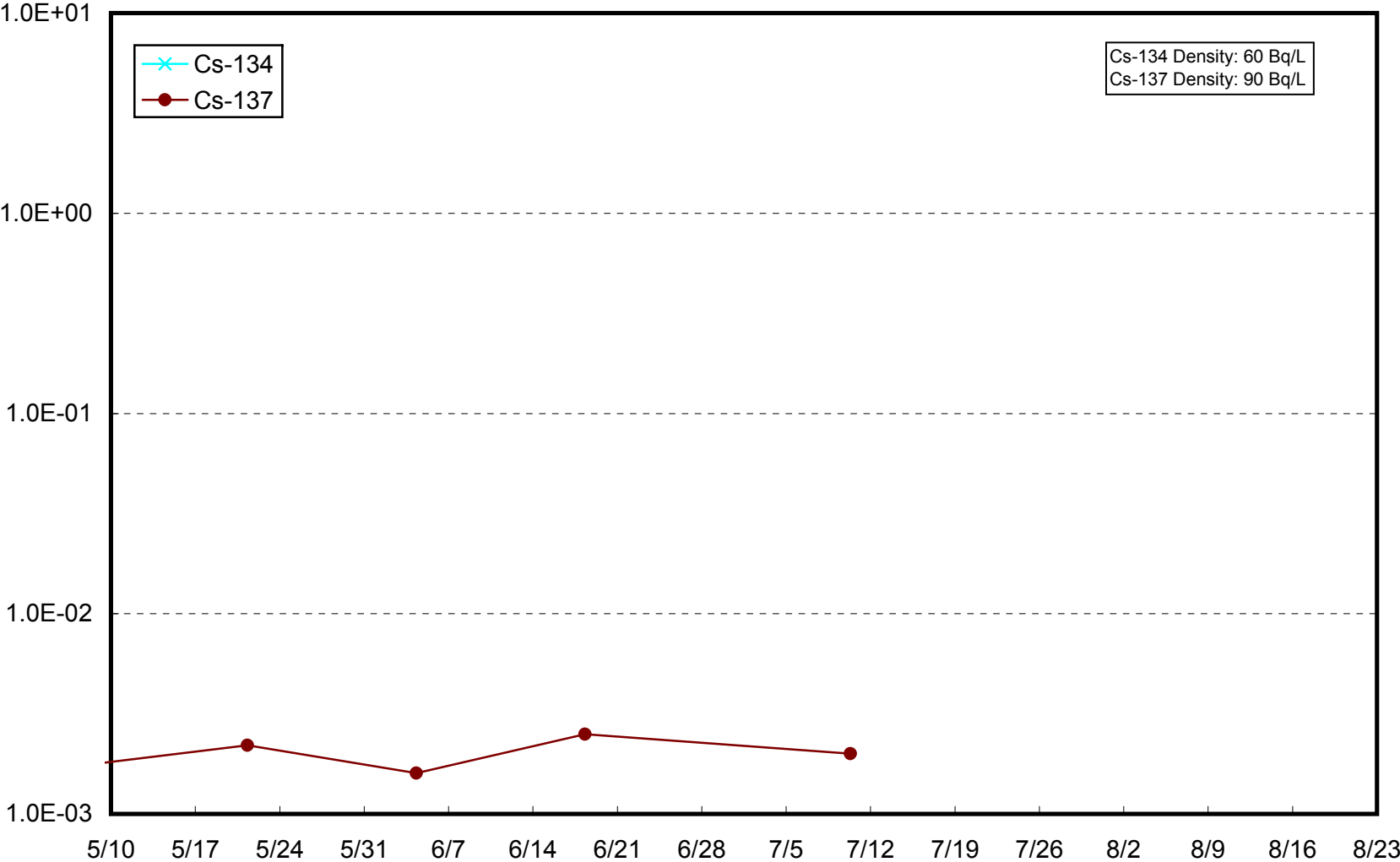
Radioactivity Density of the Seawater at Offshore of Kinkasan East (T-MG2) Upper Layer (Bq/L)



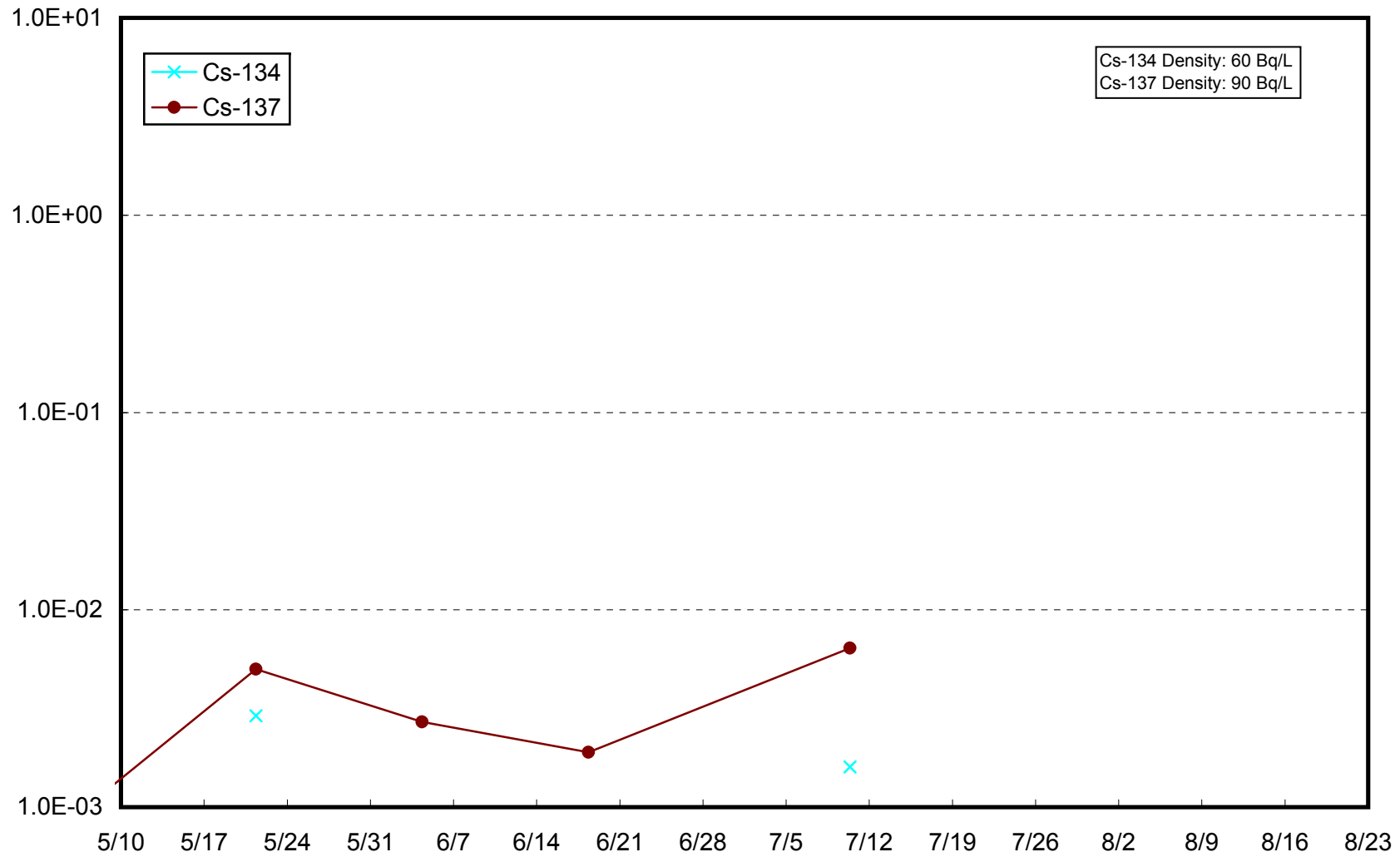
Radioactivity Density of the Seawater at Offshore of Kinkasan East (T-MG2) Middle Layer (Bq/L)



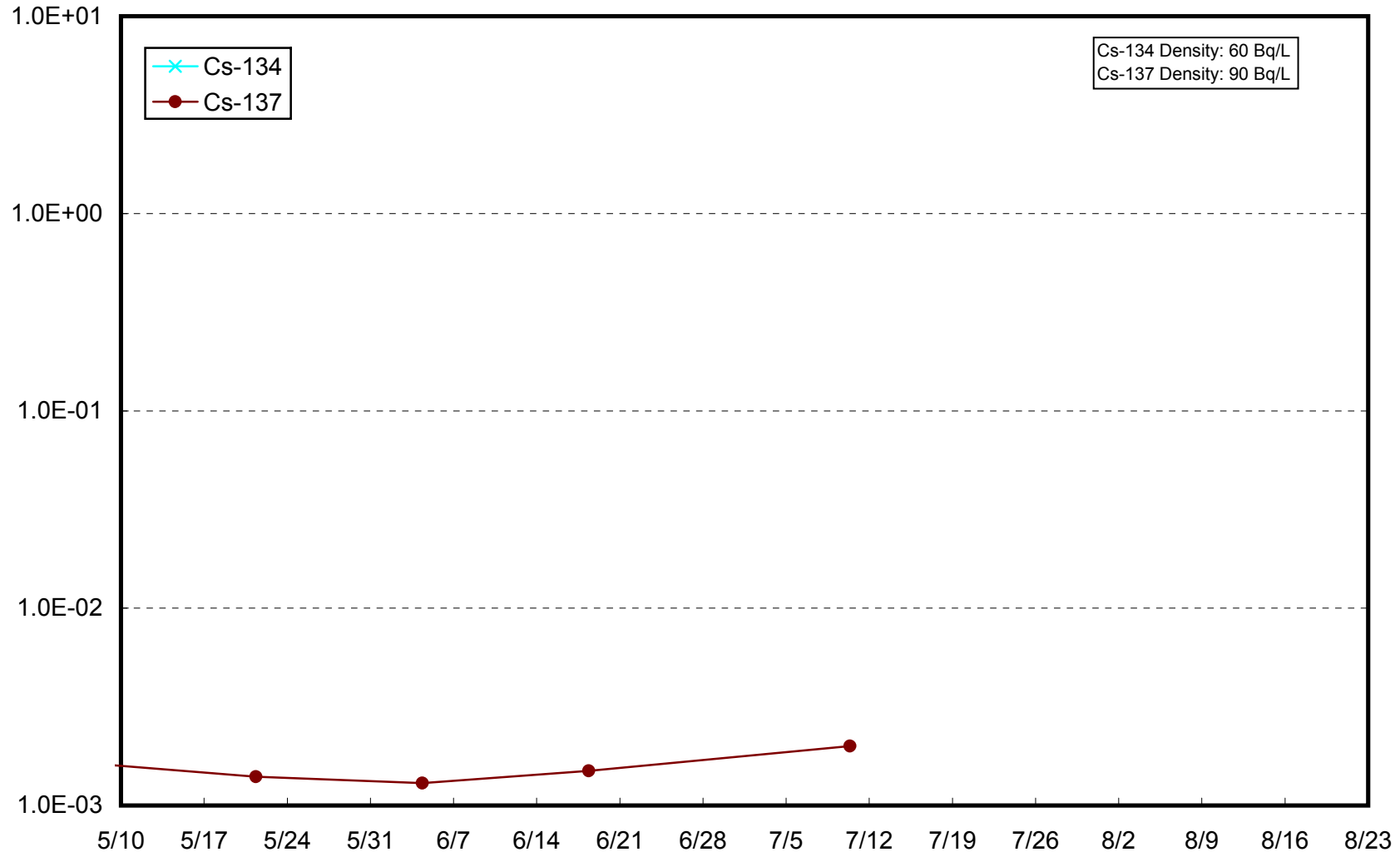
Radioactivity Density of the Seawater at Offshore of Kinkasan East (T-MG2) Lower Layer (Bq/L)



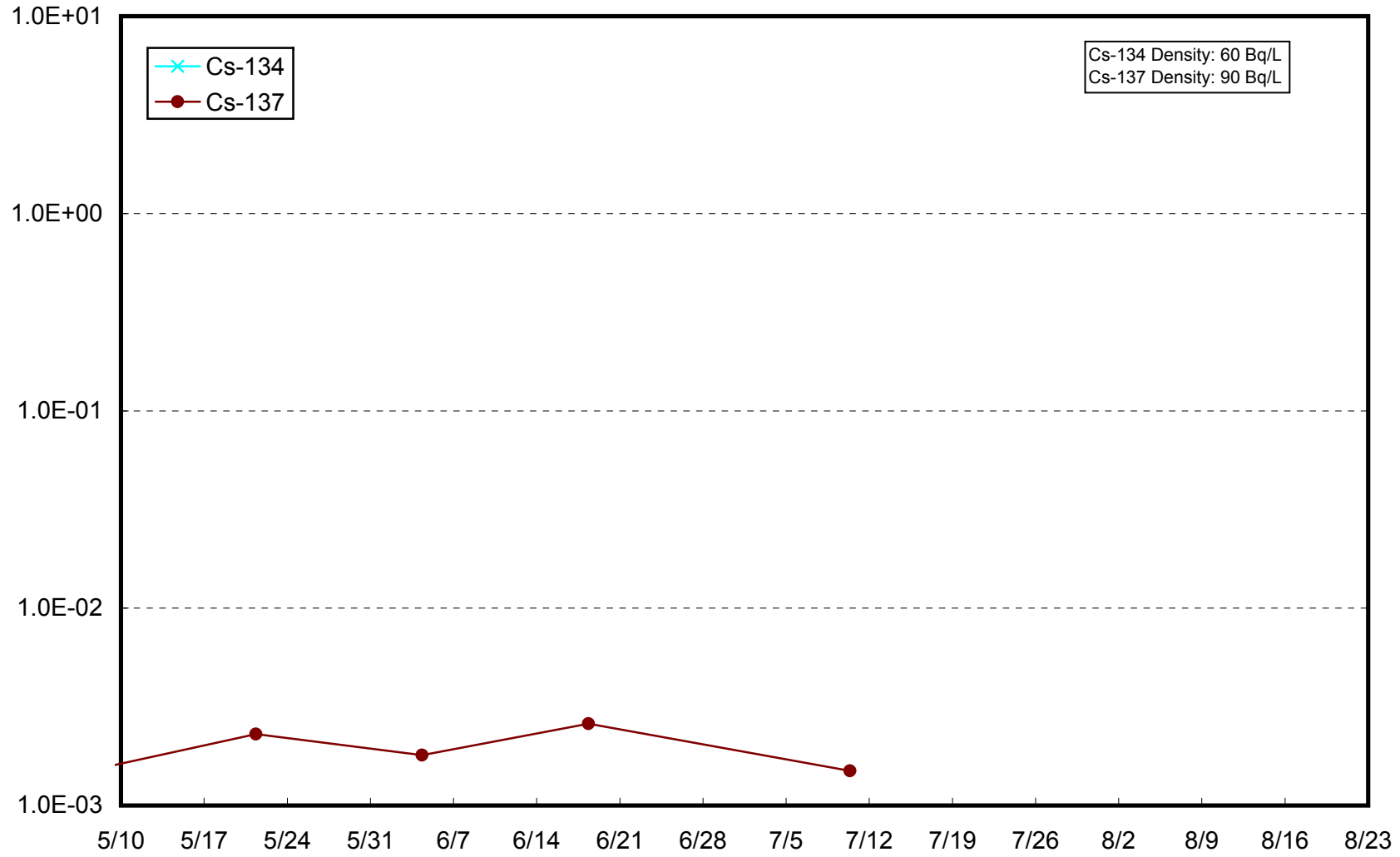
Radioactivity Density of the Seawater at Offshore of Kinkasan South (T-MG3) Upper Layer (Bq/L)



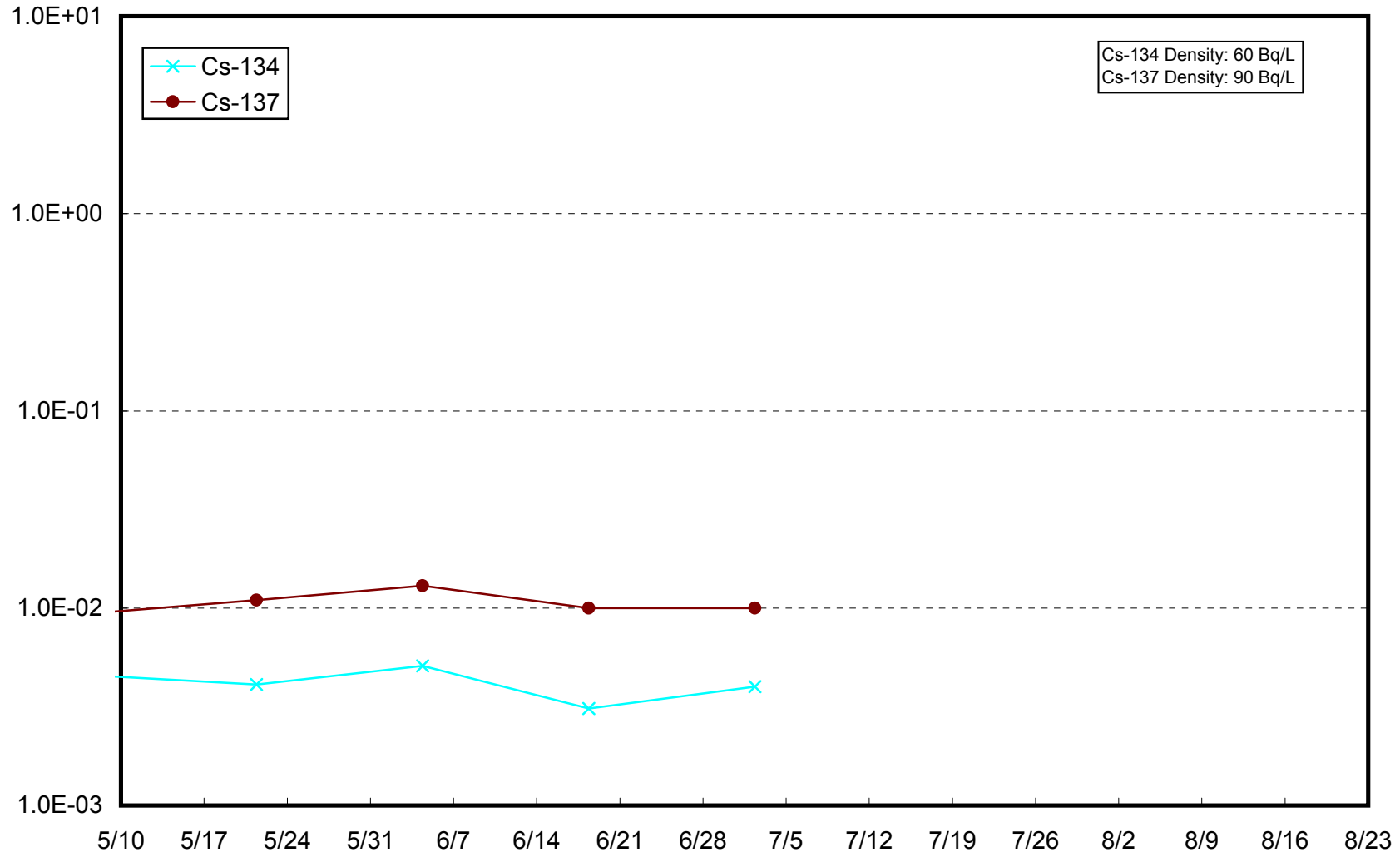
Radioactivity Density of the Seawater at Offshore of Kinkasan South (T-MG3) Middle Layer (Bq/L)



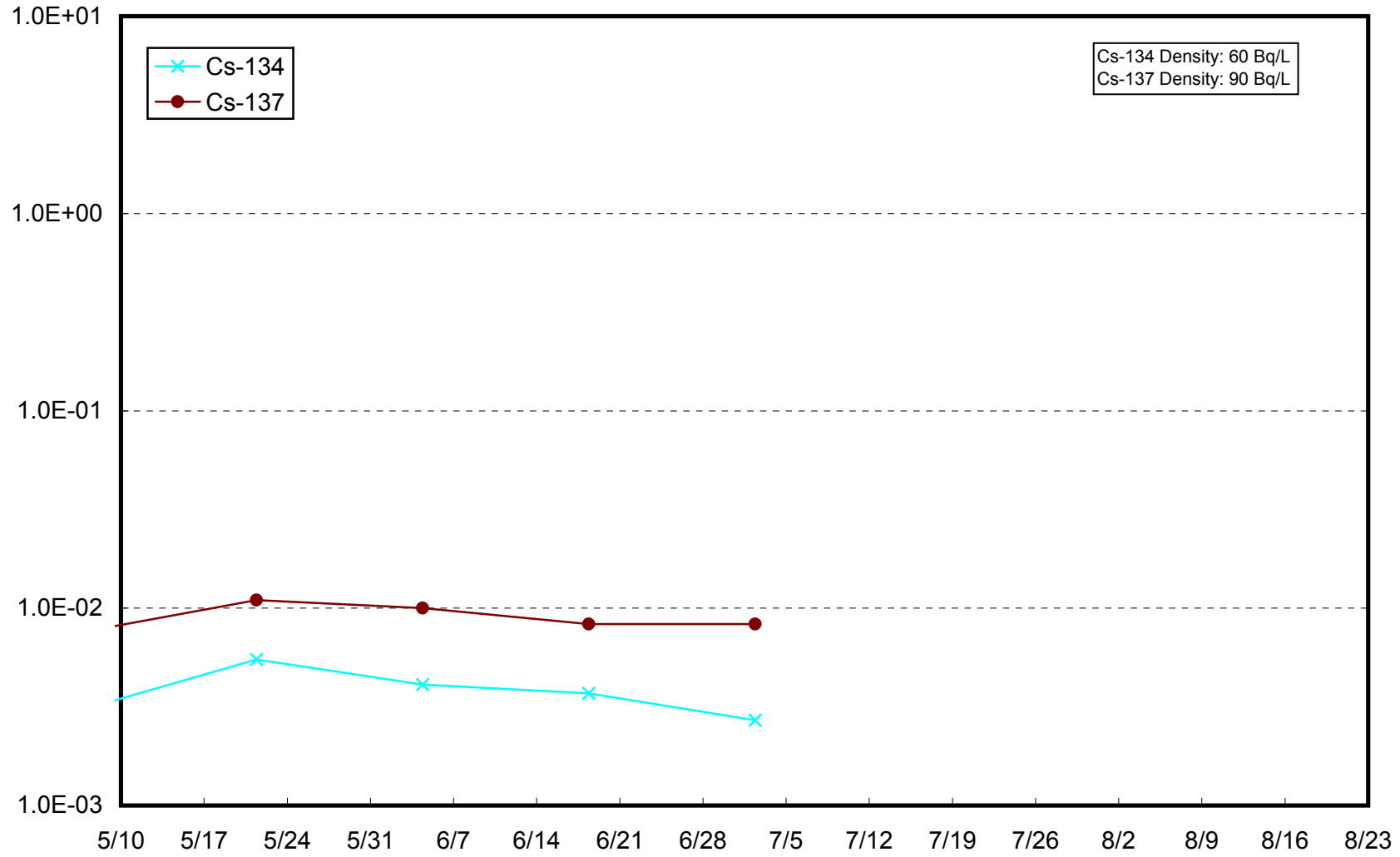
Radioactivity Density of the Seawater at Offshore of Kinkasan South (T-MG3) Lower Layer (Bq/L)



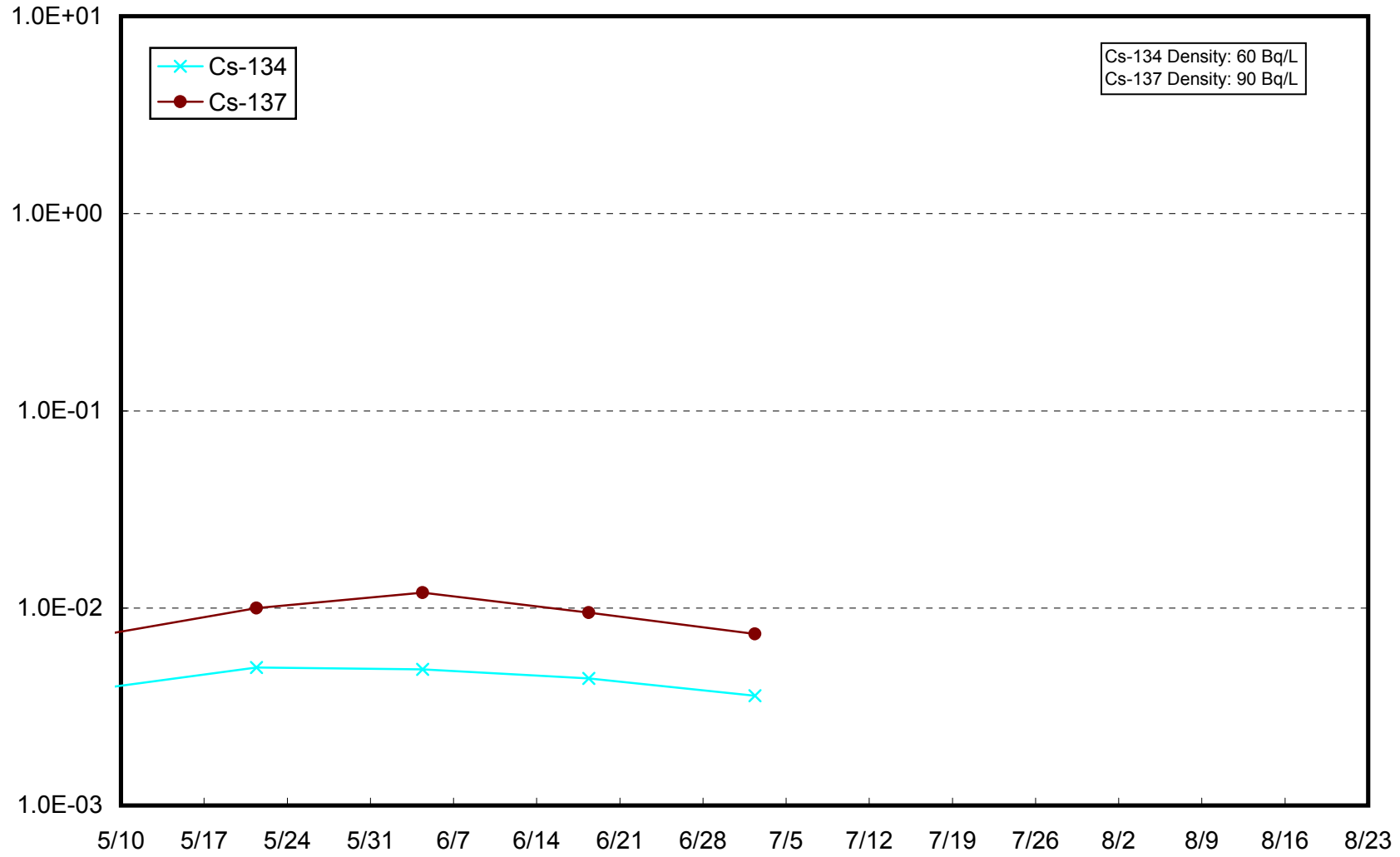
Radioactivity Density of the Seawater at Offshore of Shichigahama (T-MG4) Upper Layer (Bq/L)



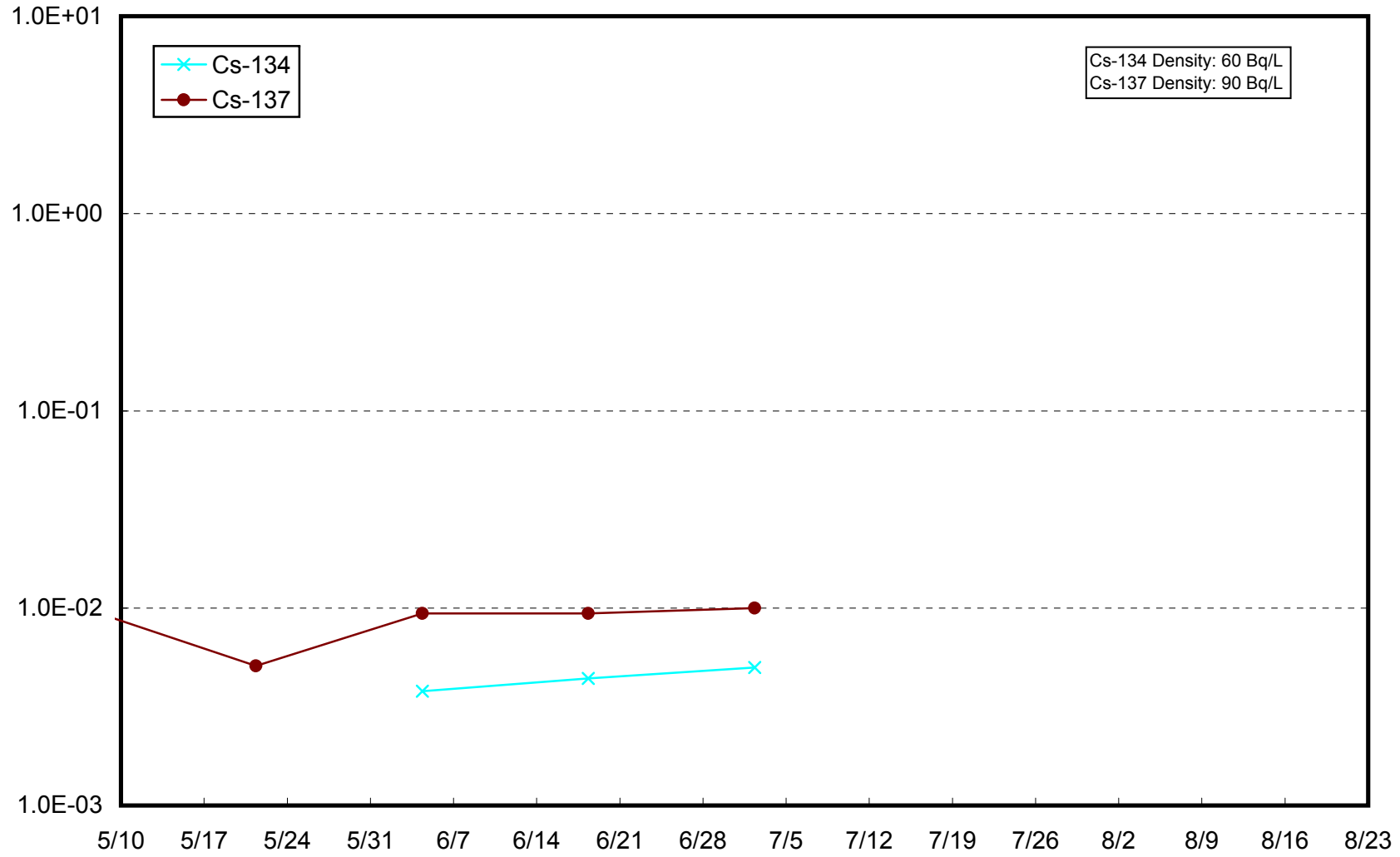
Radioactivity Density of the Seawater at Offshore of Shichigahama (T-MG4) Middle Layer (Bq/L)



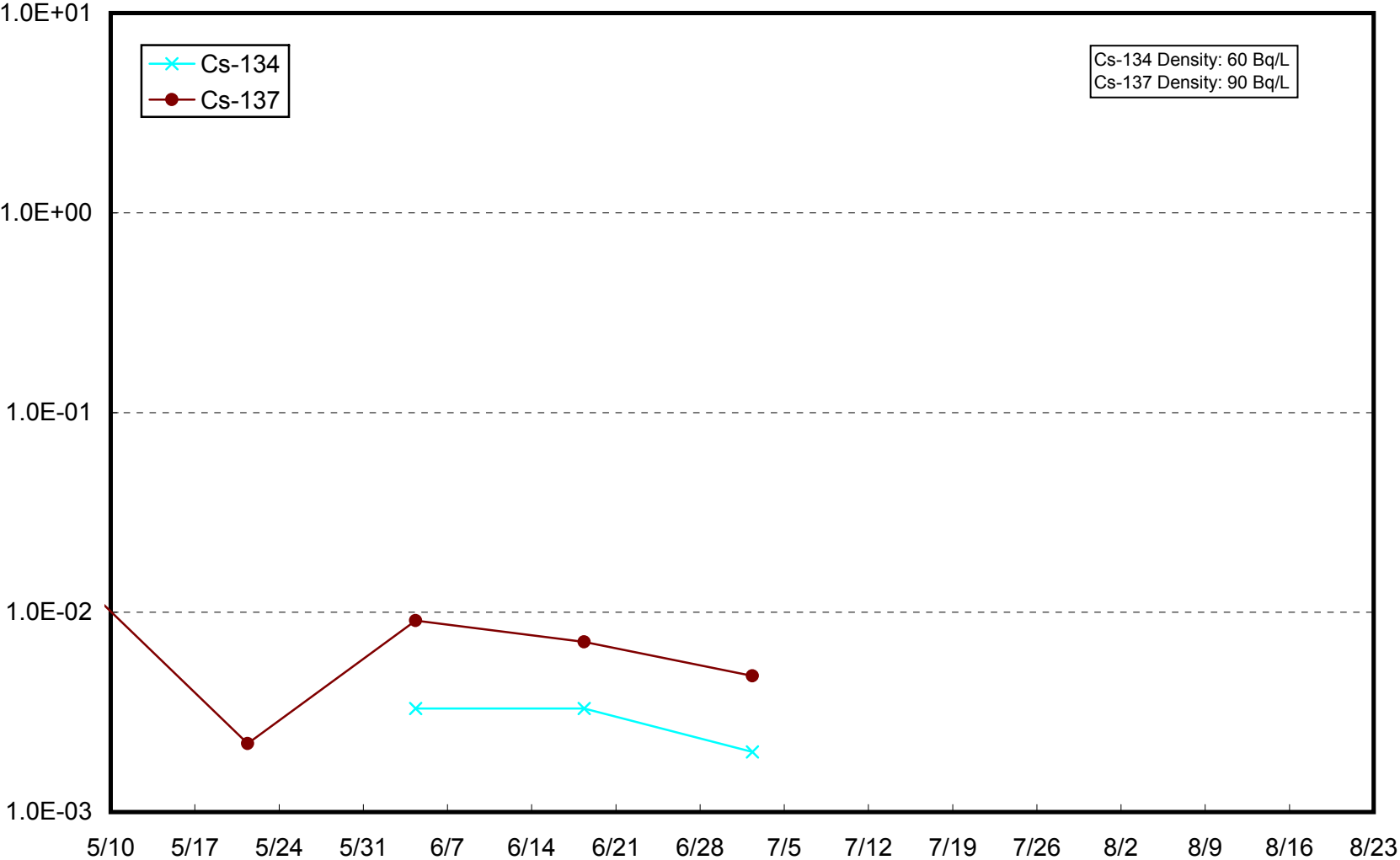
Radioactivity Density of the Seawater at Offshore of Shichigahama (T-MG4) Lower Layer (Bq/L)



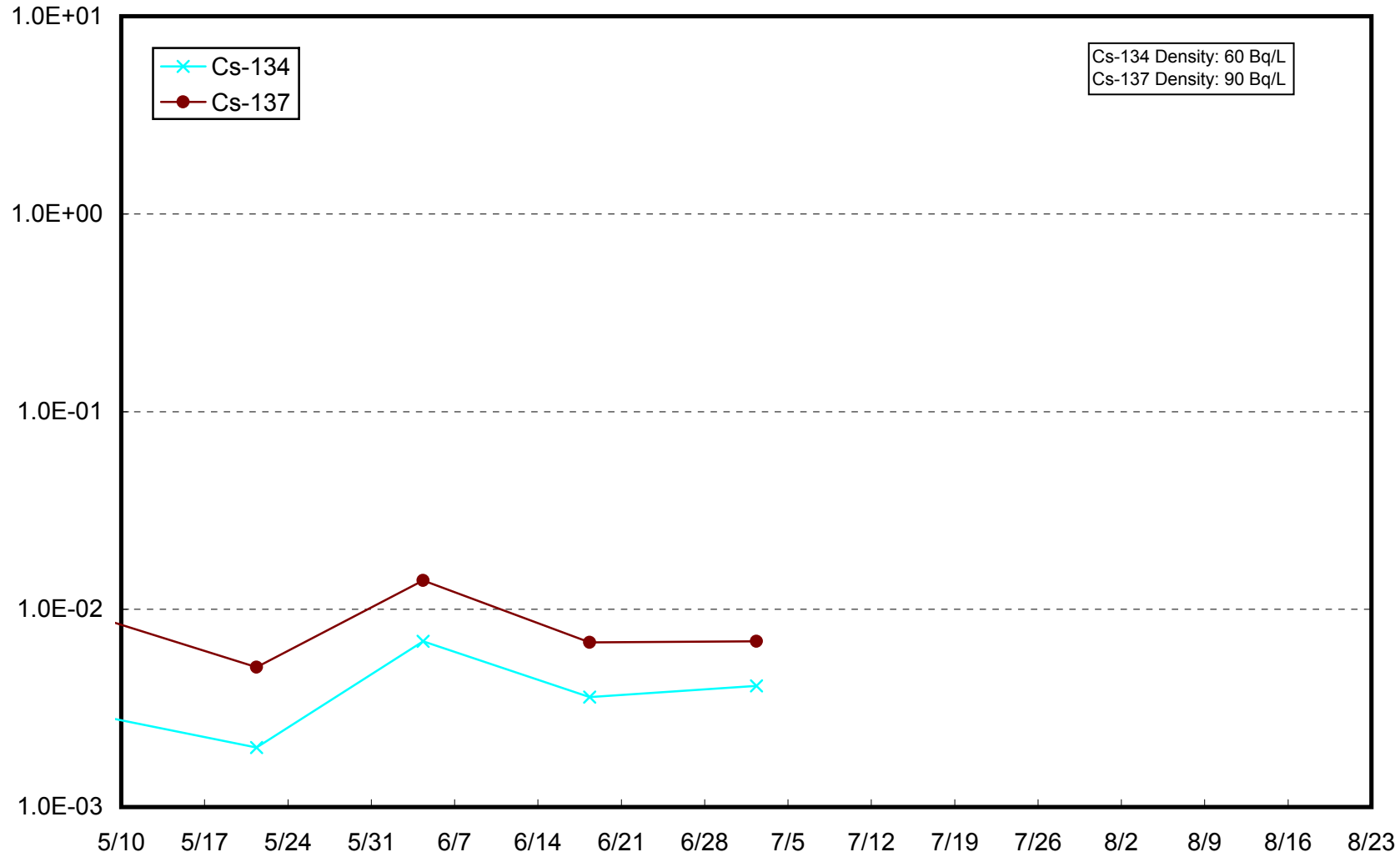
Radioactivity Density of the Seawater in the Central Area of Sendai Bay (T-MG5) Upper Layer (Bq/L)



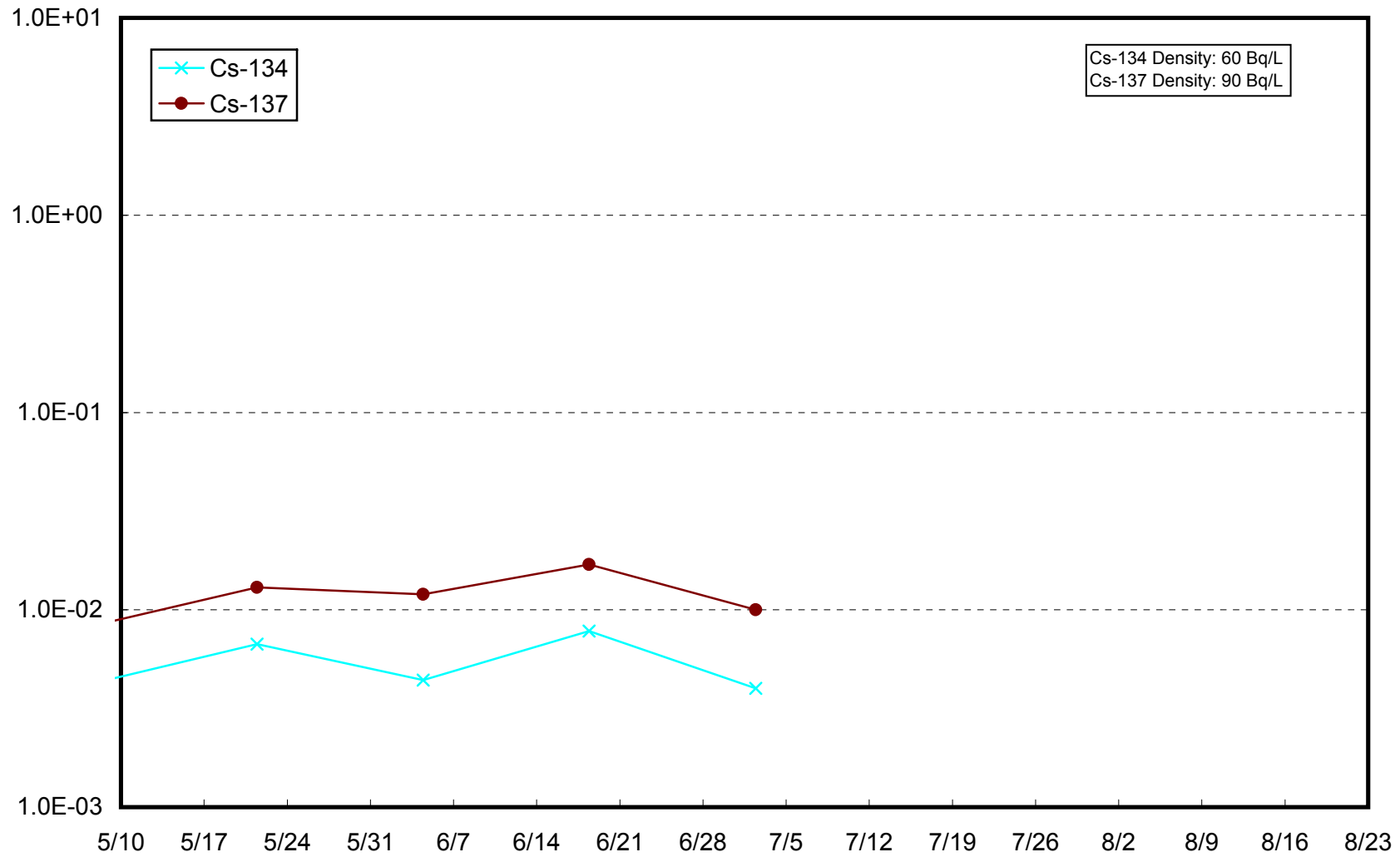
Radioactivity Density of the Seawater in the Central Area of Sendai Bay (T-MG5) Middle Layer (Bq/L)



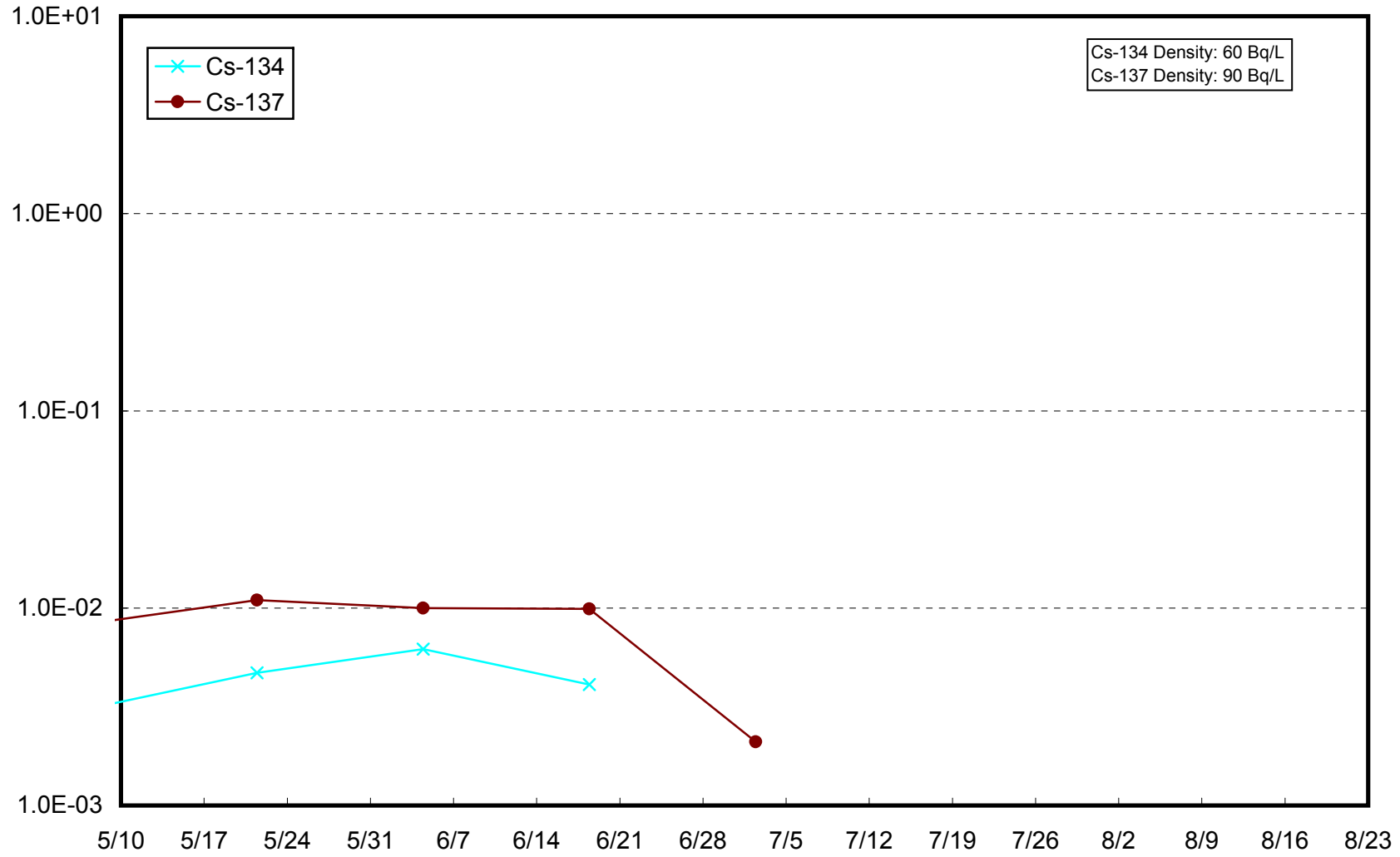
Radioactivity Density of the Seawater in the Central Area of Sendai Bay (T-MG5) Lower Layer (Bq/L)



Radioactivity Density of the Seawater at Offshore of Abukuma River (T-MG6) Upper Layer (Bq/L)



Radioactivity Density of the Seawater at Offshore of Abukuma River (T-MG6) Middle Layer (Bq/L)



Radioactivity Density of the Seawater at Offshore of Abukuma River (T-MG6) Lower Layer (Bq/L)

