

Nuclide Analysis Results of Radioactive Materials in Seawater <Coast>

Reference

(Data summarized on February 14)

Place of Sampling	North of Discharge Channel of 5-6u of 1F (approx. 30m north of 5-6u discharge channel)	Around South Discharge Channel of 1F (approx. 330m south of 1-4u Discharge Channel)	Around North Discharge Channel of 2F (Around 3,4u Discharge Channel) (approx. 10 km from 1F)	Around Iwasawa Shore of 2F (approx. 7 km south of 1,2u Discharge Channel) (approx. 16 km from 1F)	Density limit by the announcement of Reactor Regulation (Bq/L) (the density limit in the water outside of surrounding monitored areas in the section 6 of the appendix 2)				
Time of Sampling	Feb 13, 2012 09:05 am	Feb 13, 2012 08:25 am	Feb 13, 2012 08:30 am	Feb 13, 2012 08:05 am					
Detected Nuclides (Half-life)	Density of Sample (Bq/L)	Scaling Factor (/)	Density of Sample (Bq/L)	Scaling Factor (/)					
I-131 (about 8 days)	ND	-	ND	-	ND	-	ND	-	40
Cs-134 (about 2 years)	ND	-	1.5	0.03	ND	-	ND	-	60
Cs-137 (about 30 years)	1.1	0.01	1.5	0.02	1.5	0.02	ND	-	90

* Density by the announcement of Reactor Regulation is stated with an amount converted from Bq/cm³ to Bq/L.

* Data of other nuclides are under evaluation.

* In the case that two or more kinds of nuclides exist, sum of each scaling factor to the density limit is compared with 1.

* "ND" means the sampled data is below measurable limit.

I-131: approx. 0.77Bq/L, Cs-134: approx. 0.94Bq/L, Cs-137: approx. 1.0Bq/L

Please note that these nuclides are sometimes detected even when they are below the limits, contingent on the detector or samples.

Nuclide Analysis Results of Radioactive Materials in Seawater <Offshore>

Reference

(Data summarized on February 14)

Place of Sampling	3 km offshore of Haramachi Ward Upper Layer		3 km offshore of Haramachi Ward Lower Layer		3 km offshore of Odaka Ward Upper Layer		3 km offshore of Odaka Ward Lower Layer		3 km offshore of Iwasawa shore Upper Layer		3 km offshore of Iwasawa shore Lower Layer		Density limit by the announcement of Reactor Regulation (Bq/L) (the density limit in the water outside of surrounding monitored areas in the section 6 of the appendix 2)	
	Time of Sampling	Density of Sample (Bq/L)	Scaling Factor (/)	Density of Sample (Bq/L)	Scaling Factor (/)	Density of Sample (Bq/L)	Scaling Factor (/)	Density of Sample (Bq/L)	Scaling Factor (/)	Density of Sample (Bq/L)	Scaling Factor (/)	Density of Sample (Bq/L)		Scaling Factor (/)
I-131 (about 8 days)	Feb 12, 2012 09:35 am	ND	-	ND	-	ND	-	ND	-	ND	-	ND	-	40
Cs-134 (about 2 years)	Feb 12, 2012 09:35 am	ND	-	ND	-	ND	-	ND	-	ND	-	ND	-	60
Cs-137 (about 30 years)	Feb 12, 2012 09:50 am	ND	-	ND	-	ND	-	ND	-	ND	-	ND	-	90

Place of Sampling	8 km offshore of Odaka Ward Upper Layer		8 km offshore of Odaka Ward Lower Layer		8 km offshore of Iwasawa shore Upper Layer		8 km offshore of Iwasawa shore Lower Layer						Density limit by the announcement of Reactor Regulation (Bq/L) (the density limit in the water outside of surrounding monitored areas in the section 6 of the appendix 2)	
	Time of Sampling	Density of Sample (Bq/L)	Scaling Factor (/)	Density of Sample (Bq/L)	Scaling Factor (/)	Density of Sample (Bq/L)	Scaling Factor (/)	Density of Sample (Bq/L)	Scaling Factor (/)	Density of Sample (Bq/L)	Scaling Factor (/)	Density of Sample (Bq/L)		Scaling Factor (/)
I-131 (about 8 days)	Feb 12, 2012 09:10 am	ND	-	ND	-	ND	-	ND	-	/	/	/	/	40
Cs-134 (about 2 years)	Feb 12, 2012 09:10 am	ND	-	ND	-	ND	-	ND	-	/	/	/	/	60
Cs-137 (about 30 years)	Feb 12, 2012 08:10 am	ND	-	ND	-	ND	-	ND	-	/	/	/	/	90

* Density by the announcement of Reactor Regulation is stated with an amount converted from Bq/cm³ to Bq/L.

* Data of other nuclides are under evaluation.

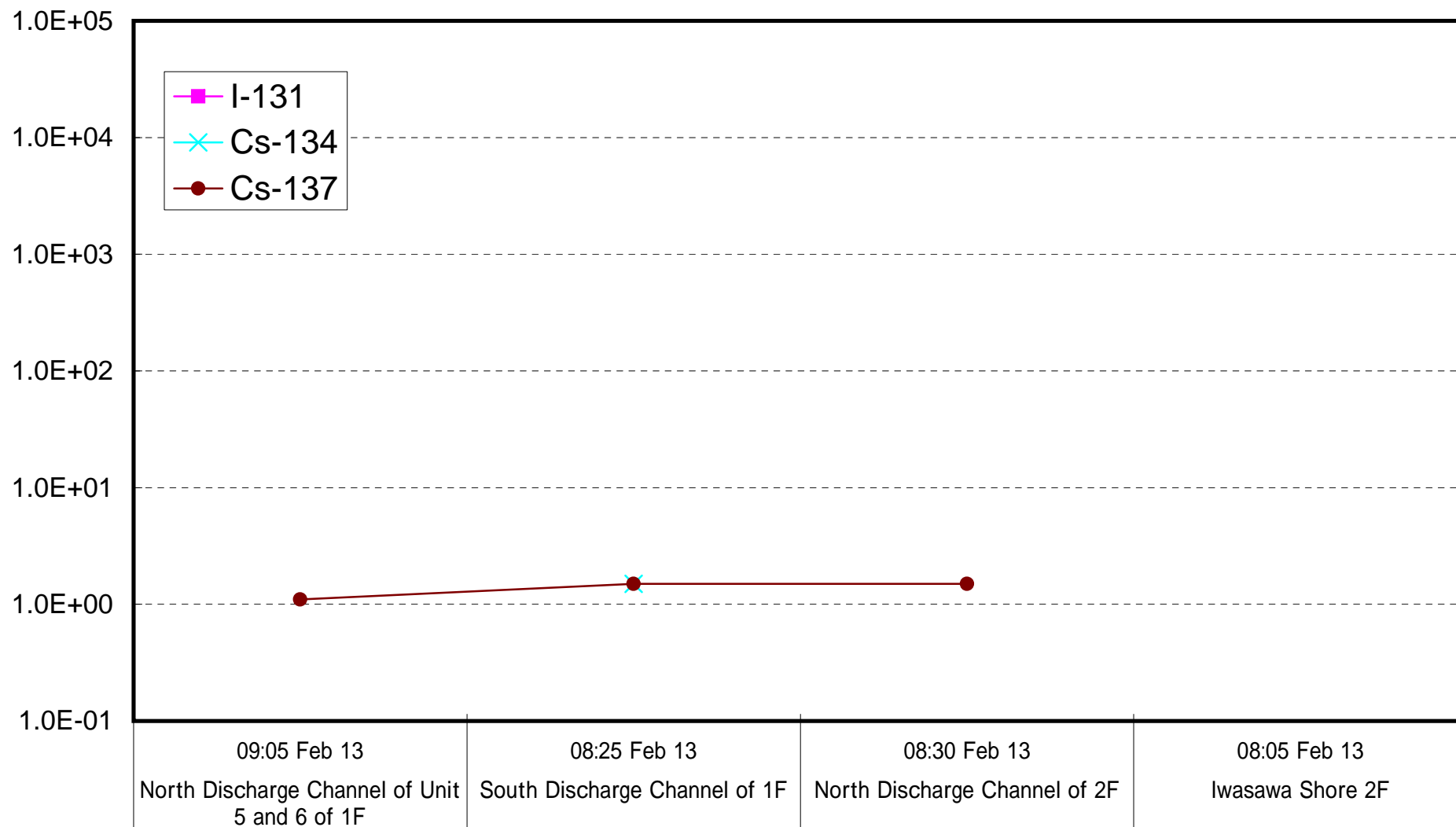
* In the case that two or more kinds of nuclides exist, sum of each scaling factor to the density limit is compared with 1.

* "ND" means the sampled data is below measurable limit.

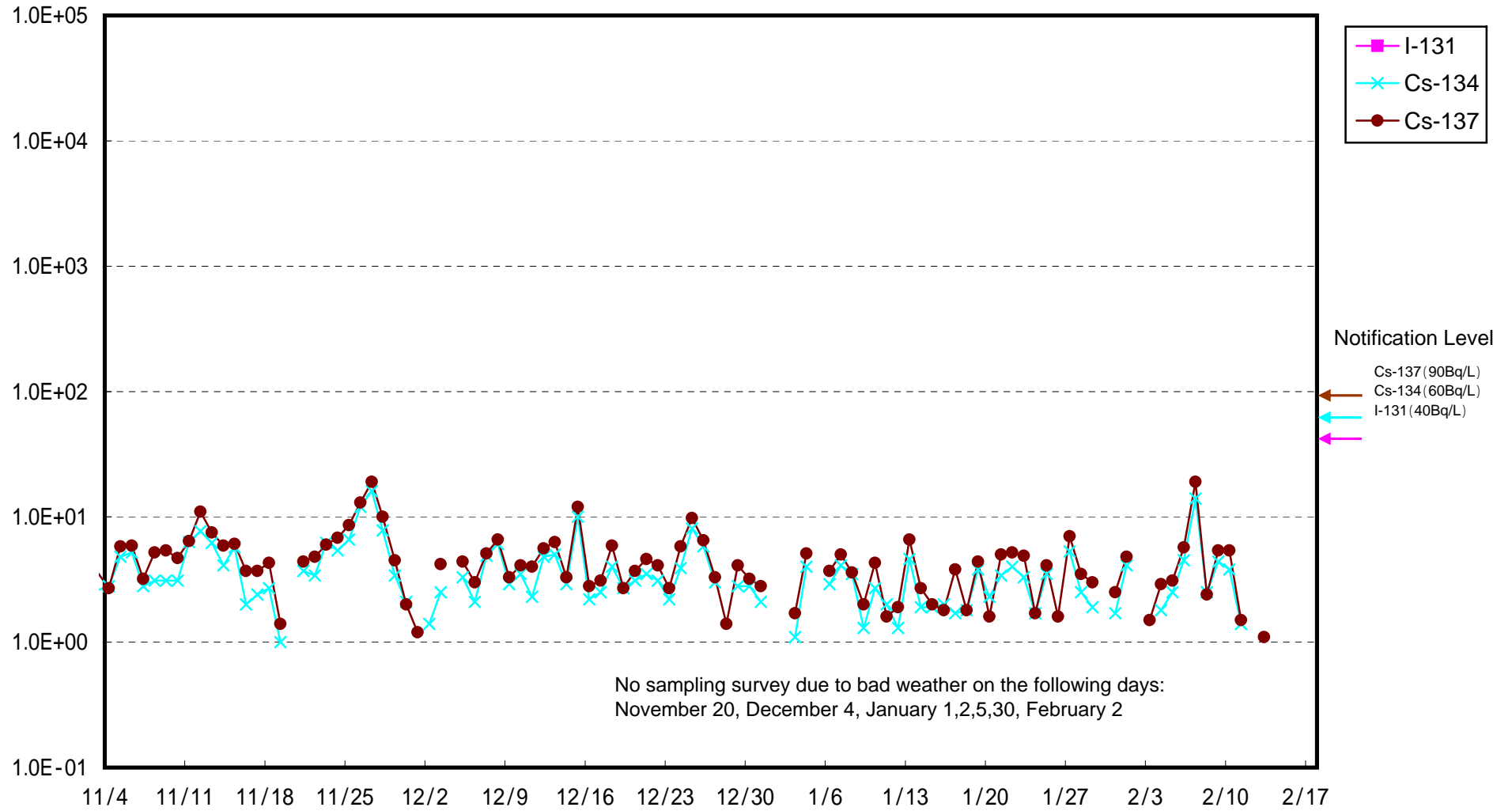
I-131: approx. 0.70Bq/L, Cs-134: approx. 0.91Bq/L, Cs-137: approx. 1.1Bq/L

Please note that these nuclides are sometimes detected even when they are below the limits, contingent on the detector or samples.

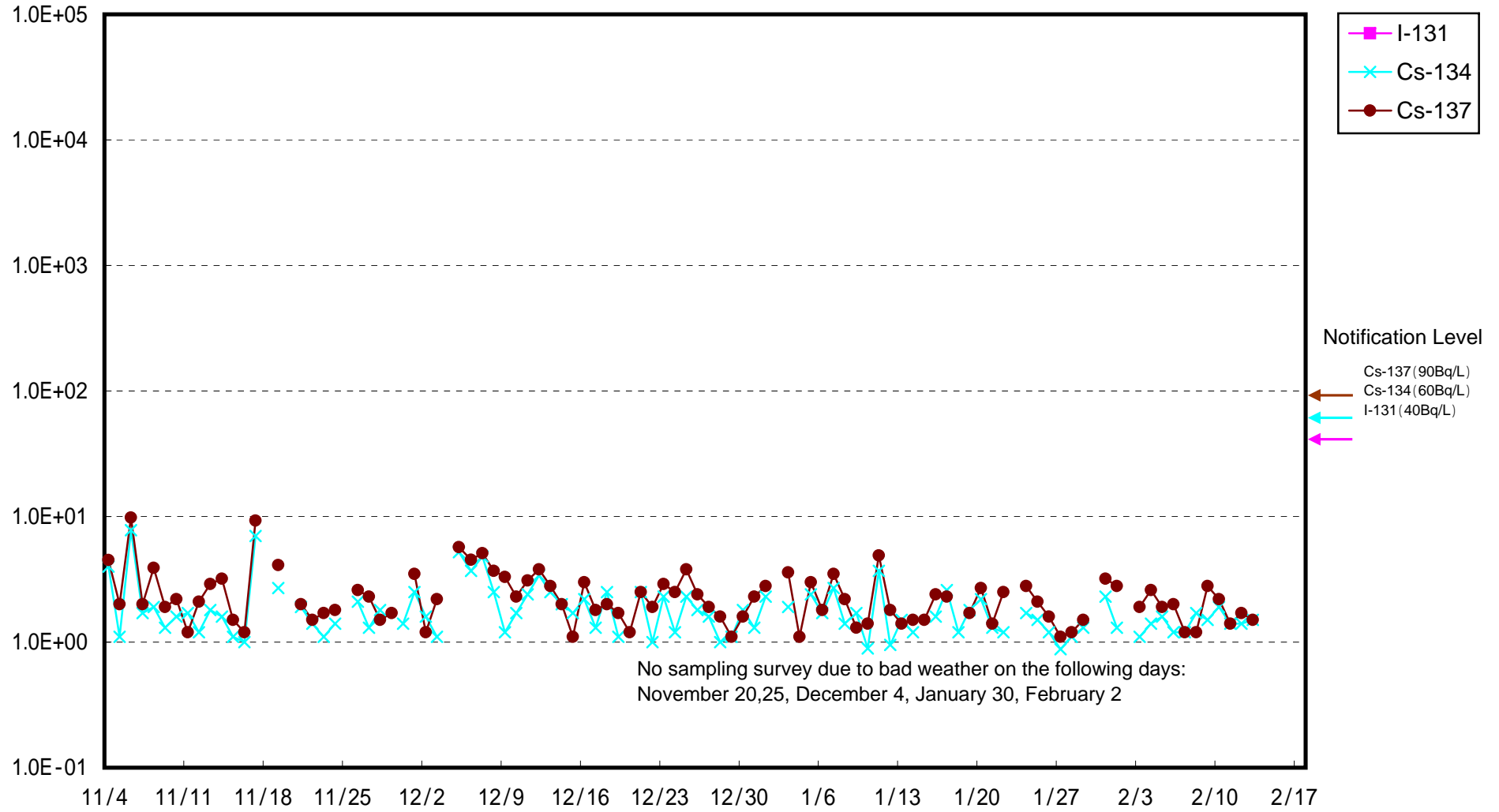
Radioactivity Density of Seawater (Bq/L)



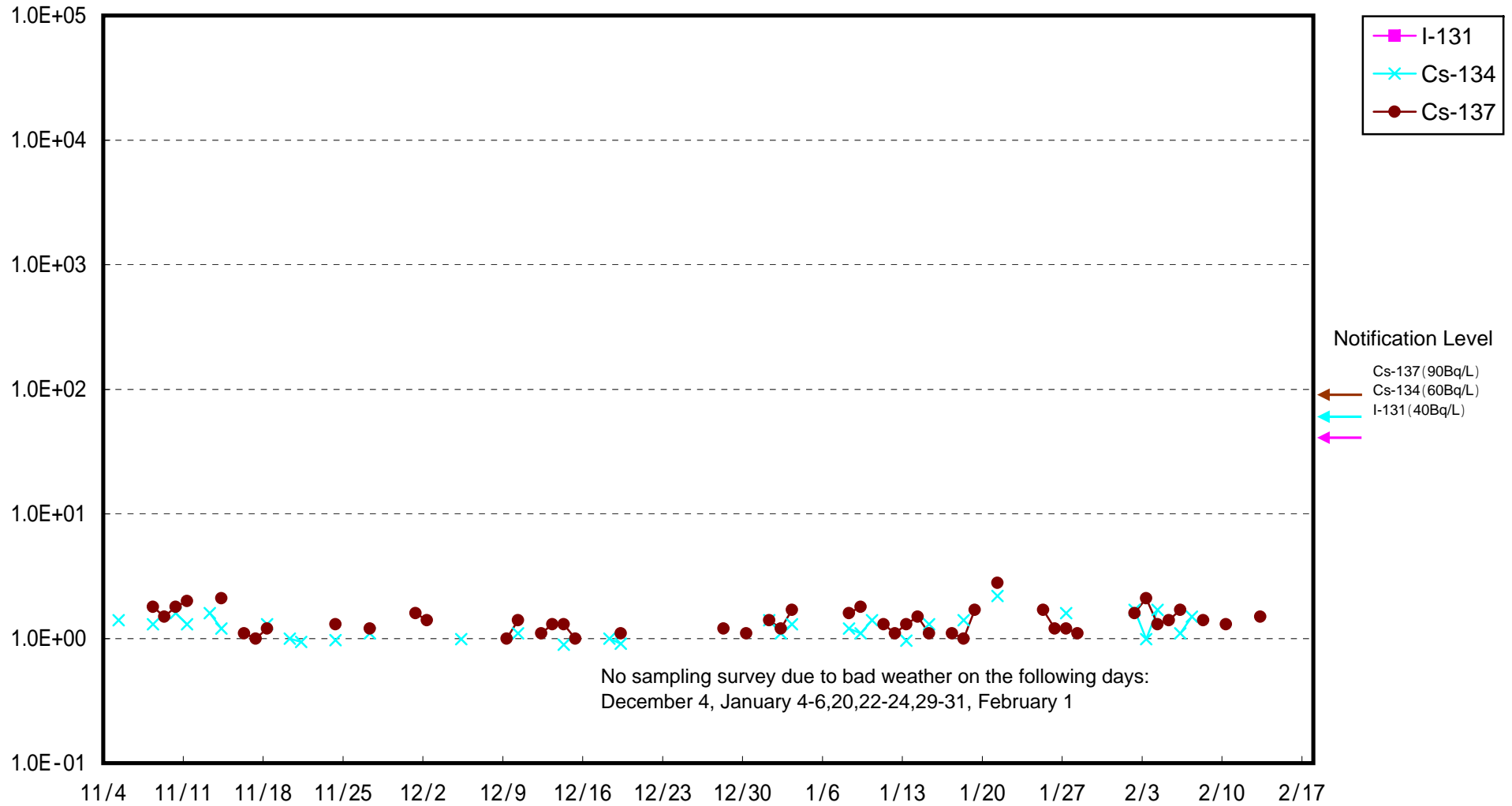
Radioactivity Density of Seawater at North of 1F5-6 Discharge Channel (Bq/L)



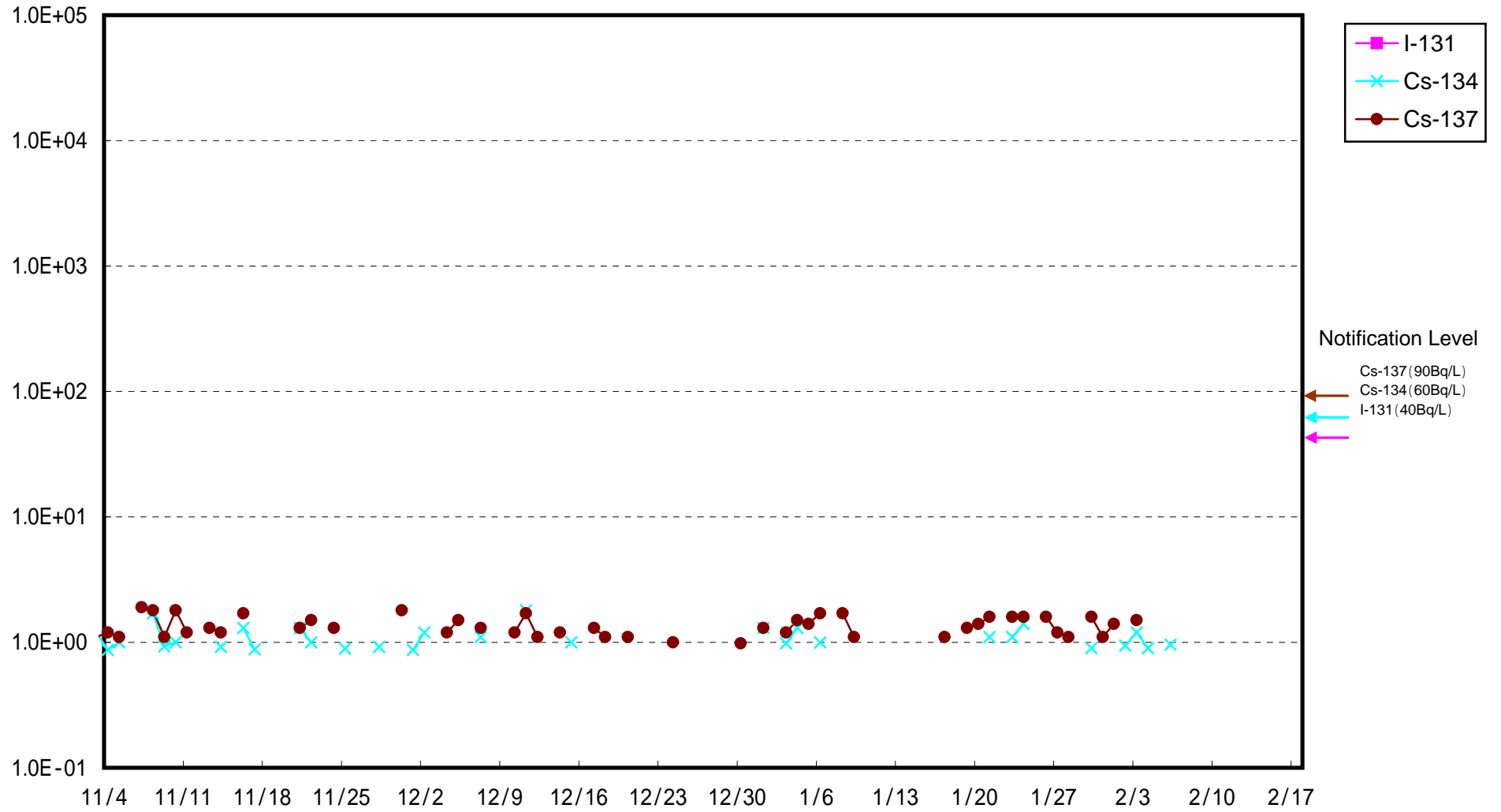
Radioactivity Density of Seawater at South Discharge Channel of 1F (Bq/L)



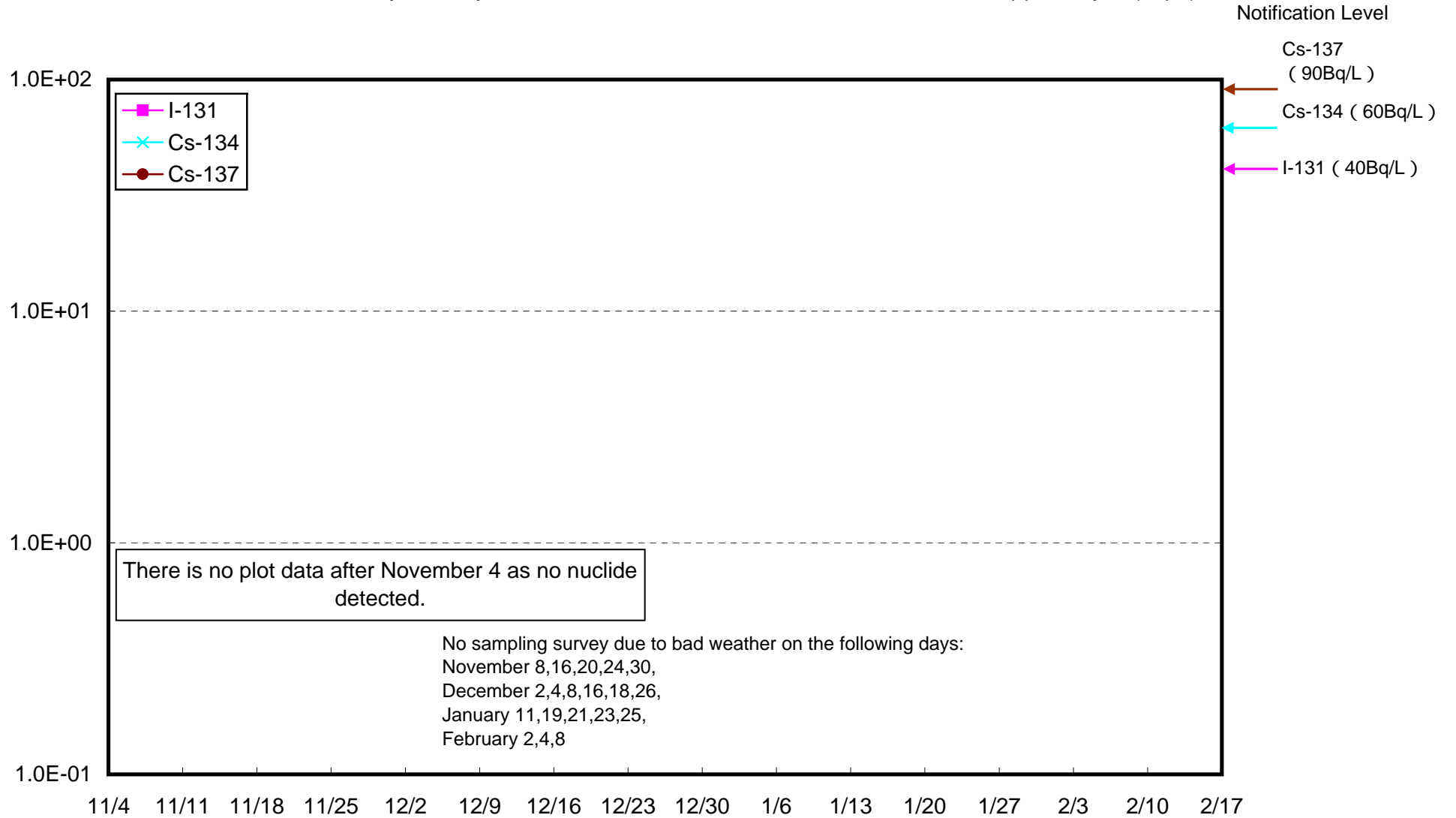
Radioactivity Density of Seawater at North Discharge Channel of 2F (Bq/L)



Radioactivity Density of Seawater at Iwasawa Shore 2F (Bq/L)



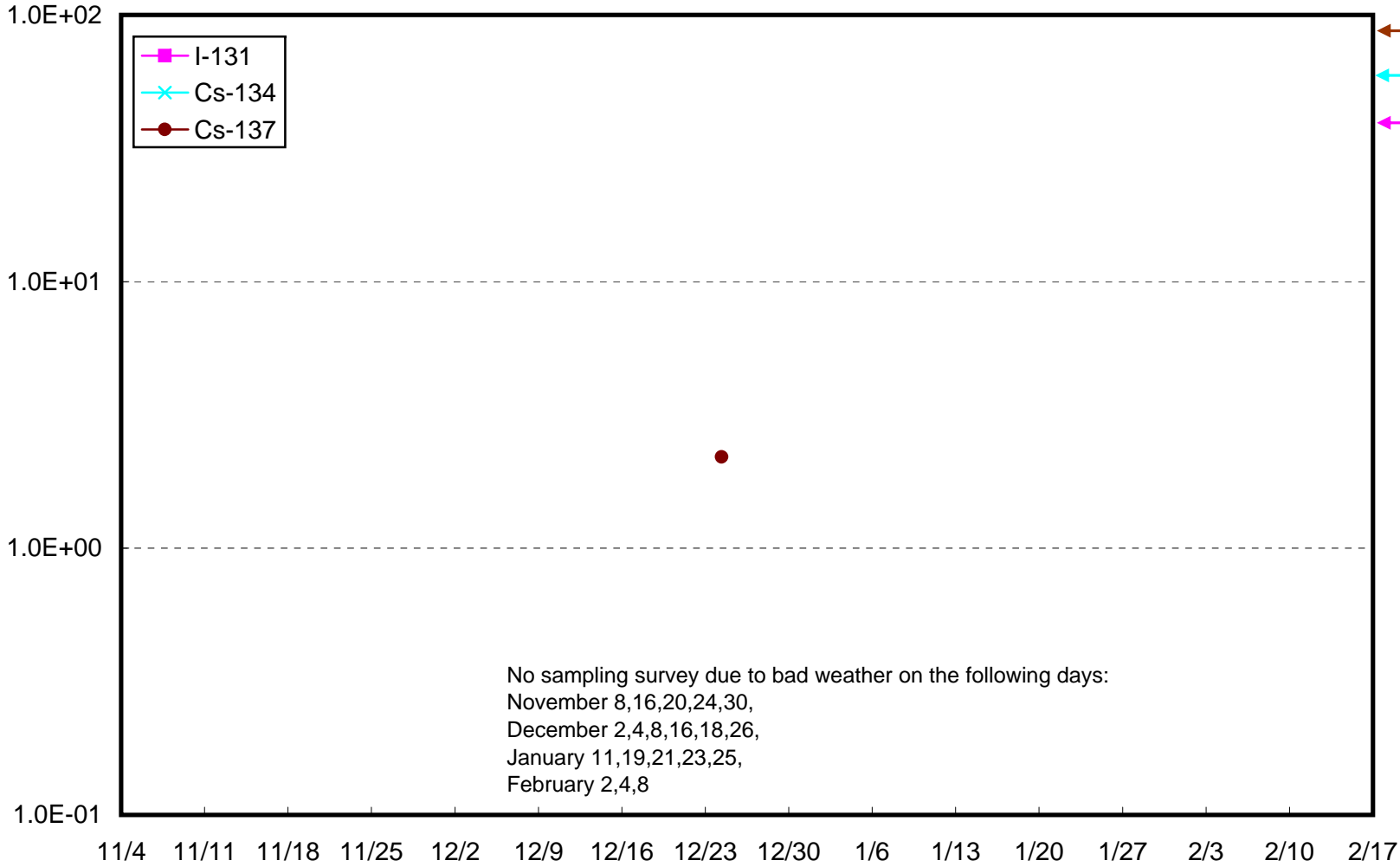
Radioactivity Density of Seawater 3km Offshore of Haramachi Ward Upper Layer (Bq/L)



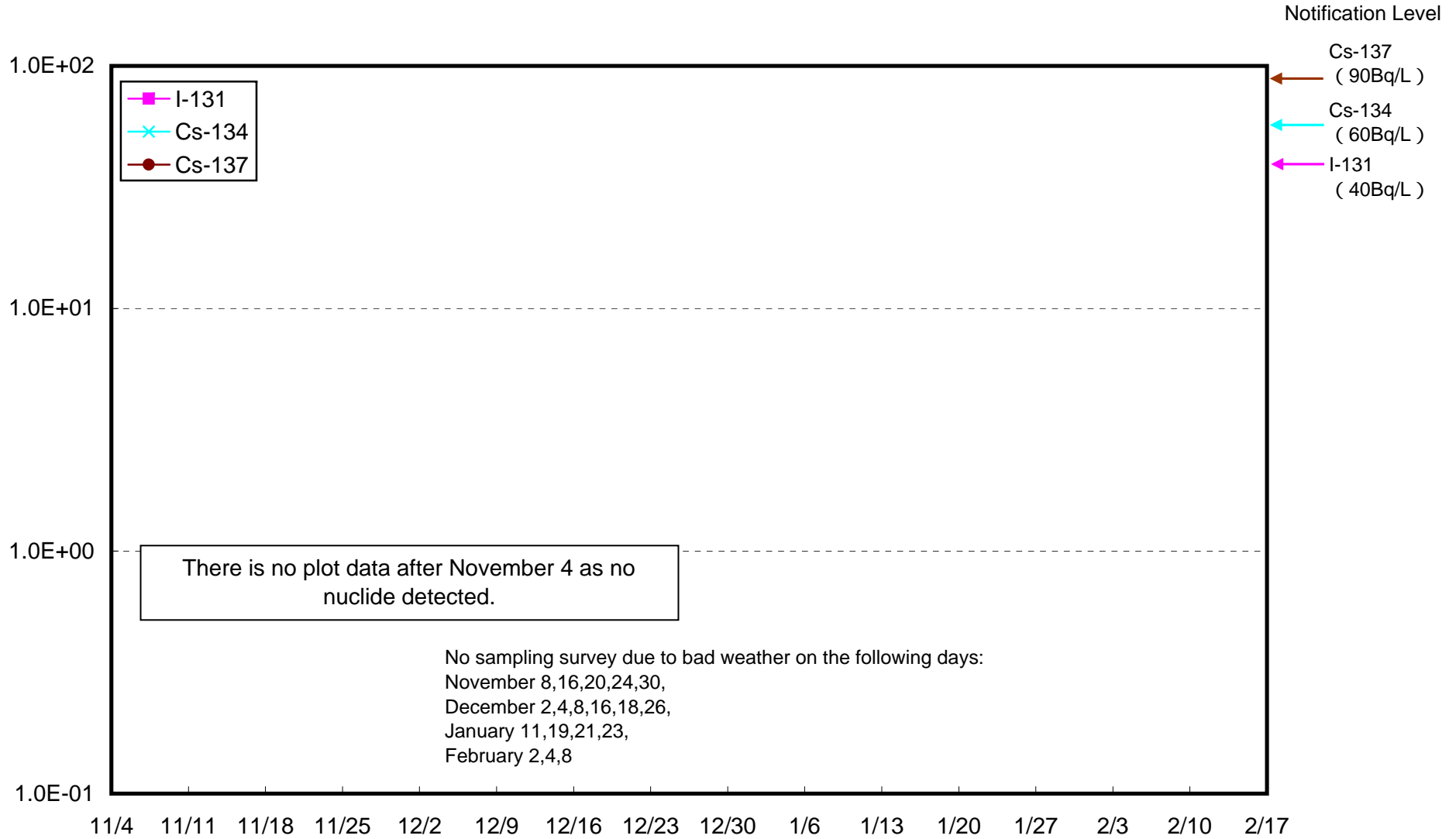
Radioactivity Density of Seawater 3km Offshore of Haramachi Ward Lower Layer (Bq/L)

Notification Level

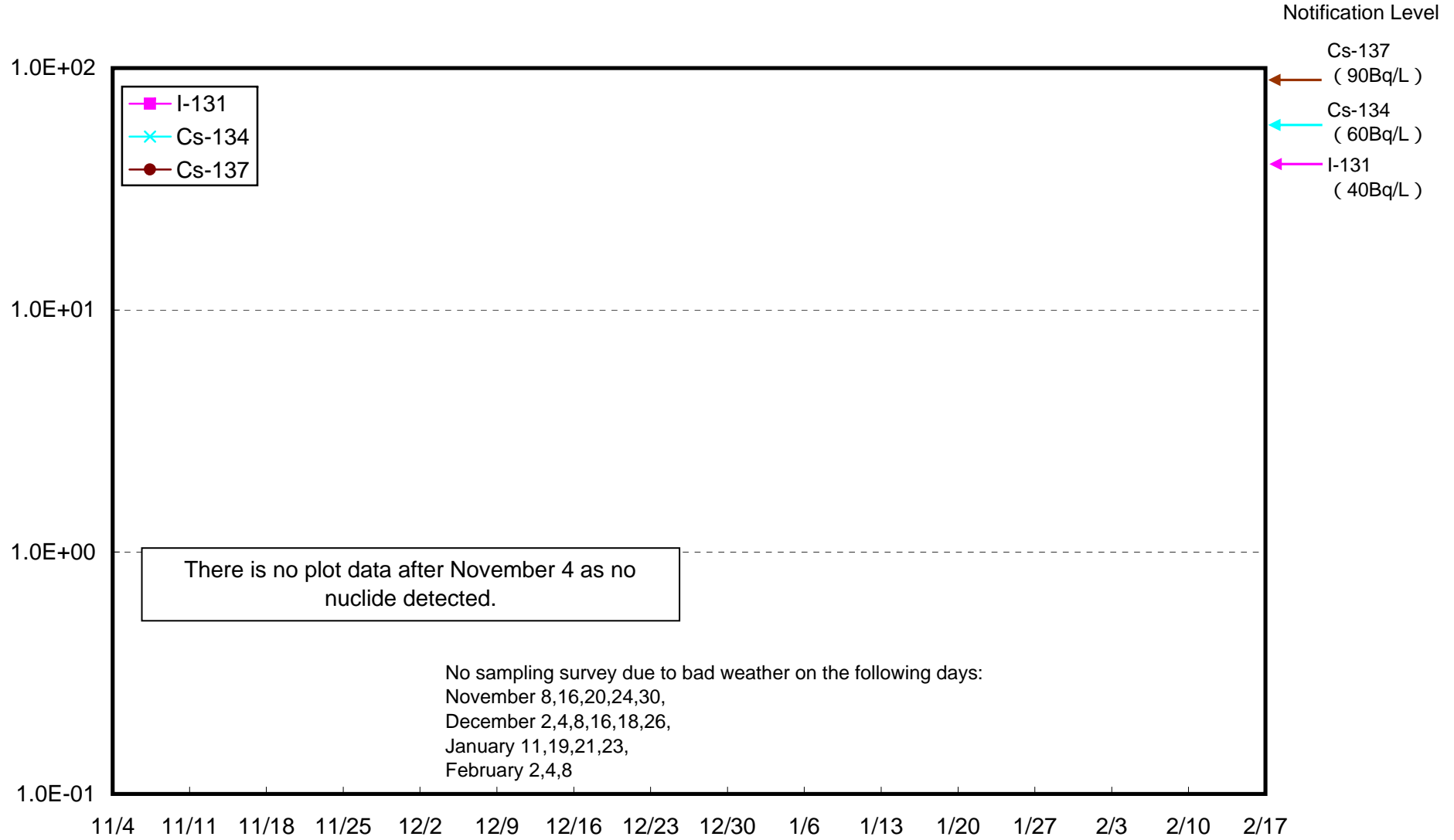
- Cs-137 (90Bq/L)
- Cs-134 (60Bq/L)
- I-131 (40Bq/L)



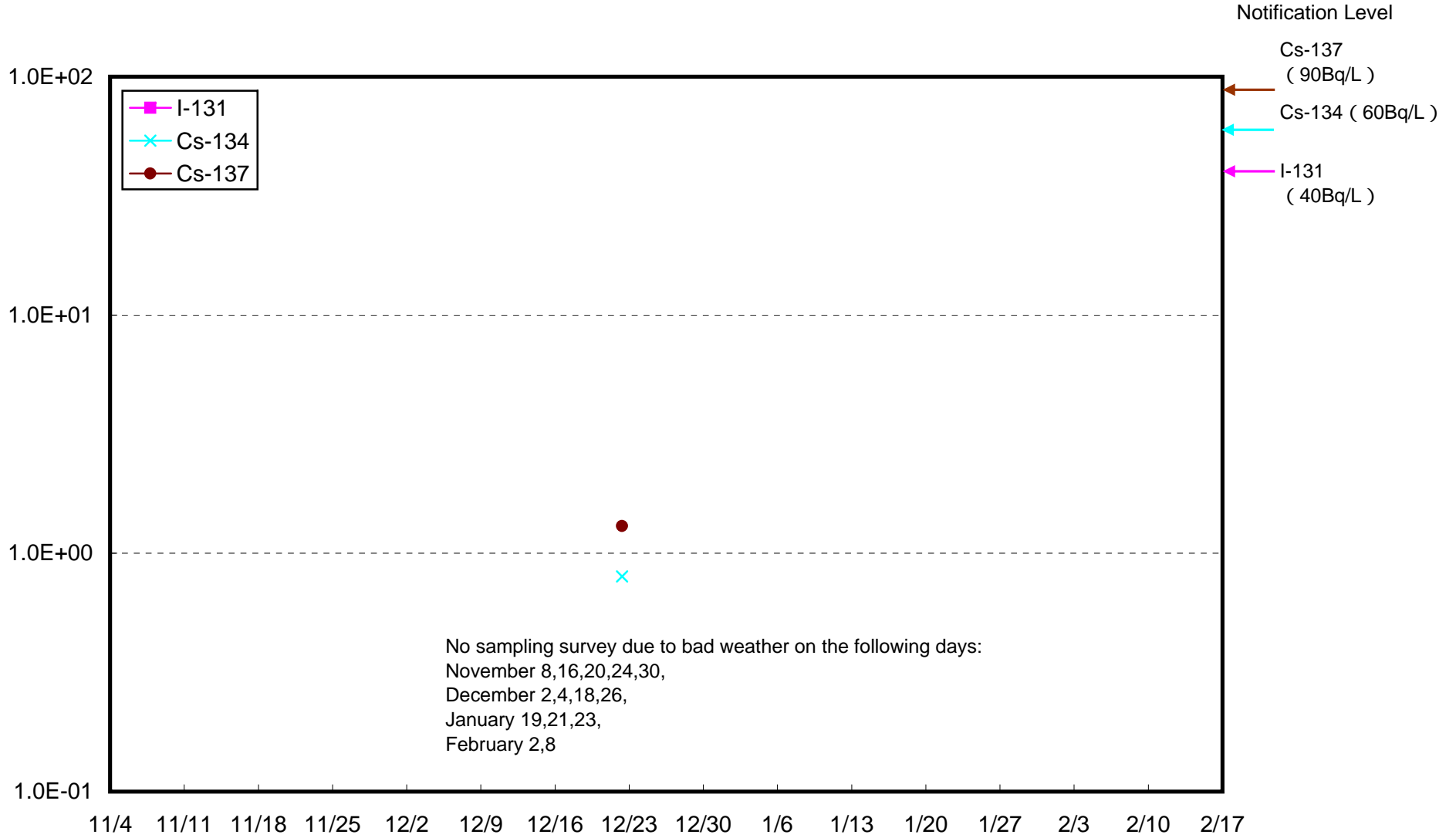
Radioactivity Density of Seawater 3km Offshore of Odaka Ward Upper Layer (Bq/L)



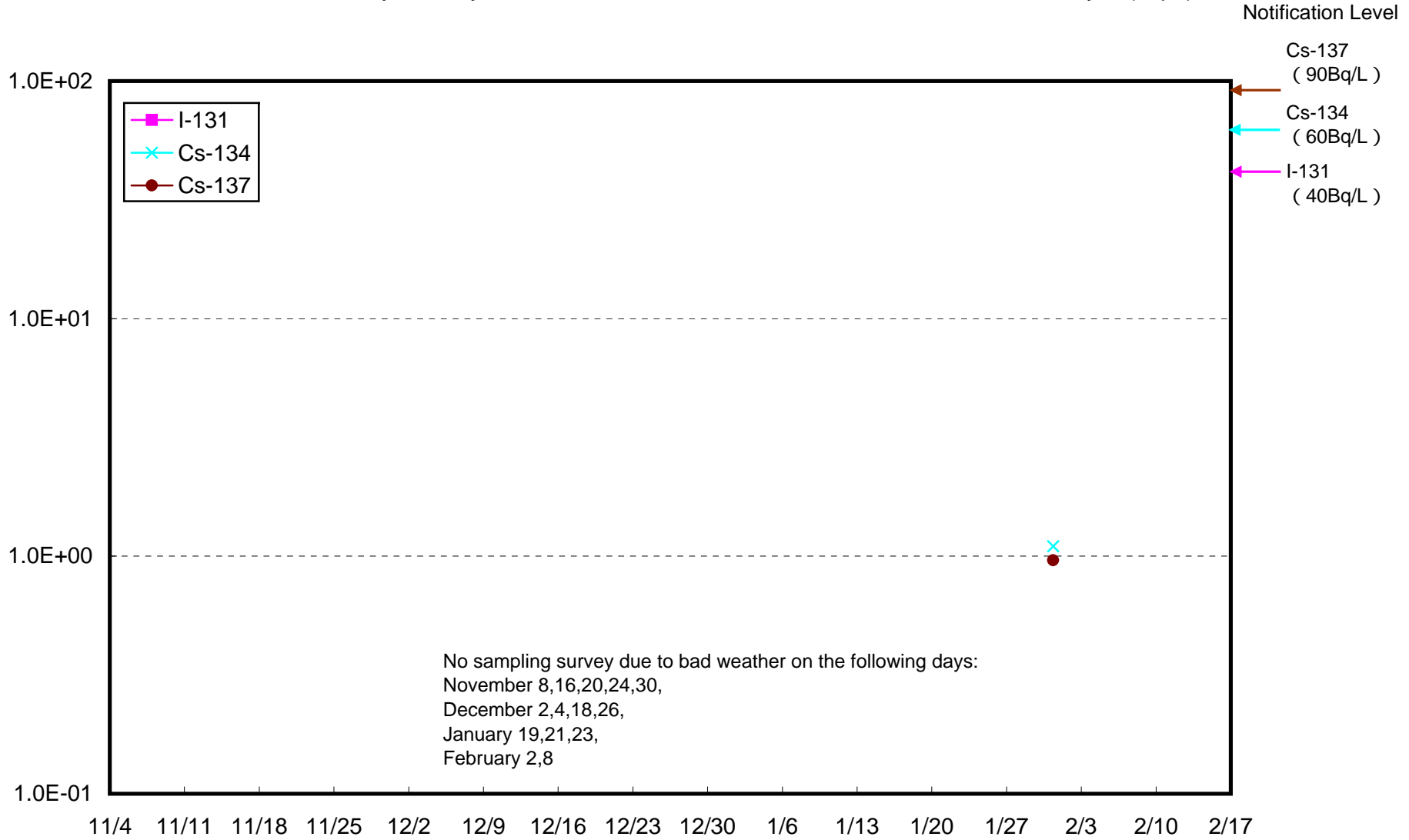
Radioactivity Density of Seawater 3km Offshore of Odaka Ward Lower Layer (Bq/L)



Radioactivity Density of Seawater 3km Offshore of Iwasawa Shore Upper Layer (Bq/L)

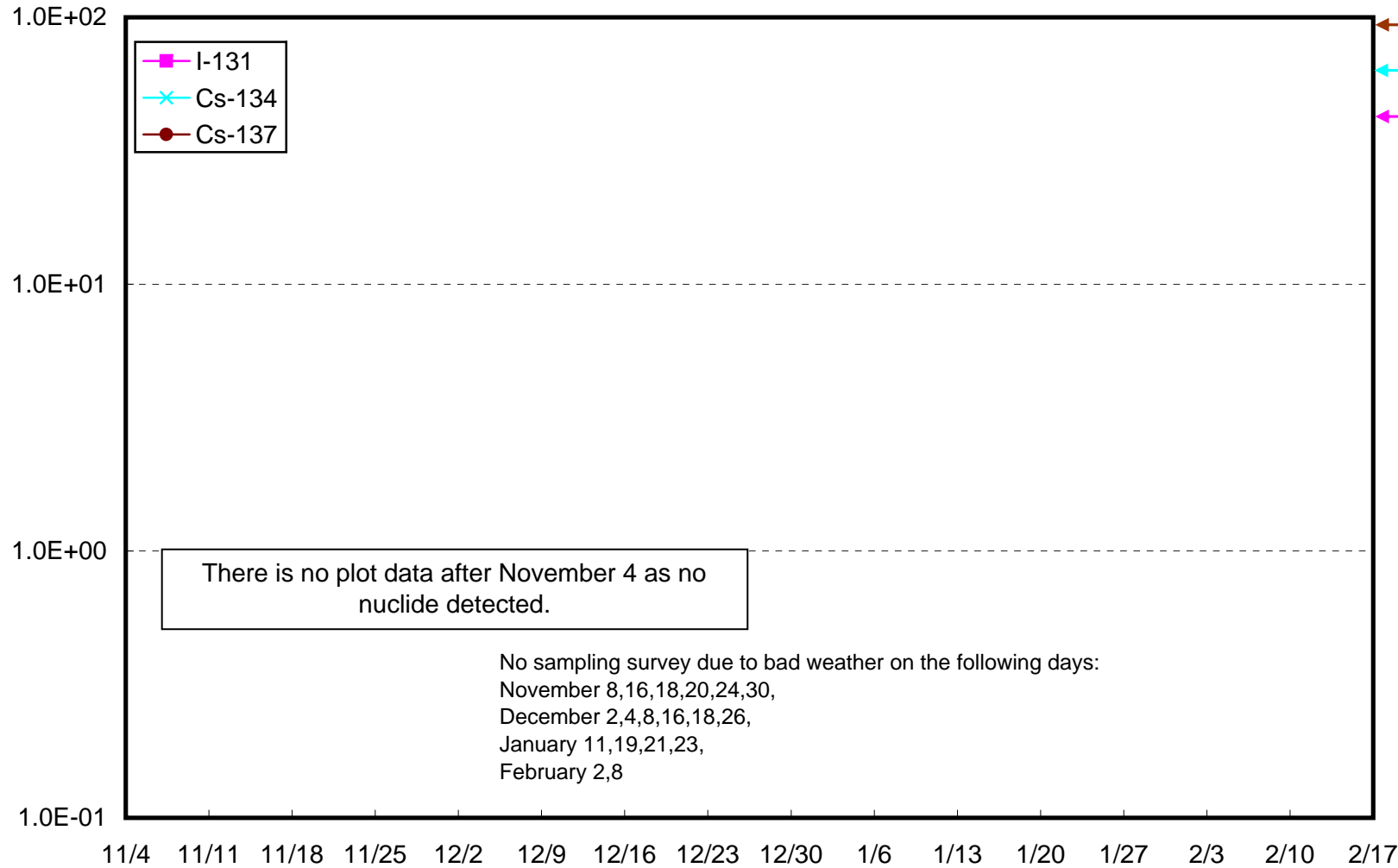


Radioactivity Density of Seawater 3km Offshore of Iwasawa Shore Lower Layer (Bq/L)

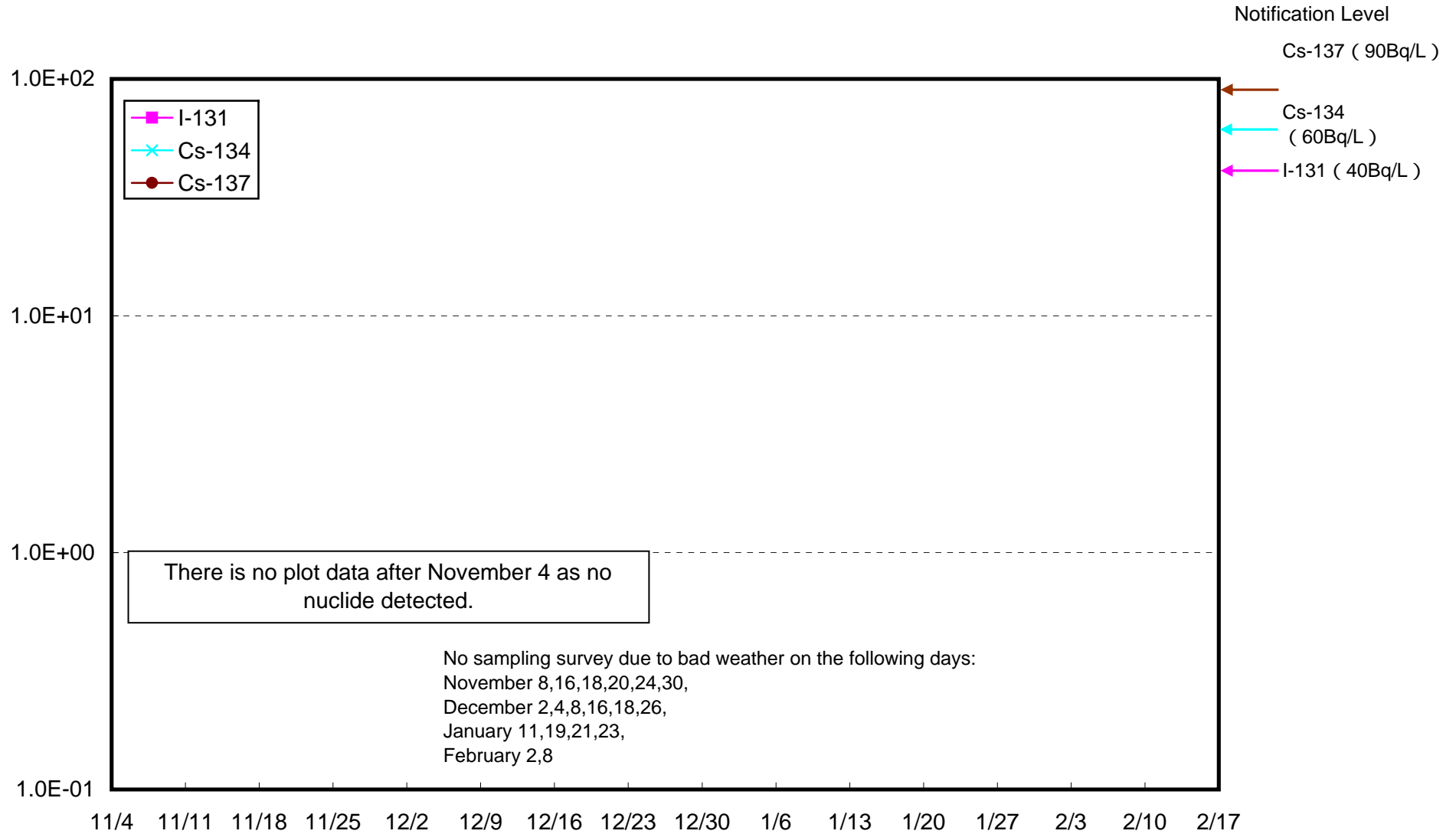


Radioactivity Density of Seawater 8km Offshore of Odaka Ward Upper Layer (Bq/L)

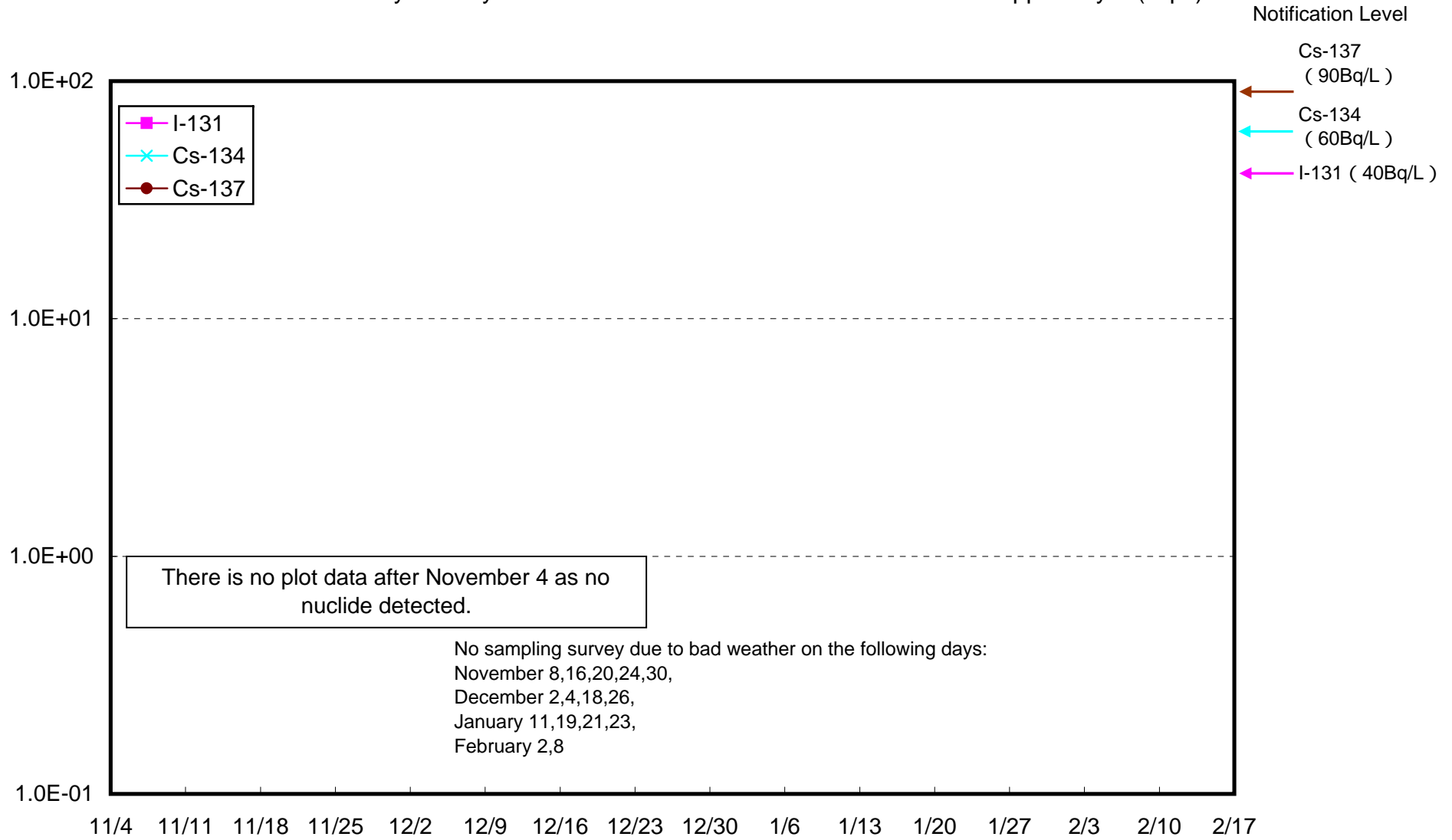
Notification Level
Cs-137 (90Bq/L)
Cs-134 (60Bq/L)
I-131 (40Bq/L)



Radioactivity Density of Seawater 8km Offshore of Odaka Ward Lower Layer (Bq/L)



Radioactivity Density of Seawater 8km Offshore of Iwasawa Shore Upper Layer (Bq/L)



Radioactivity Density of Seawater 8km Offshore of Iwasawa Shore Lower Layer (Bq/L)

Notification Level

