

Nuclide Analysis Results of Radioactive Materials in Seawater <Coast>

Reference

(Data summarized on February 1)

Place of Sampling	North of Discharge Channel of 5-6u of 1F (approx. 30m north of 5-6u discharge channel)	Around South Discharge Channel of 1F (approx. 330m south of 1-4u Discharge Channel)	Around North Discharge Channel of 2F (Around 3,4u Discharge Channel) (approx. 10 km from 1F)	Around Iwasawa Shore of 2F (approx. 7 km south of 1,2u Discharge Channel) (approx. 16 km from 1F)	Density limit by the announcement of Reactor Regulation (Bq/L) (the density limit in the water outside of surrounding monitored areas in the section 6 of the appendix 2)				
Time of Sampling	Jan 31, 2012 08:45 am	Jan 31, 2012 08:25 am	Jan 31, 2012 (Not sampled)	Jan 31, 2012 08:05 am					
Detected Nuclides (Half-life)	Density of Sample (Bq/L)	Scaling Factor (/)	Density of Sample (Bq/L)	Scaling Factor (/)	Density of Sample (Bq/L)	Scaling Factor (/)	Density of Sample (Bq/L)	Scaling Factor (/)	
I-131 (about 8 days)	ND	-	ND	-	-	-	ND	-	40
Cs-134 (about 2 years)	1.7	0.03	2.3	0.04	-	-	ND	-	60
Cs-137 (about 30 years)	2.5	0.03	3.2	0.04	-	-	1.1	0.01	90

* Density by the announcement of Reactor Regulation is stated with an amount converted from Bq/cm³ to Bq/L.

* Data of other nuclides are under evaluation.

* In the case that two or more kinds of nuclides exist, sum of each scaling factor to the density limit is compared with 1.

* "ND" means the sampled data is below measurable limit.

I-131: approx. 0.73Bq/L, Cs-134: approx. 0.87Bq/L

Please note that these nuclides are sometimes detected even when they are below the limits, contingent on the detector or samples.

1 out of 4 opint was not sampled due to bad weather condition

Nuclide Analysis Results of Radioactive Materials in Seawater <Offshore 1/2>

Reference

(Data summarized on February 1)

Place of Sampling	15 km offshore of Minami-Souma City Upper Layer	15 km offshore of Minami-Souma City Lower Layer	15 km offshore of Ukedo-gawa Upper Layer	15 km offshore of Ukedo-gawa Lower Layer	15 km offshore of Fukushima Daiichi Upper Layer	15 km offshore of Fukushima Daiichi Lower Layer	Density limit by the announcement of Reactor Regulation (Bq/L) (the density limit in the water outside of surrounding monitored areas in the section 6 of the appendix 2)						
Time of Sampling	Jan 30, 2012 (Not sampled)	Jan 30, 2012 (Not sampled)	Jan 30, 2012 (Not sampled)	Jan 30, 2012 (Not sampled)	Jan 30, 2012 (Not sampled)	Jan 30, 2012 (Not sampled)							
Detected Nuclides (Half-life)	Density of Sample (Bq/L)	Scaling Factor (/)	Density of Sample (Bq/L)	Scaling Factor (/)	Density of Sample (Bq/L)	Scaling Factor (/)		Density of Sample (Bq/L)	Scaling Factor (/)	Density of Sample (Bq/L)	Scaling Factor (/)	Density of Sample (Bq/L)	Scaling Factor (/)
I-131 (about 8 days)	-	-	-	-	-	-	-	-	-	-	-	-	40
Cs-134 (about 2 years)	-	-	-	-	-	-	-	-	-	-	-	-	60
Cs-137 (about 30 years)	-	-	-	-	-	-	-	-	-	-	-	-	90

Place of Sampling	15 km offshore of Fukushima Daini Upper Layer	15 km offshore of Fukushima Daini Lower Layer	15 km offshore of Iwasawa Shore Upper Layer	15 km offshore of Iwasawa Shore Lower Layer	15 km offshore of Hirono-town Upper Layer	15 km offshore of Hirono-town Lower Layer	Density limit by the announcement of Reactor Regulation (Bq/L) (the density limit in the water outside of surrounding monitored areas in the section 6 of the appendix 2)						
Time of Sampling	Jan 30, 2012 (Not sampled)	Jan 30, 2012 (Not sampled)	N/A	N/A	N/A	N/A							
Detected Nuclides (Half-life)	Density of Sample (Bq/L)	Scaling Factor (/)	Density of Sample (Bq/L)	Scaling Factor (/)	Density of Sample (Bq/L)	Scaling Factor (/)		Density of Sample (Bq/L)	Scaling Factor (/)	Density of Sample (Bq/L)	Scaling Factor (/)	Density of Sample (Bq/L)	Scaling Factor (/)
I-131 (about 8 days)	-	-	-	-	-	-	-	-	-	-	-	-	40
Cs-134 (about 2 years)	-	-	-	-	-	-	-	-	-	-	-	-	60
Cs-137 (about 30 years)	-	-	-	-	-	-	-	-	-	-	-	-	90

* Density by the announcement of Reactor Regulation is stated with an amount converted from Bq/cm³ to Bq/L.

4 out of 8 points not sampled due to bad weather condition

Nuclide Analysis Results of Radioactive Materials in Seawater <Offshore 2/2>

Reference

(Data summarized on February 1)

Place of Sampling	3 km offshore of North of Iwaki Upper Layer		3 km offshore of North of Iwaki Lower Layer		3 km offshore of Natsui river Upper Layer		3 km offshore of Natsui river Lower Layer		3 km offshore of Onahama port Upper Layer		3 km offshore of Onahama port Lower Layer		Density limit by the announcement of Reactor Regulation (Bq/L) (the density limit in the water outside of surrounding monitored areas in the section 6 of the appendix 2)
	Jan 30, 2012 07:10 am		Jan 30, 2012 07:10 am		Jan 30, 2012 07:30 am		Jan 30, 2012 07:30 am		N/A		N/A		
Detected Nuclides (Half-life)	Density of Sample (Bq/L)	Scaling Factor (/)	Density of Sample (Bq/L)	Scaling Factor (/)	Density of Sample (Bq/L)	Scaling Factor (/)	Density of Sample (Bq/L)	Scaling Factor (/)	Density of Sample (Bq/L)	Scaling Factor (/)	Density of Sample (Bq/L)	Scaling Factor (/)	
I-131 (about 8 days)	ND	-	ND	-	ND	-	ND	-	-	-	-	-	40
Cs-134 (about 2 years)	ND	-	ND	-	ND	-	ND	-	-	-	-	-	60
Cs-137 (about 30 years)	ND	-	ND	-	ND	-	ND	-	-	-	-	-	90

Place of Sampling	3 km offshore of Ena Upper Layer		3 km offshore of Ena Lower Layer		3 km offshore of Numanouchi Upper Layer		3 km offshore of Numanouchi Lower Layer		3 km offshore of Toyoma Upper Layer		3 km offshore of Toyoma Lower Layer		Density limit by the announcement of Reactor Regulation (Bq/L) (the density limit in the water outside of surrounding monitored areas in the section 6 of the appendix 2)
	N/A		N/A		Jan 30, 2012 07:40 am		Jan 30, 2012 07:40 am		Jan 30, 2012 07:55 am		Jan 30, 2012 07:55 am		
Detected Nuclides (Half-life)	Density of Sample (Bq/L)	Scaling Factor (/)	Density of Sample (Bq/L)	Scaling Factor (/)	Density of Sample (Bq/L)	Scaling Factor (/)	Density of Sample (Bq/L)	Scaling Factor (/)	Density of Sample (Bq/L)	Scaling Factor (/)	Density of Sample (Bq/L)	Scaling Factor (/)	
I-131 (about 8 days)	-	-	-	-	ND	-	ND	-	ND	-	ND	-	40
Cs-134 (about 2 years)	-	-	-	-	ND	-	ND	-	ND	-	ND	-	60
Cs-137 (about 30 years)	-	-	-	-	ND	-	ND	-	ND	-	ND	-	90

* Density by the announcement of Reactor Regulation is stated with an amount converted from Bq/cm³ to Bq/L.

* Data of other nuclides are under evaluation.

* In the case that two or more kinds of nuclides exist, sum of each scaling factor to the density limit is compared with 1.

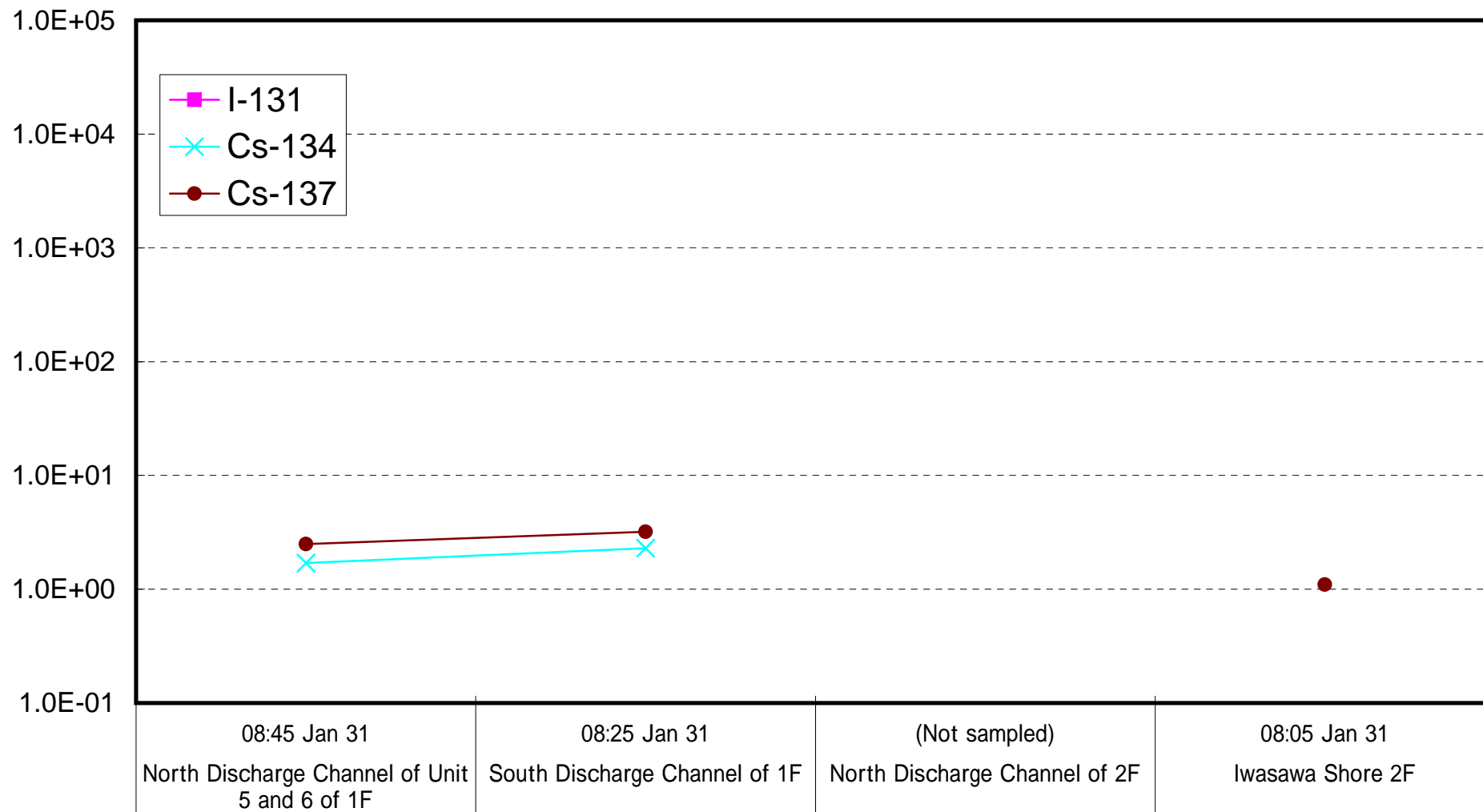
* "ND" means the sampled data is below measurable limit.

I-131: approx. 0.73Bq/L, Cs-134: approx. 0.92Bq/L, Cs-137: approx. 1.1Bq/L

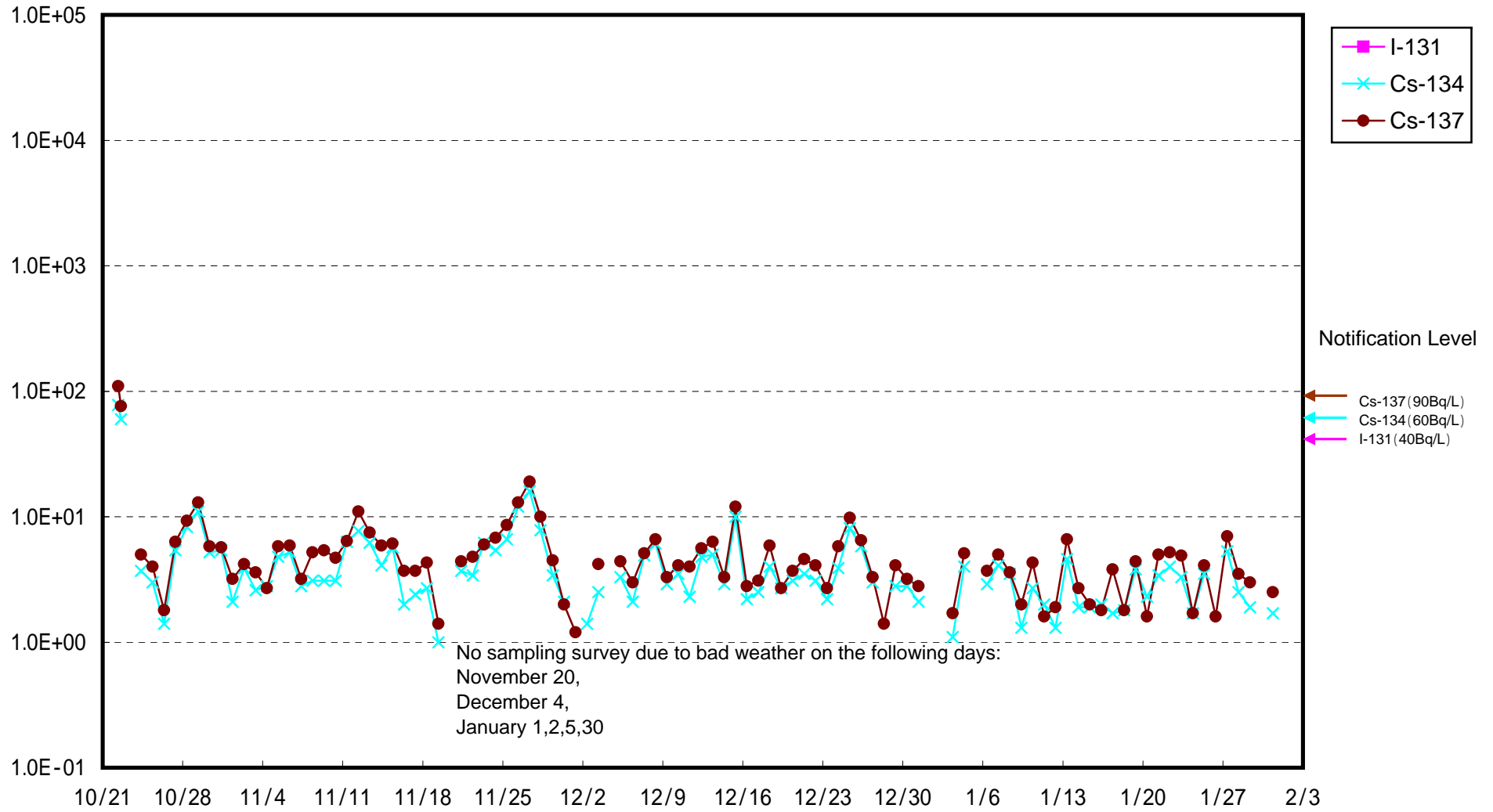
Please note that these nuclides are sometimes detected even when they are below the limits, contingent on the detector or samples.

4 out of 8 points not sampled due to bad weather condition

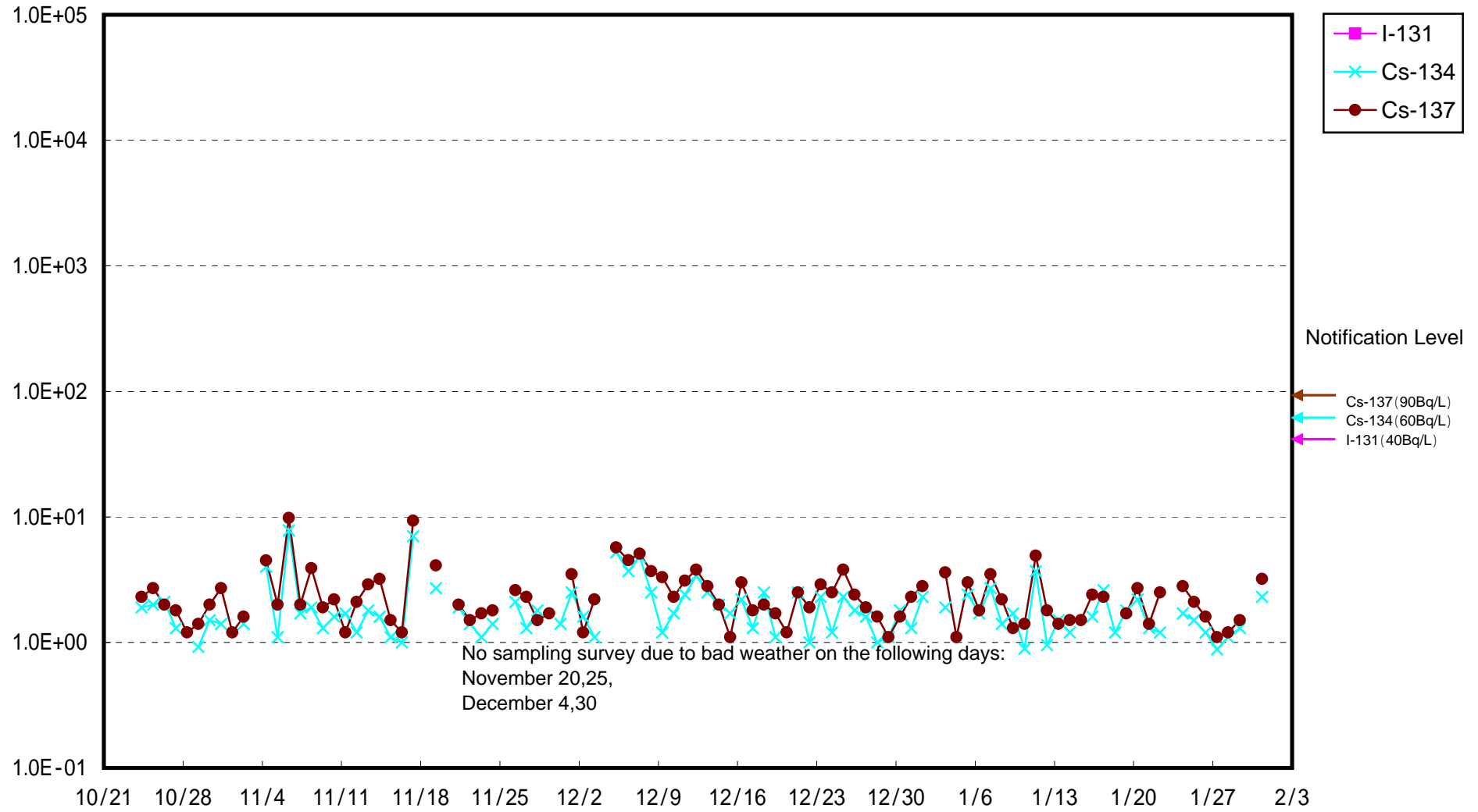
Radioactivity Density of Seawater (Bq/L)



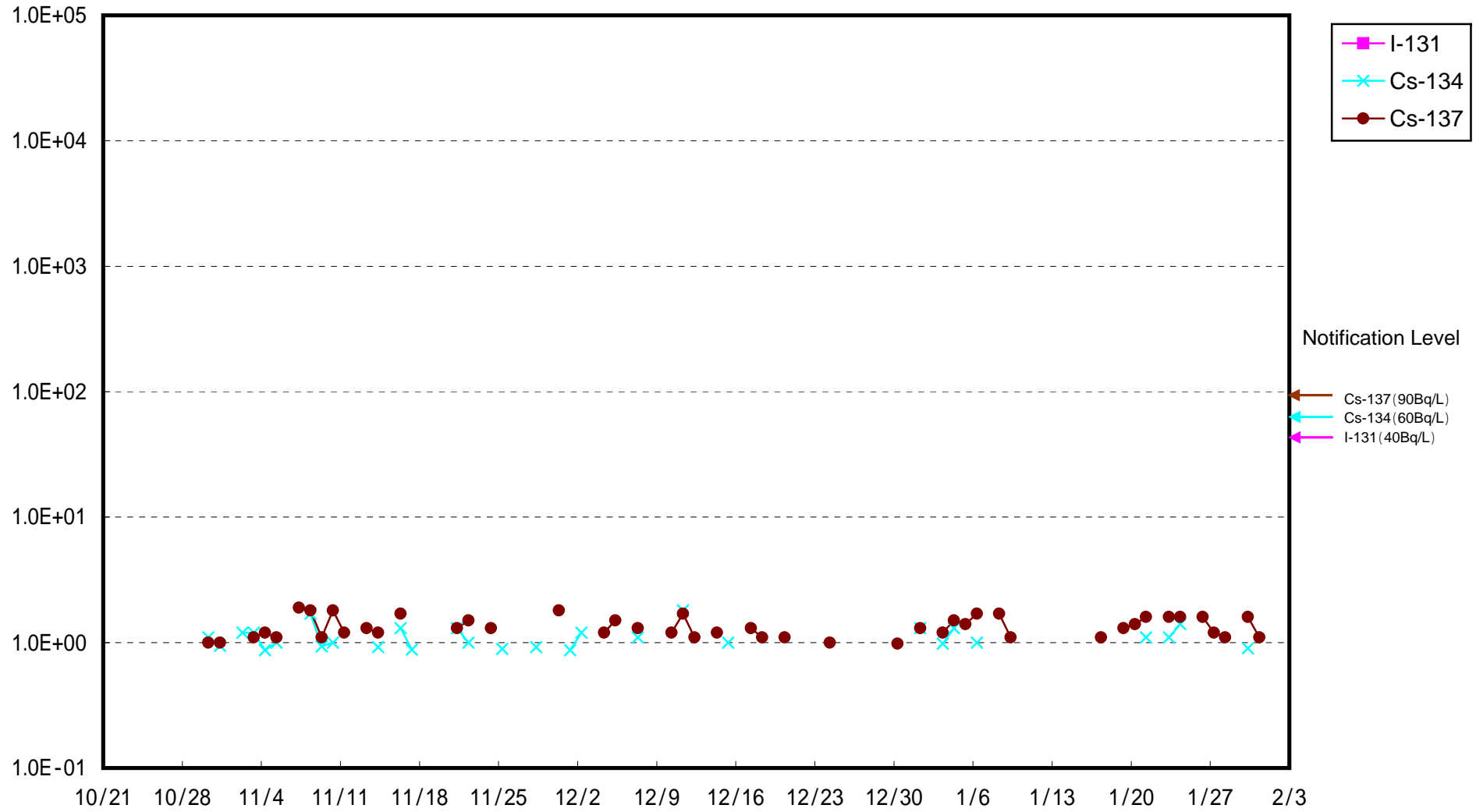
Radioactivity Density of Seawater at North of 1F5-6 Discharge Channel (Bq/L)



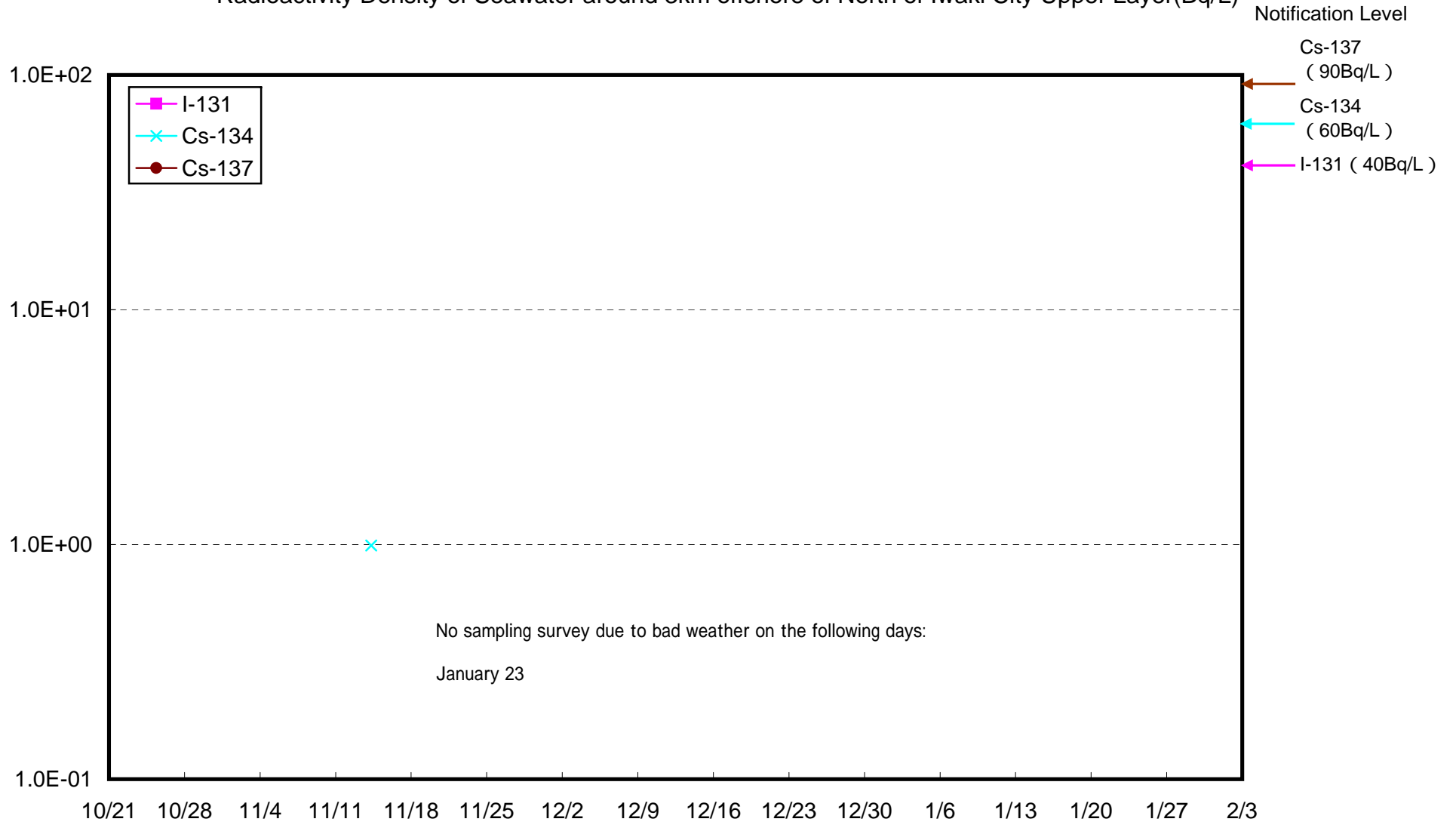
Radioactivity Density of Seawater at South Discharge Channel of 1F (Bq/L)



Radioactivity Density of Seawater at Iwasawa Shore 2F (Bq/L)



Radioactivity Density of Seawater around 3km offshore of North of Iwaki City Upper Layer(Bq/L)



Radioactivity Density of Seawater around 3km offshore of North of Iwaki City Lower Layer(Bq/L)

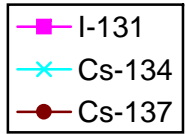
Notification Level

Cs-137
(90Bq/L)

Cs-134
(60Bq/L)

I-131 (40Bq/L)

1.0E+02



1.0E+01

There is no plot data after October 24 as no nuclide detected.

1.0E+00

No sampling survey due to bad weather on the following days:

January 23

1.0E-01

10/21 10/28 11/4 11/11 11/18 11/25 12/2 12/9 12/16 12/23 12/30 1/6 1/13 1/20 1/27 2/3

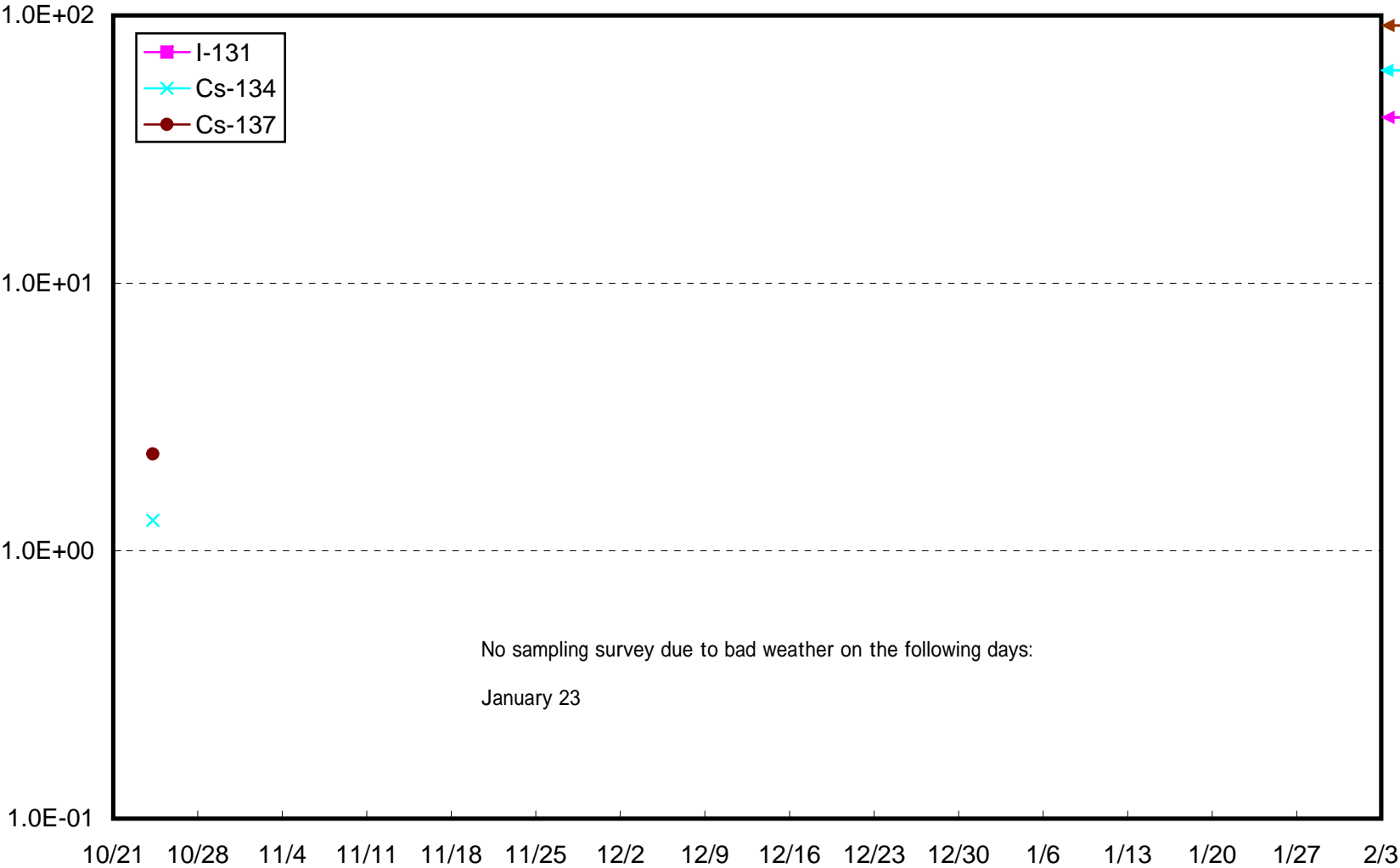
Radioactivity Density of Seawater around 3km offshore of Natsui River Upper Layer(Bq/L)

Notification Level

Cs-137
(90Bq/L)

Cs-134
(60Bq/L)

I-131 (40Bq/L)



No sampling survey due to bad weather on the following days:
January 23

Radioactivity Density of Seawater around 3km offshore of Natsui River Lower Layer(Bq/L)

Notification Level

Cs-137
(90Bq/L)

Cs-134
(60Bq/L)

I-131 (40Bq/L)

1.0E+02

1.0E+01

1.0E+00


1.0E-01

■ I-131
× Cs-134
● Cs-137

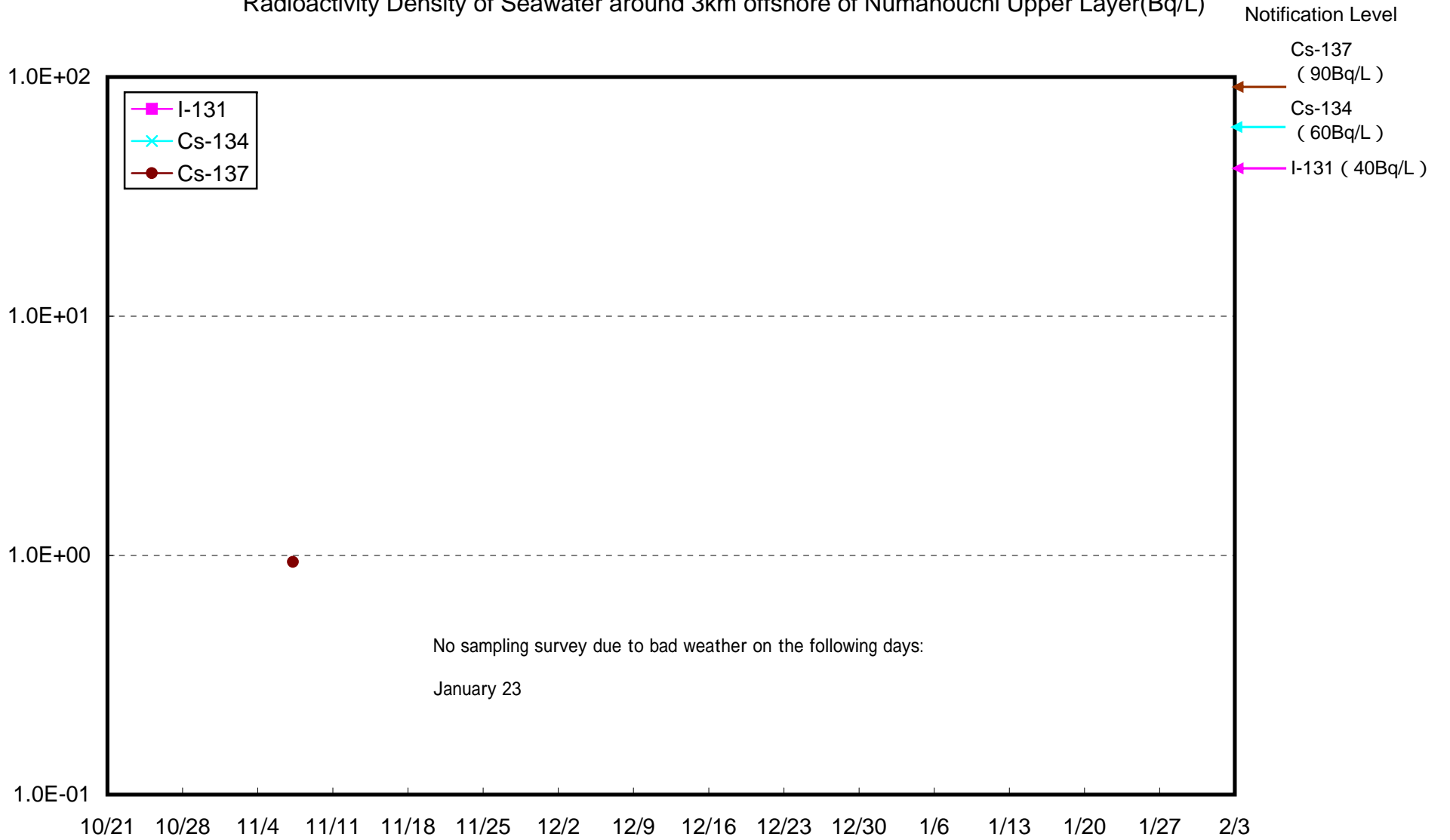
There is no plot data after October 24 as no nuclide detected.

No sampling survey due to bad weather on the following days:
January 23

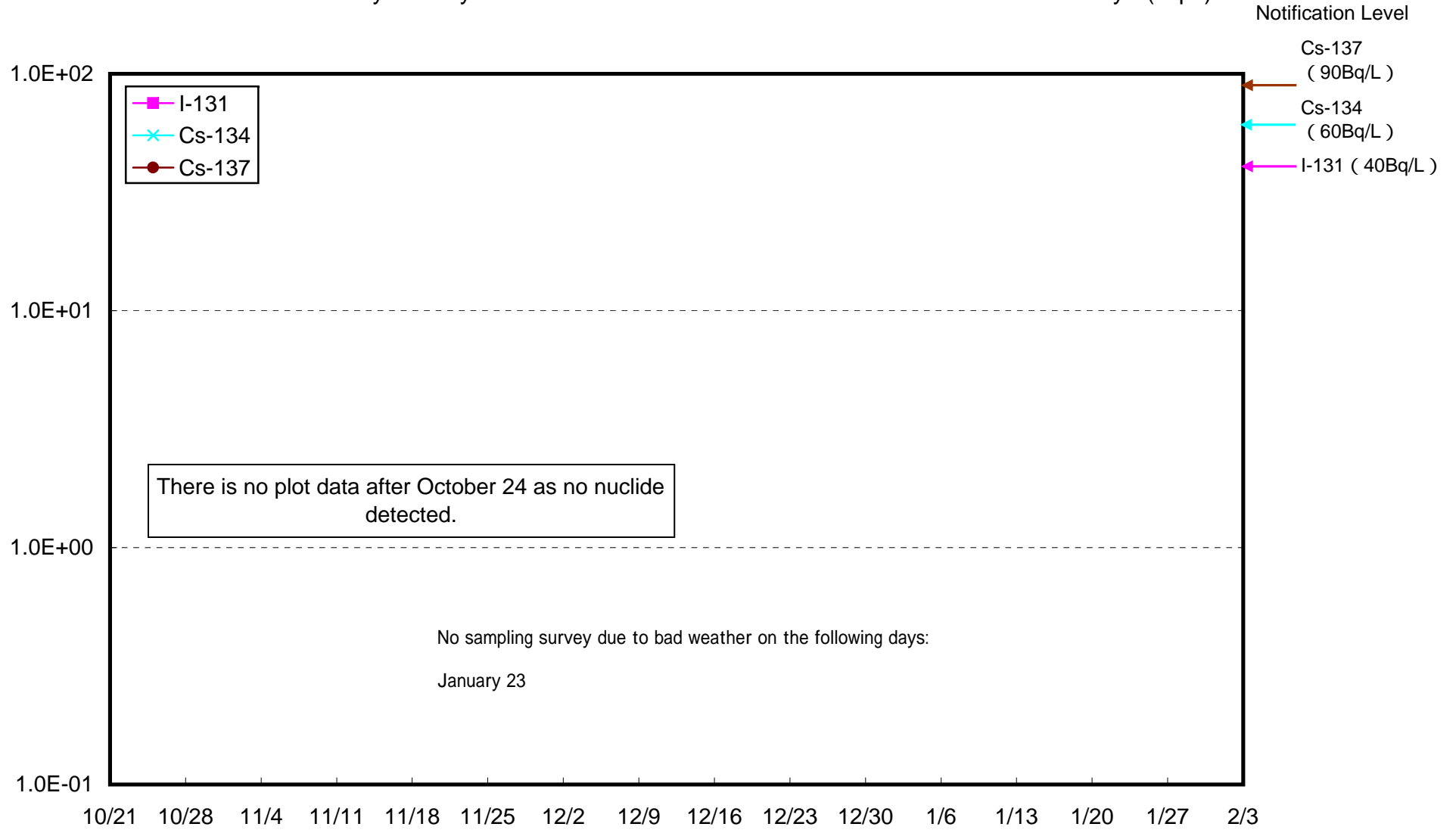
10/21 10/28 11/4 11/11 11/18 11/25 12/2 12/9 12/16 12/23 12/30 1/6 1/13 1/20 1/27 2/3



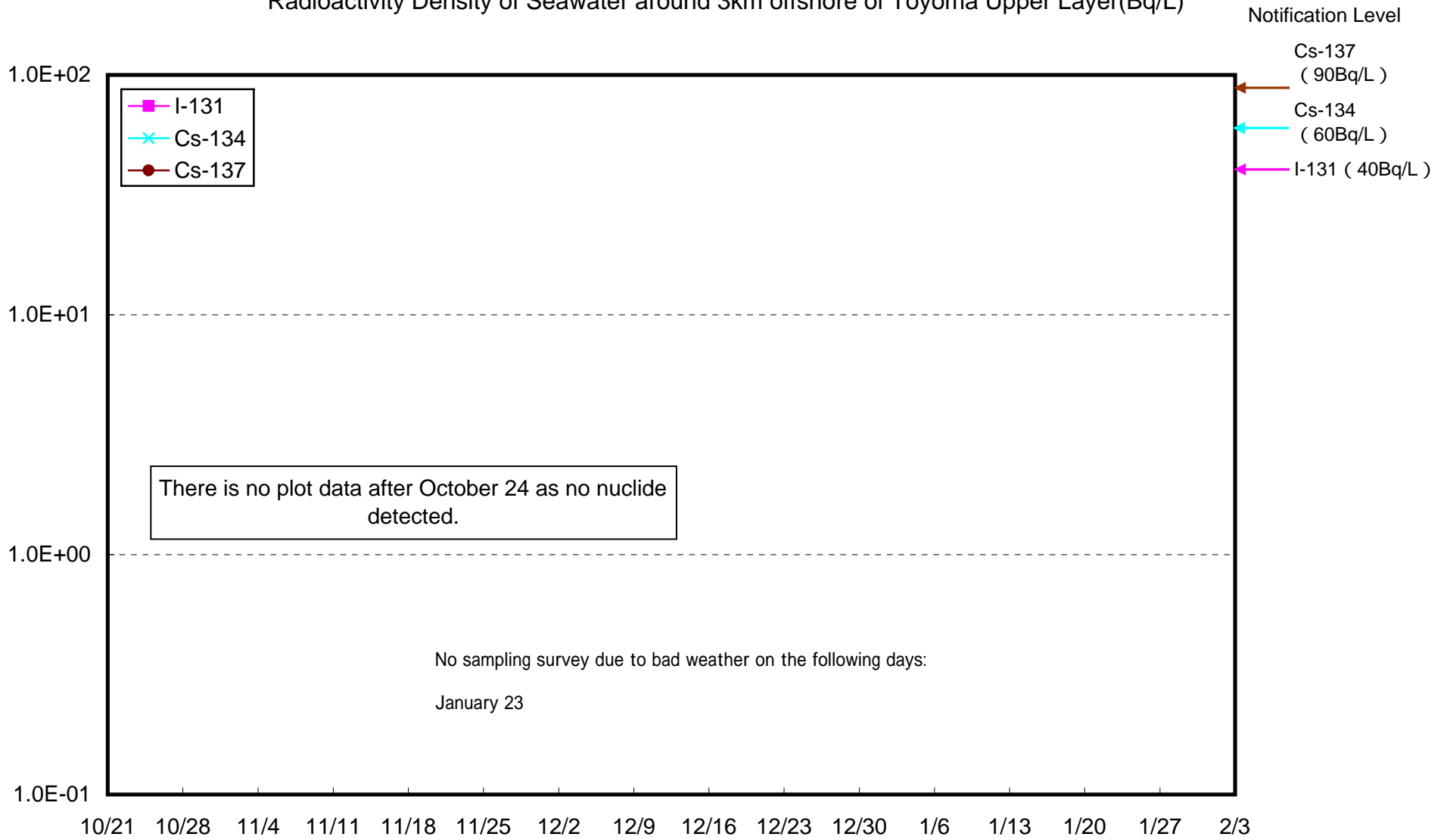
Radioactivity Density of Seawater around 3km offshore of Numanouchi Upper Layer(Bq/L)



Radioactivity Density of Seawater around 3km offshore of Numanouchi Lower Layer(Bq/L)



Radioactivity Density of Seawater around 3km offshore of Toyoma Upper Layer(Bq/L)



Radioactivity Density of Seawater around 3km offshore of Toyoma Lower Layer(Bq/L)

