

## Nuclide Analysis Results of Seawater <Coast>

Reference

(Data summarized on January 3)

Place of Sampling	North of Discharge Channel of 5-6u of 1F (approx. 30m north of 5-6u discharge channel)	Around South Discharge Channel of 1F ( approx. 330m south of 1-4u Discharge Channel)	Around North Discharge Channel of 2F ( Around 3,4u Discharge Channel) ( approx. 10 km from 1F )	Around Iwasawa Shore of 2F ( approx. 7 km south of 1,2u Discharge Channel) ( approx. 16 km from 1F )	Density limit by the announcement of Reactor Regulation (Bq/L) (the density limit in the water outside of surrounding monitored areas in the section 6 of the appendix 2)				
Time of Sampling	Jan 02, 2012 (Not sampled)	Jan 02, 2012 08:20 am	Jan 02, 2012 08:20 am	Jan 02, 2012 07:50 am					
Detected Nuclides (Half-life)	Density of Sample (Bq/L)	Scaling Factor ( / )	Density of Sample (Bq/L)	Scaling Factor ( / )					
I-131 (about 8 days)	-	-	ND	-	ND	-	ND	-	40
Cs-134 (about 2 years)	-	-	ND	-	1.1	0.02	ND	-	60
Cs-137 (about 30 years)	-	-	ND	-	1.2	0.01	ND	-	90

\* Density by the announcement of Reactor Regulation is stated with an amount converted from Bq/cm<sup>3</sup> to Bq/L.

\* Data of other nuclides are under evaluation.

\* In the case that two or more kinds of nuclides exist, sum of each scaling factor to the density limit is compared with 1.

\* "ND" means the sampled data is below measurable limit.

I-131: approx. 0.65Bq/L, Cs-134: approx. 0.91Bq/L, Cs-137: approx. 1.1Bq/L

Please note that these nuclides are sometimes detected even when they are below the limits, contingent on the detector or samples.

## Nuclide Analysis Results of Seawater <Offshore>

Reference

(Data summarized on January 3)

Place of Sampling	3 km offshore of Haramachi Ward Upper layer		3 km offshore of Haramachi Ward Lower layer		3 km offshore of Odaka Ward Upper layer		3 km offshore of Odaka Ward Lower layer		3 km offshore of Iwasawa shore Upper layer		3 km offshore of Iwasawa shore Lower layer		Density limit by the announcement of Reactor Regulation (Bq/L) (the density limit in the water outside of surrounding monitored areas in the section 6 of the appendix 2)
Time of Sampling	Jan 01, 2012 08:40 am		Jan 01, 2012 08:40 am		Jan 01, 2012 09:10 am		Jan 01, 2012 09:10 am		Jan 01, 2012 06:55 am		Jan 01, 2012 06:55 am		
Detected Nuclides (Half-life)	Density of Sample (Bq/L)	Scaling Factor ( / )	Density of Sample (Bq/L)	Scaling Factor ( / )	Density of Sample (Bq/L)	Scaling Factor ( / )	Density of Sample (Bq/L)	Scaling Factor ( / )	Density of Sample (Bq/L)	Scaling Factor ( / )	Density of Sample (Bq/L)	Scaling Factor ( / )	
I-131 (about 8 days)	ND	-	ND	-	ND	-	ND	-	ND	-	ND	-	40
Cs-134 (about 2 years)	ND	-	ND	-	ND	-	ND	-	ND	-	ND	-	60
Cs-137 (about 30 years)	ND	-	ND	-	ND	-	ND	-	ND	-	ND	-	90

Place of Sampling	8 km offshore of Odaka Ward Upper layer		8 km offshore of Odaka Ward Lower layer		8 km offshore of Iwasawa shore Upper layer		8 km offshore of Iwasawa shore Lower layer						Density limit by the announcement of Reactor Regulation (Bq/L) (the density limit in the water outside of surrounding monitored areas in the section 6 of the appendix 2)
Time of Sampling	Jan 01, 2012 08:15 am		Jan 01, 2012 08:15 am		Jan 01, 2012 07:20 am		Jan 01, 2012 07:20 am						
Detected Nuclides (Half-life)	Density of Sample (Bq/L)	Scaling Factor ( / )	Density of Sample (Bq/L)	Scaling Factor ( / )	Density of Sample (Bq/L)	Scaling Factor ( / )	Density of Sample (Bq/L)	Scaling Factor ( / )	Density of Sample (Bq/L)	Scaling Factor ( / )	Density of Sample (Bq/L)	Scaling Factor ( / )	
I-131 (about 8 days)	ND	-	ND	-	ND	-	ND	-	/	/	/	/	40
Cs-134 (about 2 years)	ND	-	ND	-	ND	-	ND	-	/	/	/	/	60
Cs-137 (about 30 years)	ND	-	ND	-	ND	-	ND	-	/	/	/	/	90

\* Density by the announcement of Reactor Regulation is stated with an amount converted from Bq/cm<sup>3</sup> to Bq/L.

\* Data of other nuclides are under evaluation.

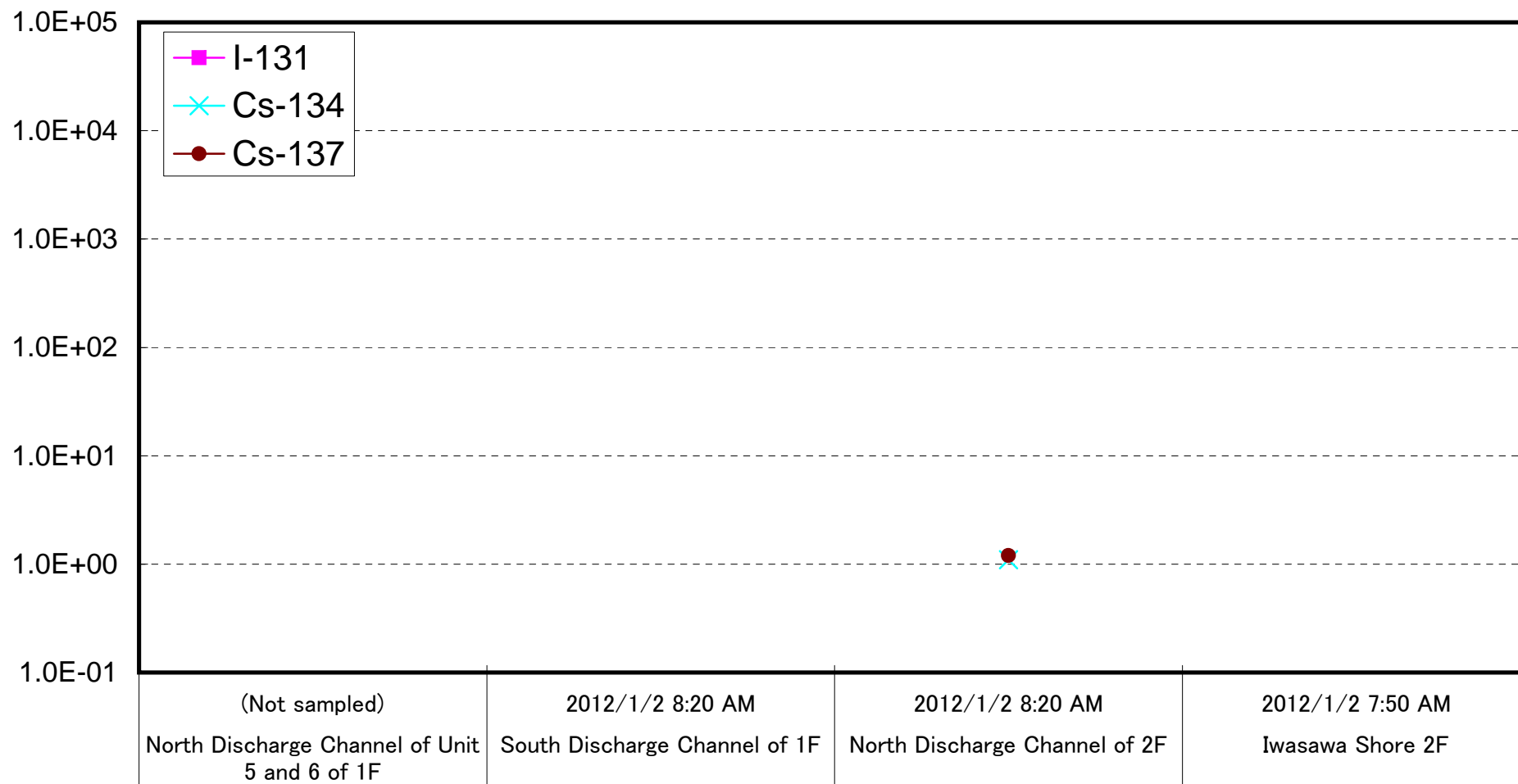
\* In the case that two or more kinds of nuclides exist, sum of each scaling factor to the density limit is compared with 1.

\* "ND" means the sampled data is below measurable limit.

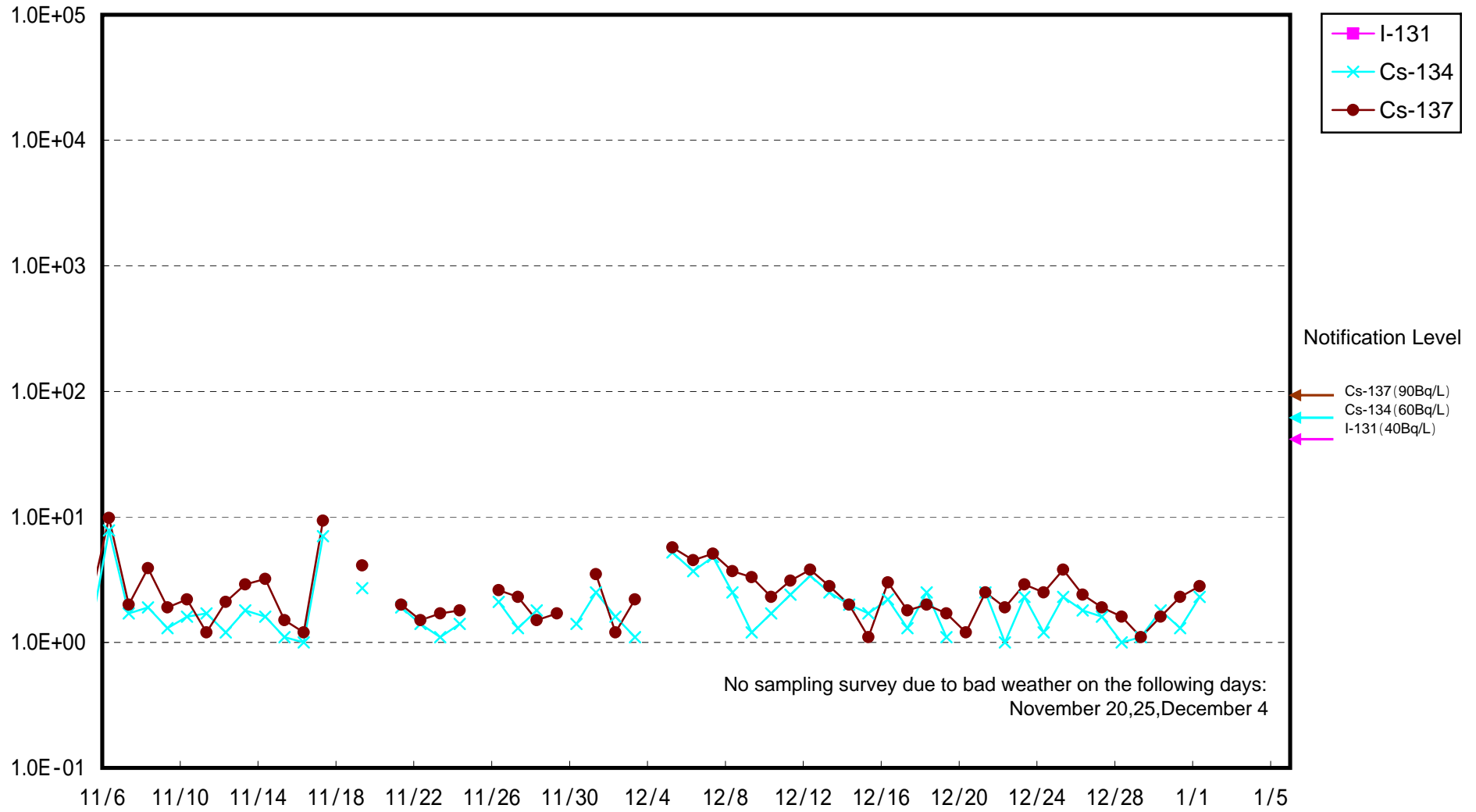
I-131: approx. 0.66Bq/L, Cs-134: approx. 0.96Bq/L, Cs-137: approx. 1.1Bq/L

Please note that these nuclides are sometimes detected even when they are below the limits, contingent on the detector or samples.

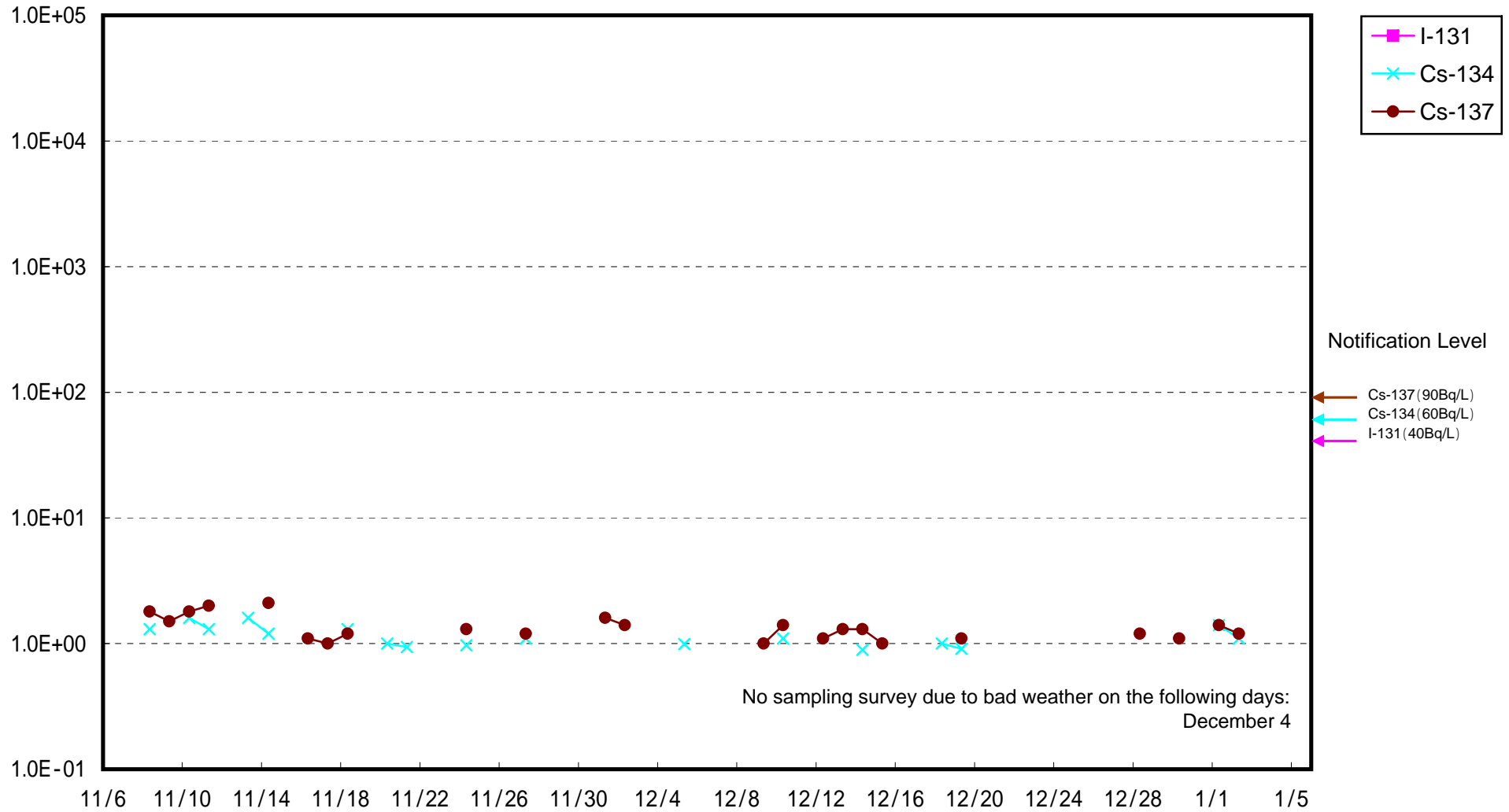
# Radioactivity Density of Seawater (Bq/L)



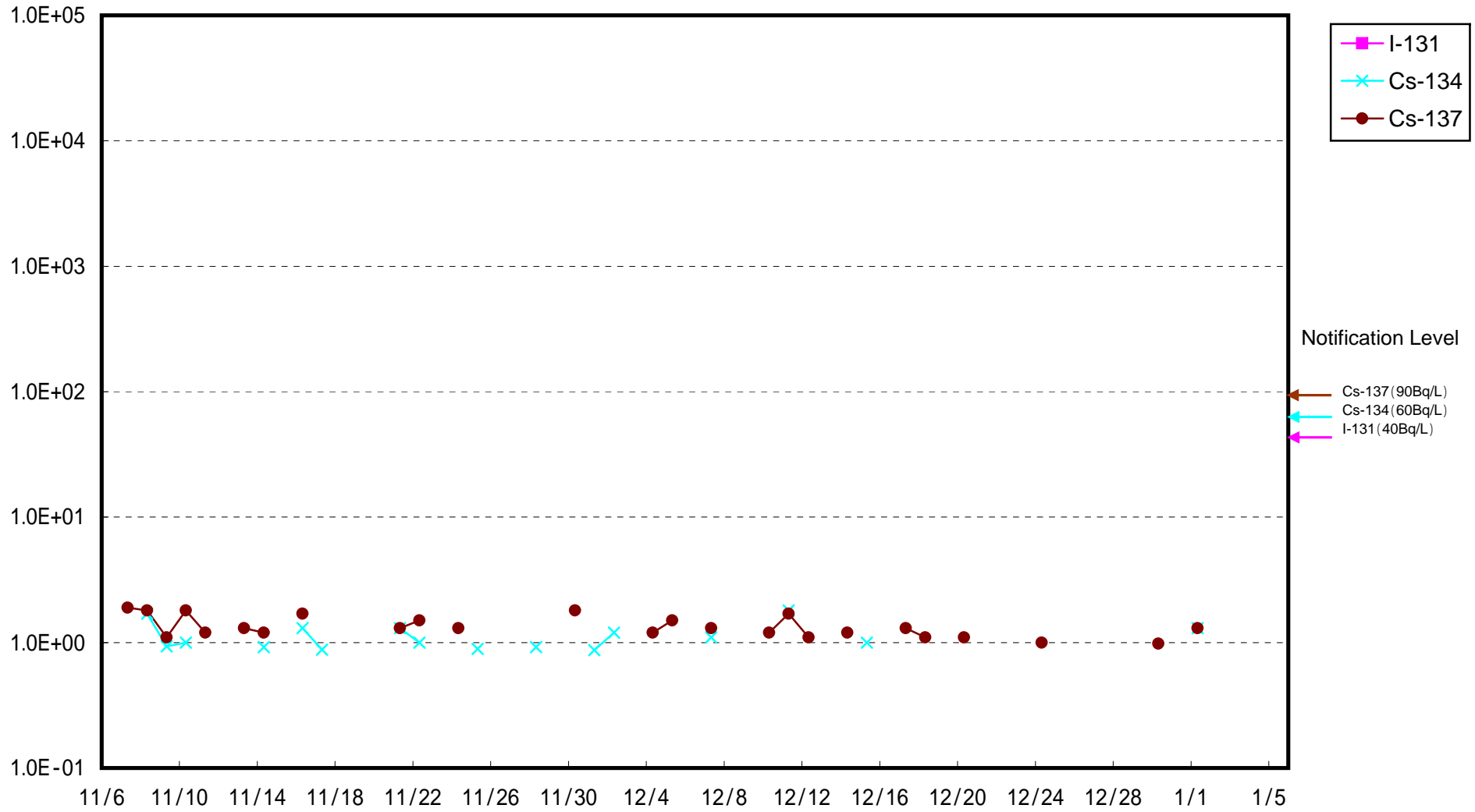
Radioactivity Density of Seawater at South Discharge Channel of 1F (Bq/L)



Radioactivity Density of Seawater at North Discharge Channel of 2F (Bq/L)

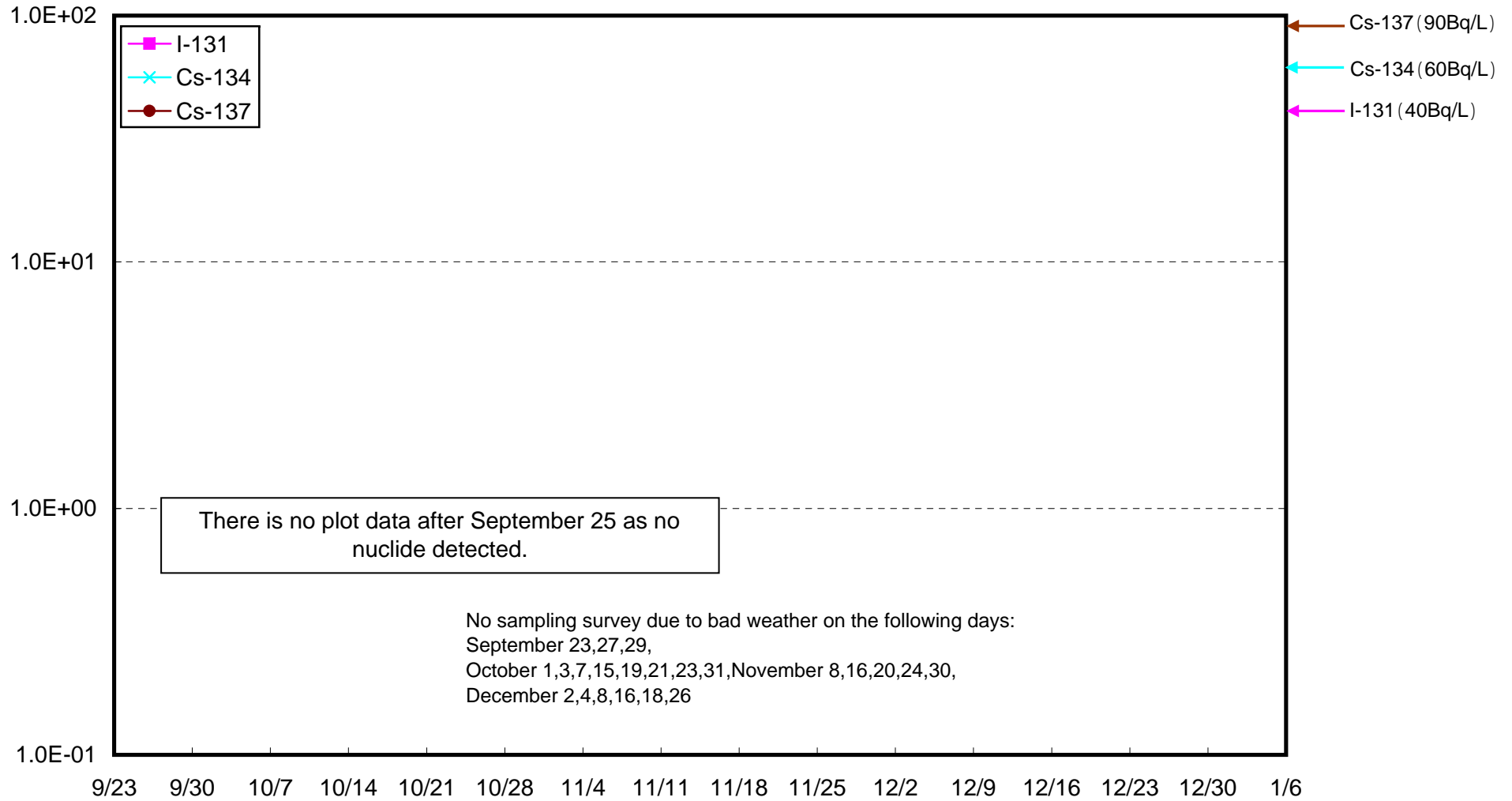


Radioactivity Density of Seawater at Iwasawa Shore 2F (Bq/L)



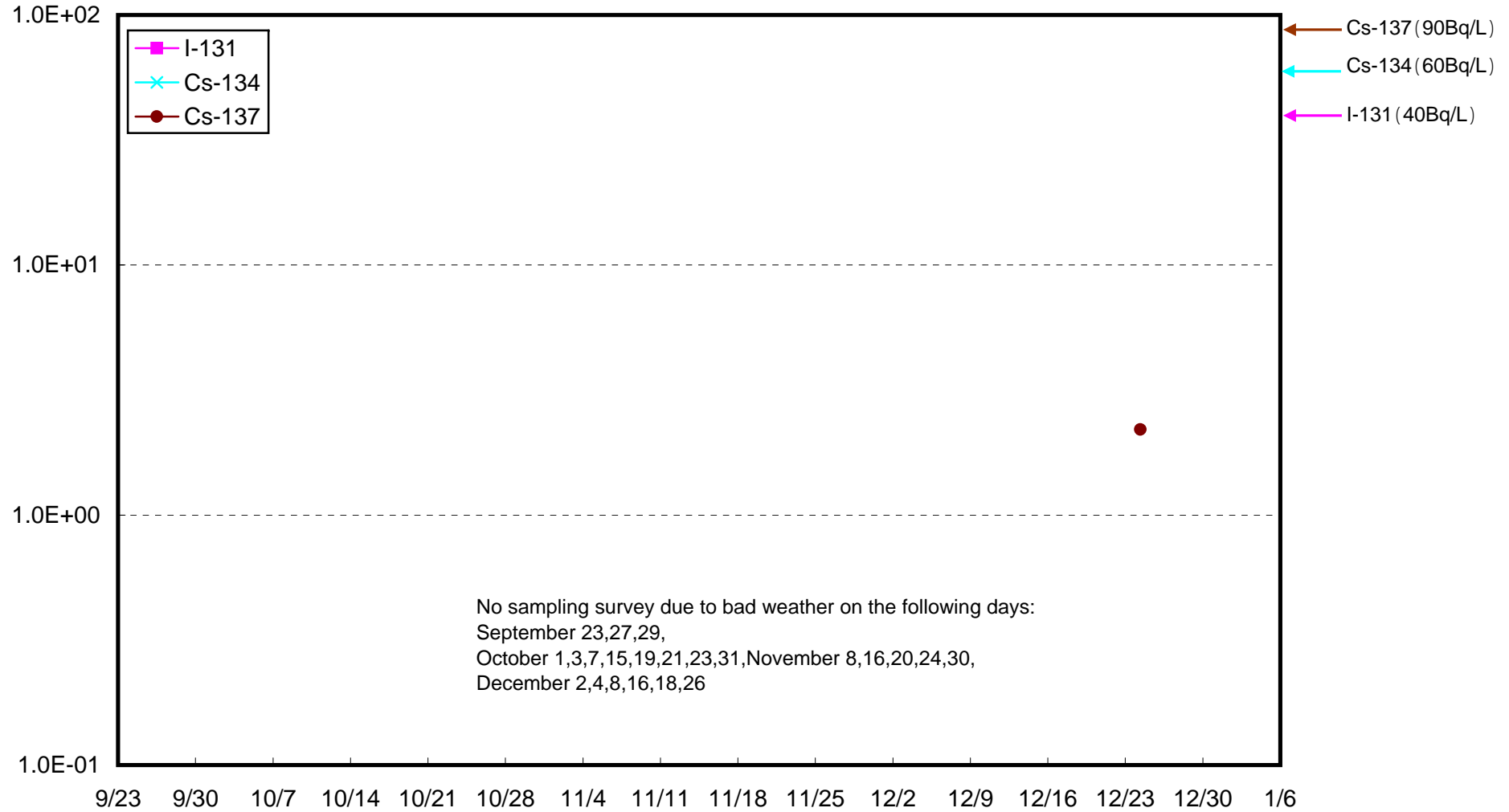
# Radioactivity Density of Seawater 3km Offshore of Haramachi Ward Upper Layer (Bq/L)

Notification Level



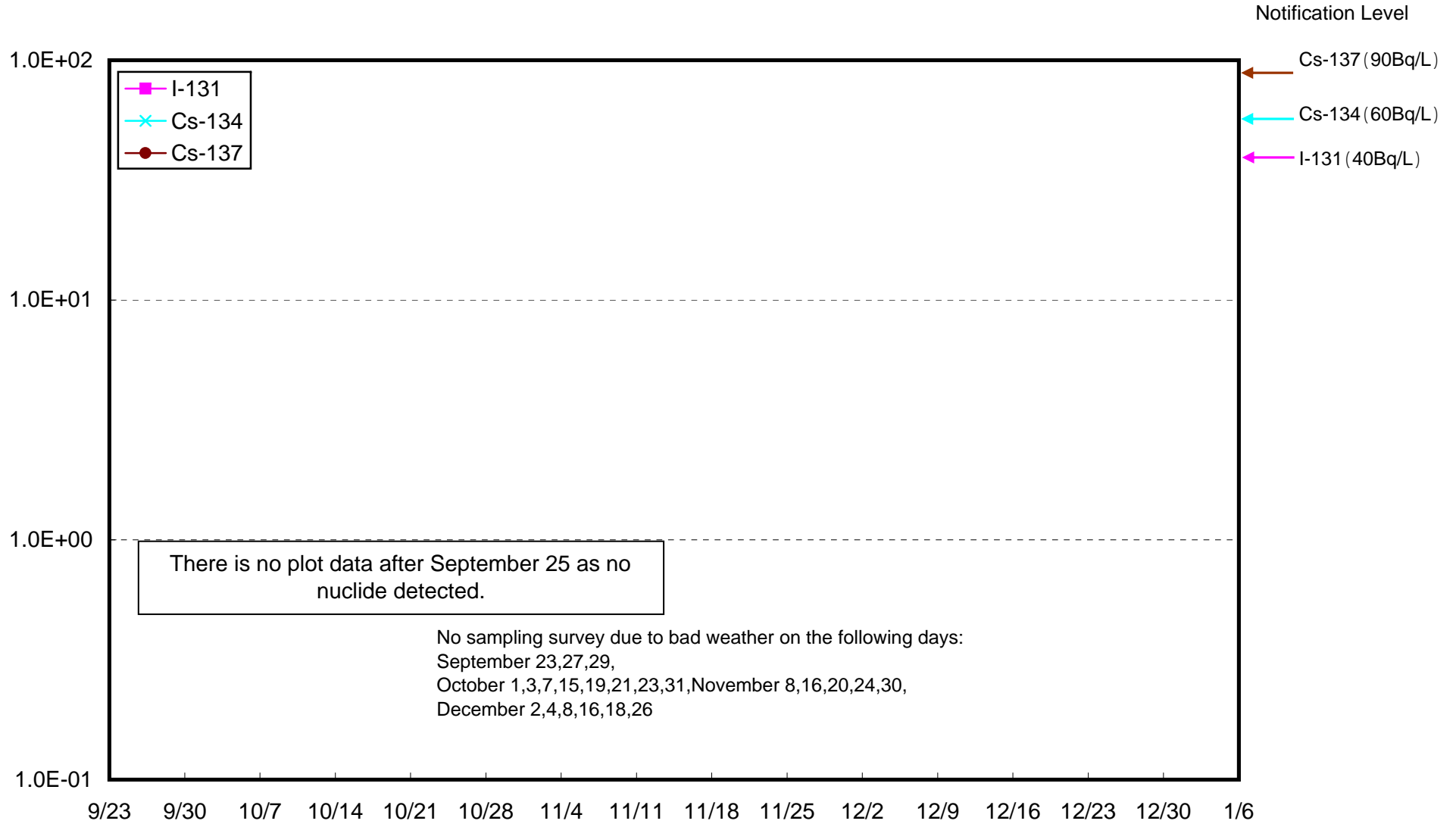
# Radioactivity Density of Seawater 3km Offshore of Haramachi Ward Lower Layer (Bq/L)

Notification Level

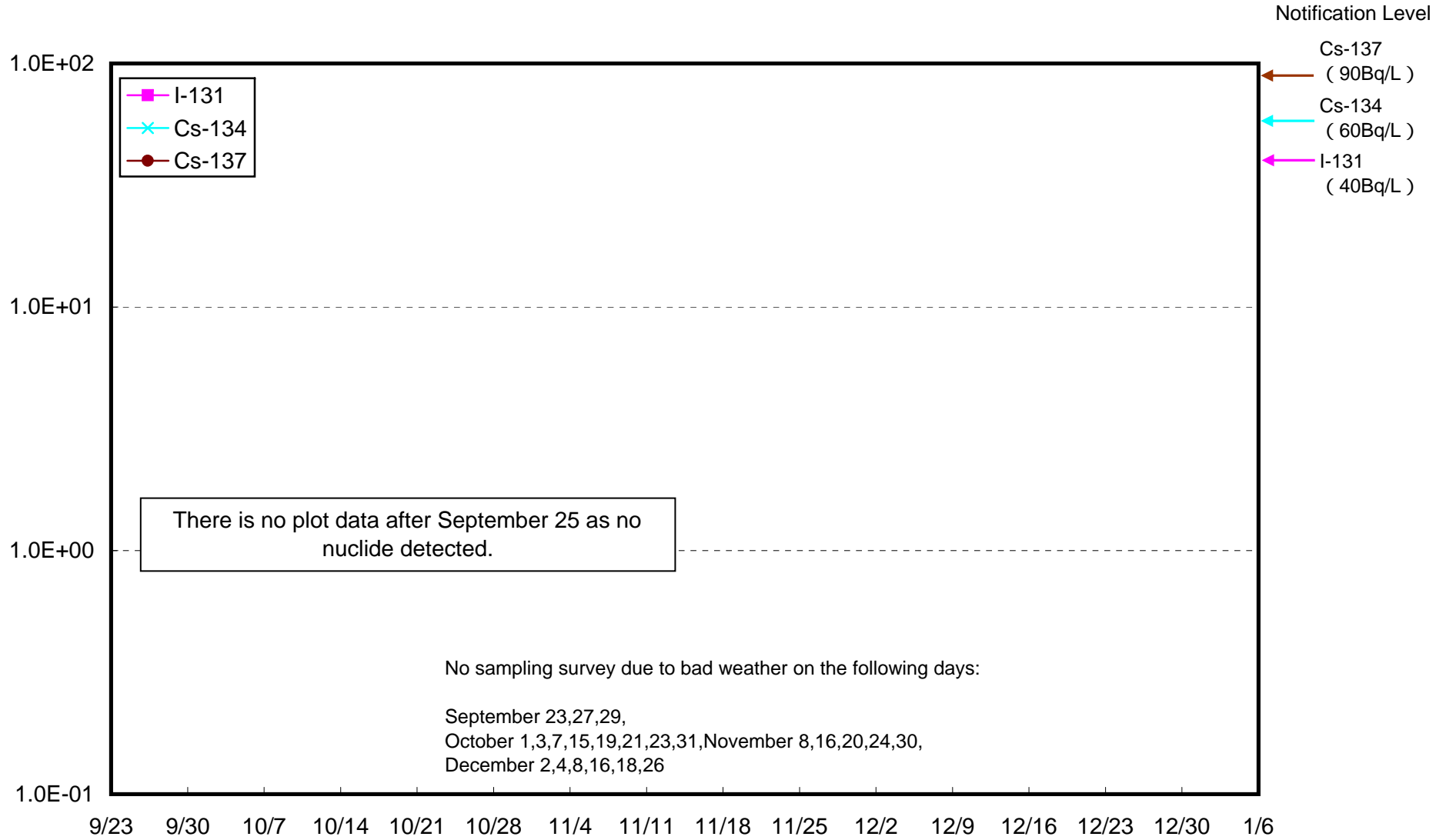




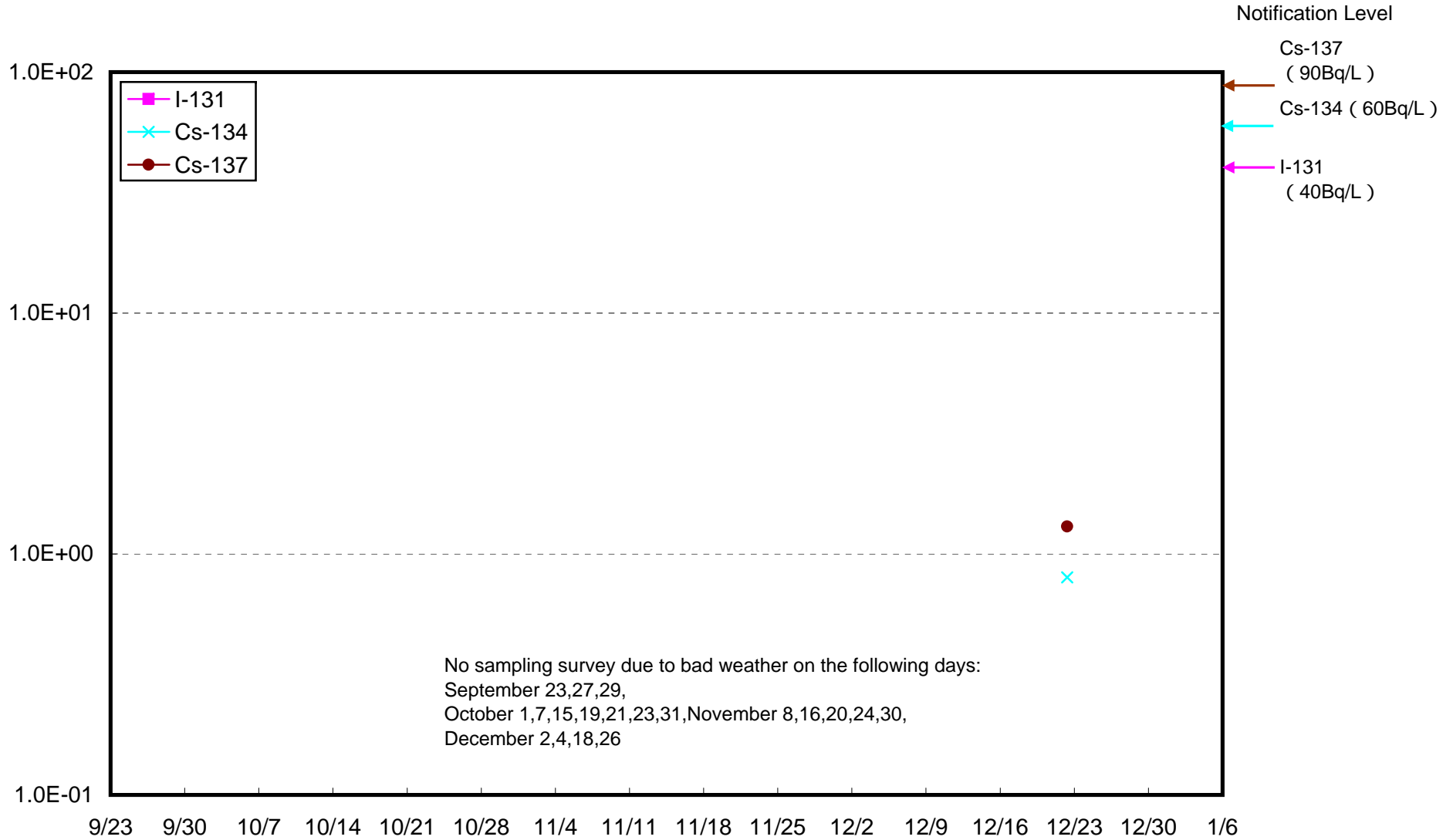
# Radioactivity Density of Seawater 3km Offshore of Odaka Ward Upper Layer (Bq/L)



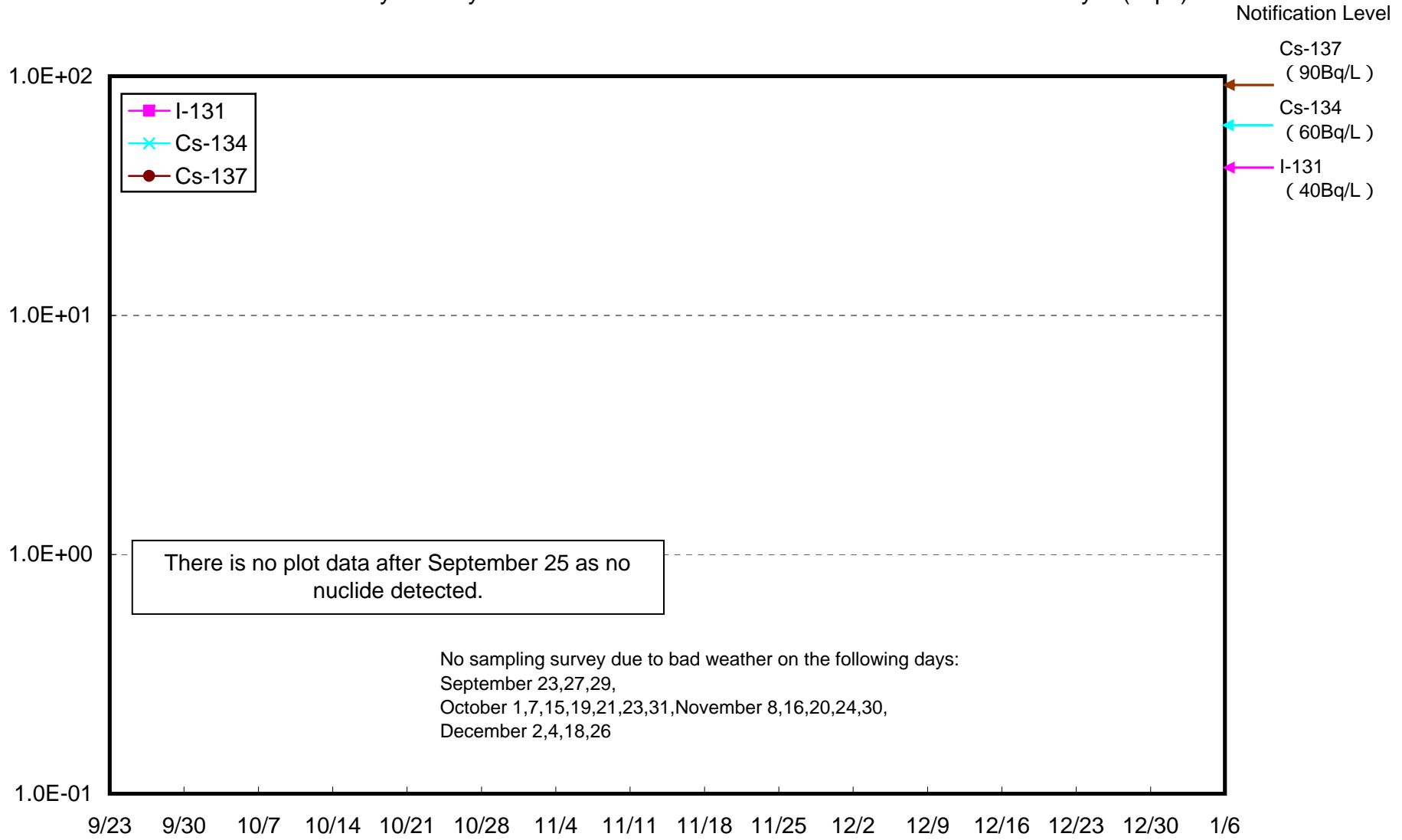
# Radioactivity Density of Seawater 3km Offshore of Odaka Ward Lower Layer (Bq/L)



Radioactivity Density of Seawater 3km Offshore of Iwasawa Shore Upper Layer (Bq/L)

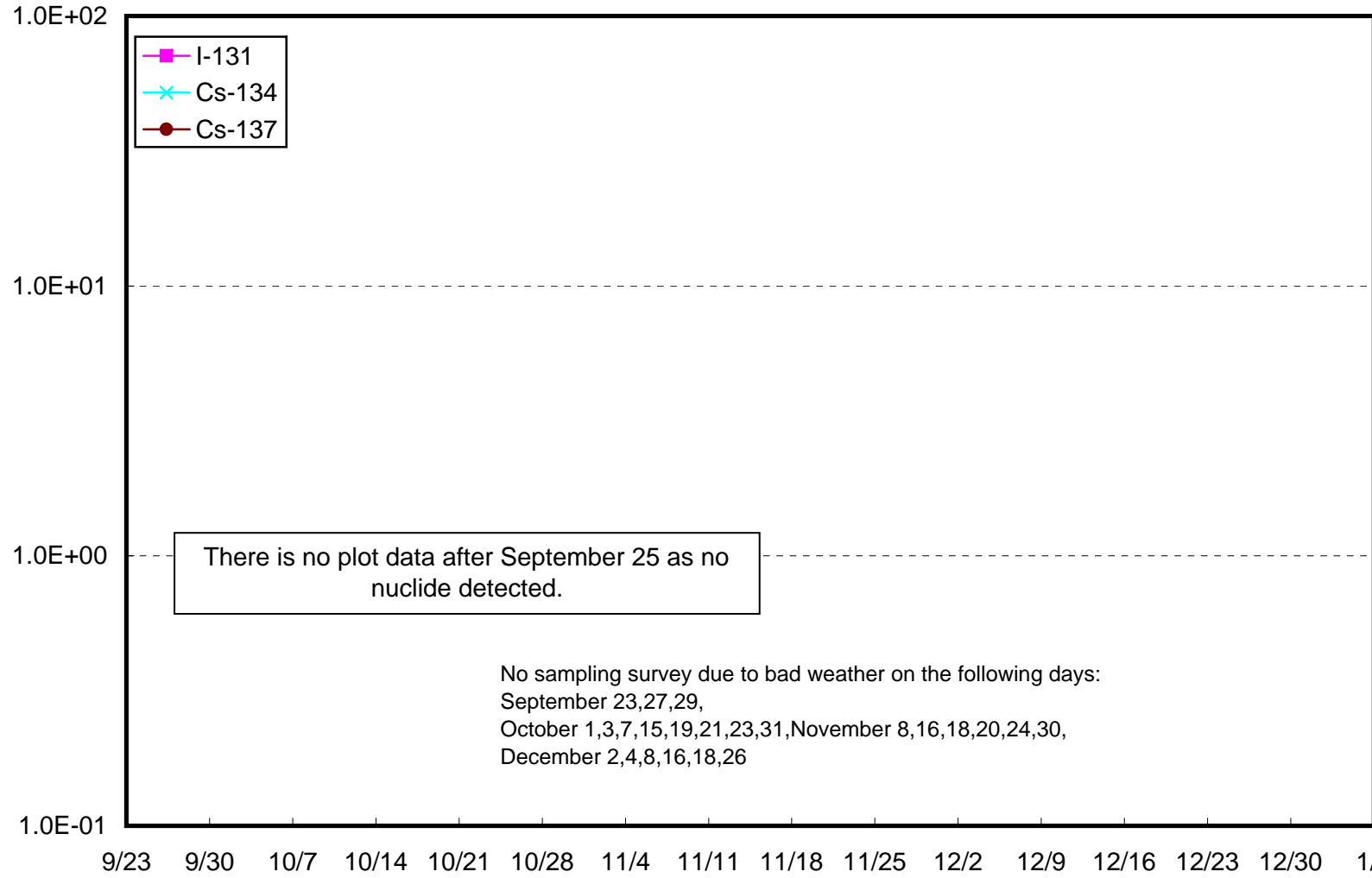


# Radioactivity Density of Seawater 3km Offshore of Iwasawa Shore Lower Layer (Bq/L)



# Radioactivity Density of Seawater 8km Offshore of Odaka Ward Upper Layer (Bq/L)

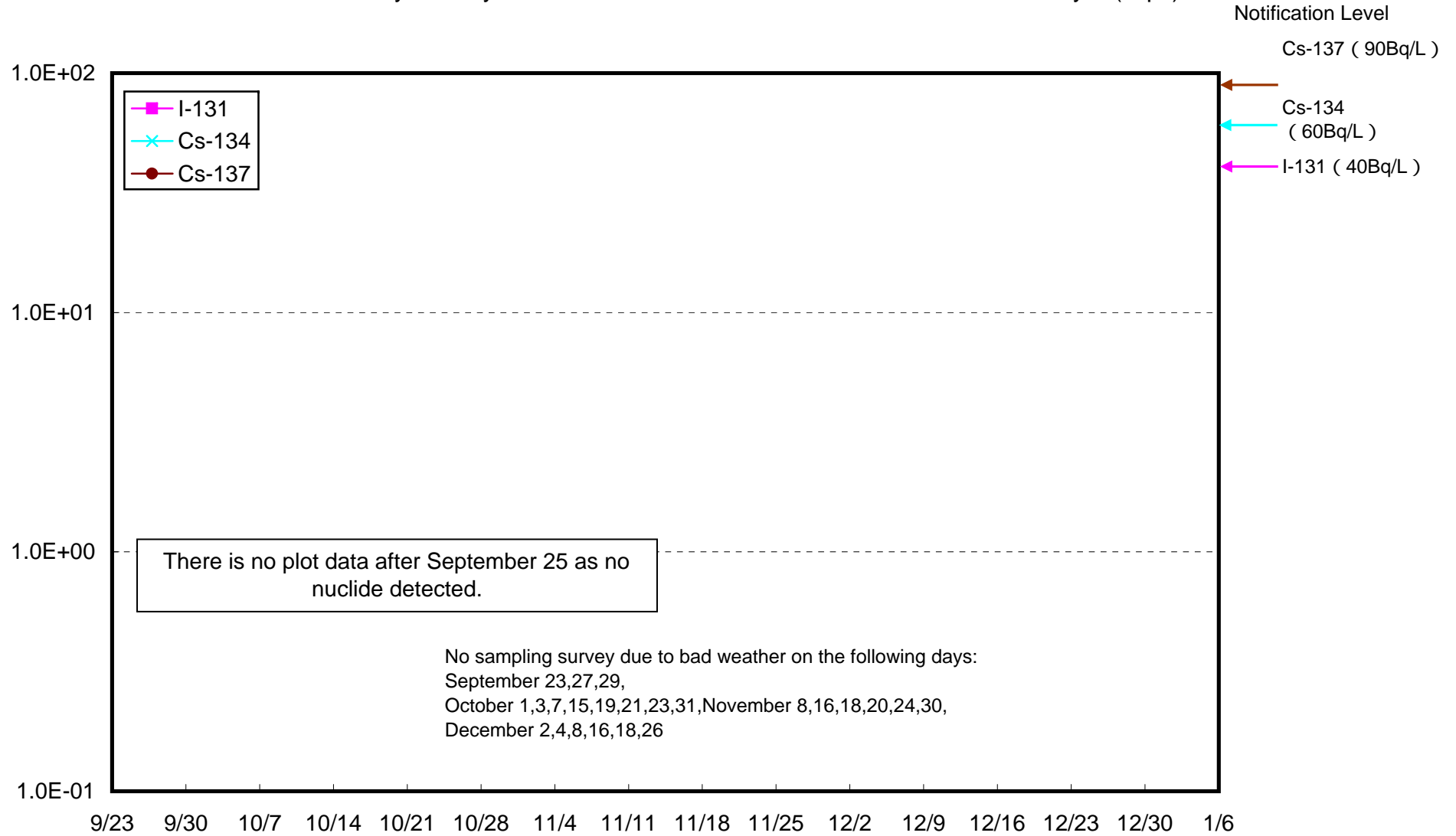
Notification Level  
Cs-137 ( 90Bq/L )  
Cs-134 ( 60Bq/L )  
I-131 ( 40Bq/L )



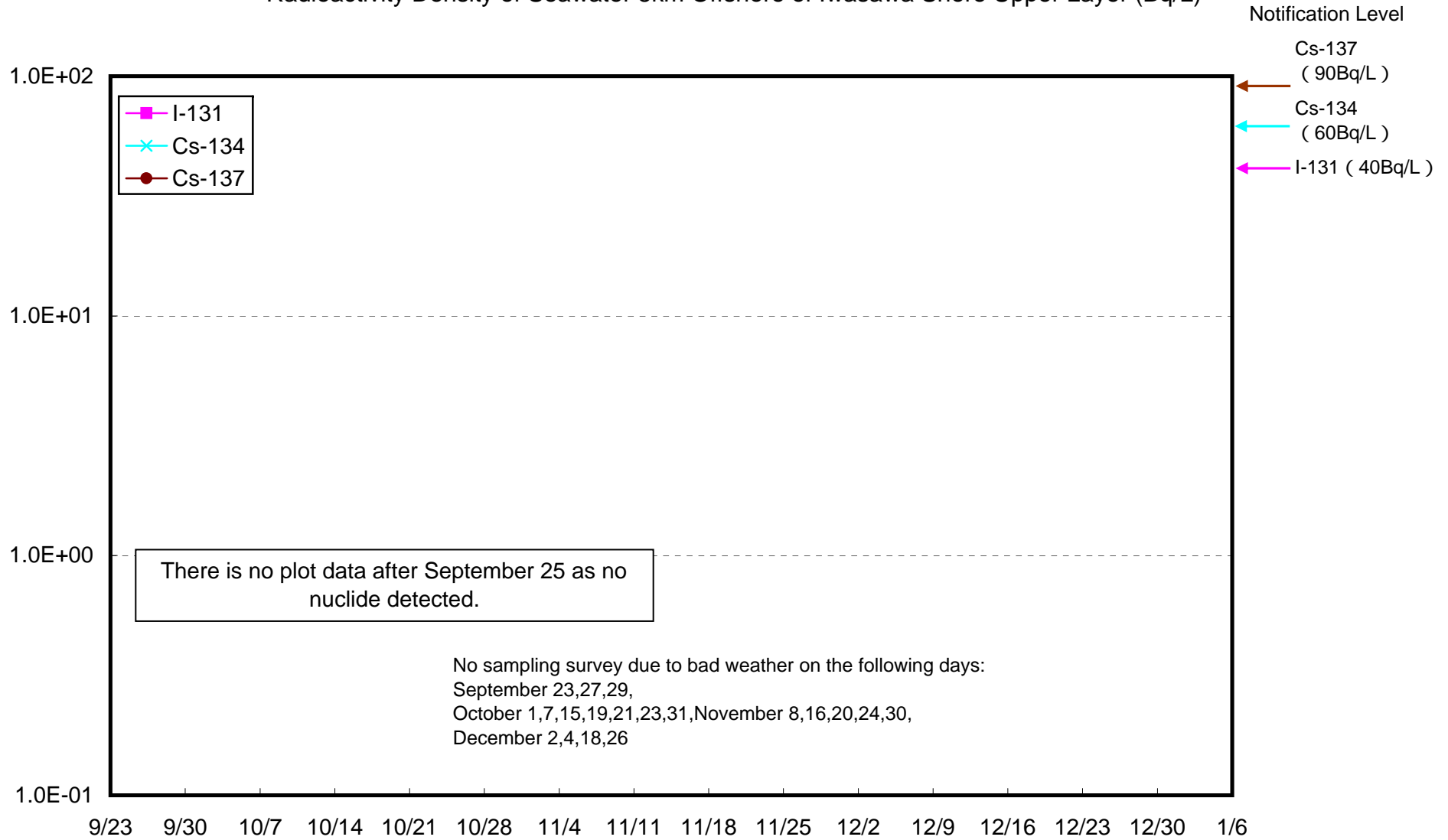
There is no plot data after September 25 as no nuclide detected.

No sampling survey due to bad weather on the following days:  
September 23,27,29,  
October 1,3,7,15,19,21,23,31,November 8,16,18,20,24,30,  
December 2,4,8,16,18,26

# Radioactivity Density of Seawater 8km Offshore of Odaka Ward Lower Layer (Bq/L)



Radioactivity Density of Seawater 8km Offshore of Iwasawa Shore Upper Layer (Bq/L)



Radioactivity Density of Seawater 8km Offshore of Iwasawa Shore Lower Layer (Bq/L)

Notification Level

