

Nuclide Analysis Results of Radioactive Materials in Seawater <Coast>

Reference

(Data summarized on December 24)

Place of Sampling	North of Discharge Channel of 5-6u of 1F (approx. 30m north of 5-6u discharge channel)	Around South Discharge Channel of 1F (approx. 330m south of 1-4u Discharge Channel)	Around North Discharge Channel of 2F (Around 3,4u Discharge Channel) (approx. 10 km from 1F)	Around Iwasawa Shore of 2F (approx. 7 km south of 1,2u Discharge Channel) (approx. 16 km from 1F)	Density limit by the announcement of Reactor Regulation (Bq/L) (the density limit in the water outside of surrounding monitored areas in the section 6 of the appendix 2)				
Time of Sampling	Dec 23, 2011 08:50 am	Dec 23, 2011 08:30 am	Dec 23, 2011 08:10 am	Dec 23, 2011 07:45 am					
Detected Nuclides (Half-life)	Density of Sample (Bq/L)	Scaling Factor (/)	Density of Sample (Bq/L)	Scaling Factor (/)					
I-131 (about 8 days)	ND	-	ND	-	ND	-	ND	-	40
Cs-134 (about 2 years)	2.2	0.04	2.3	0.04	ND	-	ND	-	60
Cs-137 (about 30 years)	2.7	0.03	2.9	0.03	ND	-	ND	-	90

* Density by the announcement of Reactor Regulation is stated with an amount converted from Bq/cm³ to Bq/L.

* Data of other nuclides are under evaluation.

* In the case that two or more kinds of nuclides exist, sum of each scaling factor to the density limit is compared with 1.

* "ND" means the sampled data is below measurable limit.

I-131: approx. 0.77Bq/L, Cs-134: approx. 0.94Bq/L, Cs-137: approx. 1.1Bq/L

Please note that these nuclides are sometimes detected even when they are below the limits, contingent on the detector or samples.

Nuclide Analysis Results of Radioactive Materials in Seawater <Offshore>

Reference

(Data summarized on December 24)

Place of Sampling	3 km offshore of Haramachi Ward Upper Layer		3 km offshore of Haramachi Ward Lower Layer		3 km offshore of Odaka Ward Upper Layer		3 km offshore of Odaka Ward Lower Layer		3 km offshore of Iwasawa shore Upper Layer		3 km offshore of Iwasawa shore Lower Layer		Density limit by the announcement of Reactor Regulation (Bq/L) (the density limit in the water outside of surrounding monitored areas in the section 6 of the appendix 2)	
	Time of Sampling	Density of Sample (Bq/L)	Scaling Factor (/)	Density of Sample (Bq/L)	Scaling Factor (/)	Density of Sample (Bq/L)	Scaling Factor (/)	Density of Sample (Bq/L)	Scaling Factor (/)	Density of Sample (Bq/L)	Scaling Factor (/)	Density of Sample (Bq/L)		Scaling Factor (/)
I-131 (about 8 days)	Dec 22, 2011 10:05 am	ND	-	ND	-	ND	-	ND	-	ND	-	ND	-	40
Cs-134 (about 2 years)	Dec 22, 2011 10:05 am	ND	-	ND	-	ND	-	ND	-	0.80	0.01	ND	-	60
Cs-137 (about 30 years)	Dec 22, 2011 09:50 am	ND	-	ND	-	ND	-	ND	-	1.3	0.01	ND	-	90

Place of Sampling	8 km offshore of Odaka Ward Upper Layer		8 km offshore of Odaka Ward Lower Layer		8 km offshore of Iwasawa shore Upper Layer		8 km offshore of Iwasawa shore Lower Layer		/		/		Density limit by the announcement of Reactor Regulation (Bq/L) (the density limit in the water outside of surrounding monitored areas in the section 6 of the appendix 2)	
	Time of Sampling	Density of Sample (Bq/L)	Scaling Factor (/)	Density of Sample (Bq/L)	Scaling Factor (/)	Density of Sample (Bq/L)	Scaling Factor (/)	Density of Sample (Bq/L)	Scaling Factor (/)	Density of Sample (Bq/L)	Scaling Factor (/)	Density of Sample (Bq/L)		Scaling Factor (/)
I-131 (about 8 days)	Dec 22, 2011 09:25 am	ND	-	ND	-	ND	-	ND	-	/	/	/	/	40
Cs-134 (about 2 years)	Dec 22, 2011 09:25 am	ND	-	ND	-	ND	-	ND	-	/	/	/	/	60
Cs-137 (about 30 years)	Dec 22, 2011 08:10 am	ND	-	ND	-	ND	-	ND	-	/	/	/	/	90

* Density by the announcement of Reactor Regulation is stated with an amount converted from Bq/cm³ to Bq/L.

* Data of other nuclides are under evaluation.

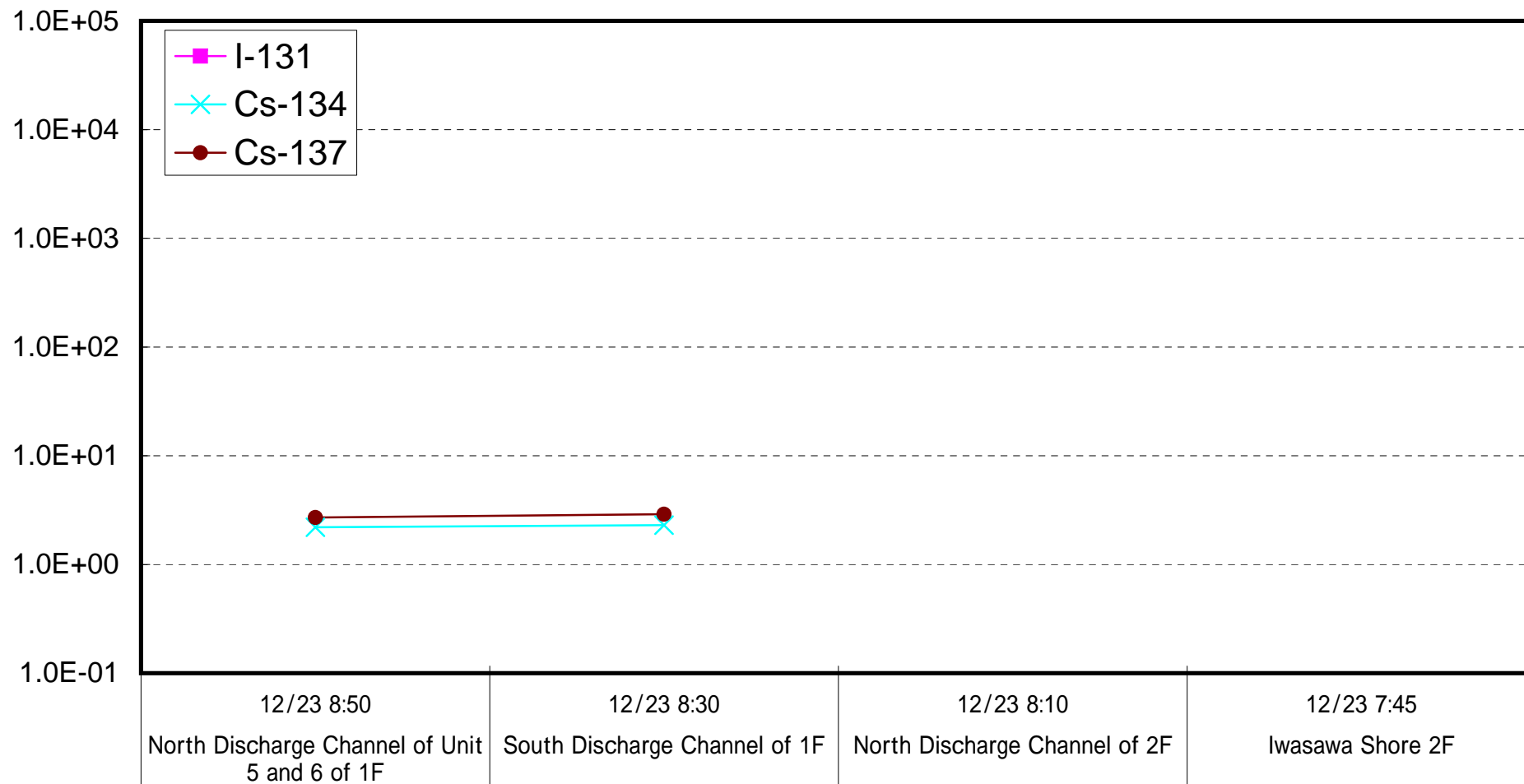
* In the case that two or more kinds of nuclides exist, sum of each scaling factor to the density limit is compared with 1.

* "ND" means the sampled data is below measurable limit.

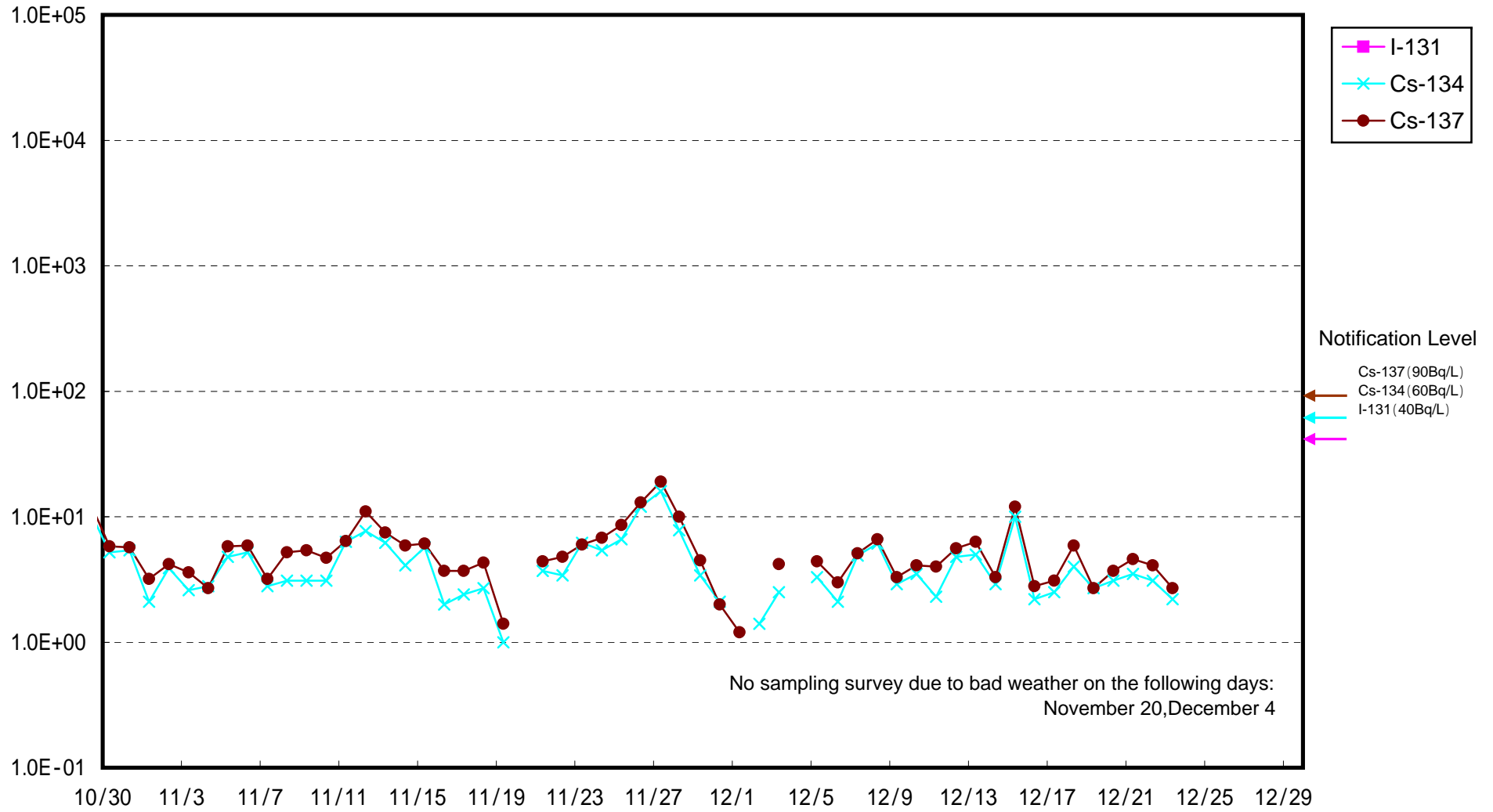
I-131: approx. 0.90Bq/L, Cs-134: approx. 0.88Bq/L, Cs-137: approx. 1.1Bq/L

Please note that these nuclides are sometimes detected even when they are below the limits, contingent on the detector or samples.

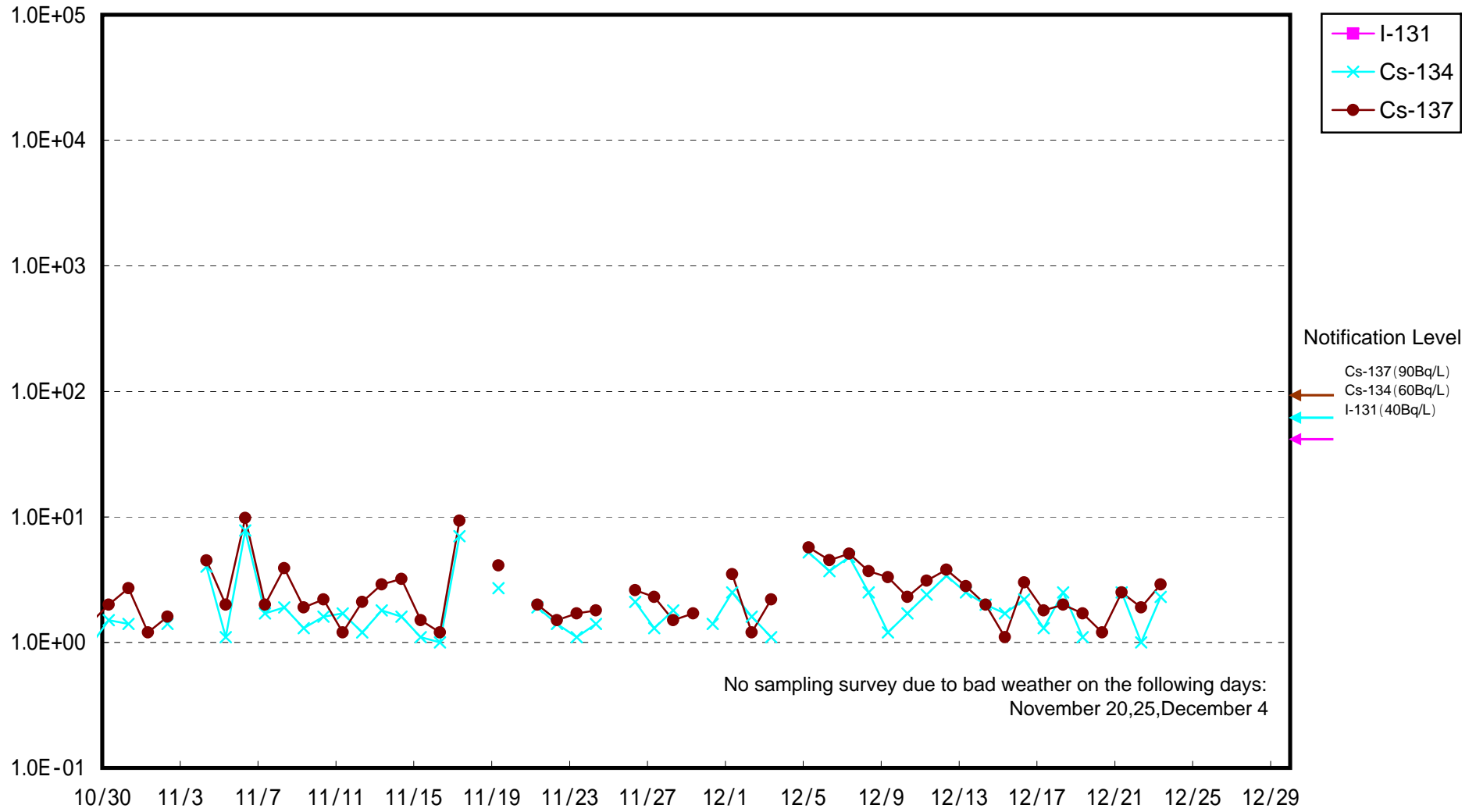
Radioactivity Density of Seawater (Bq/L)



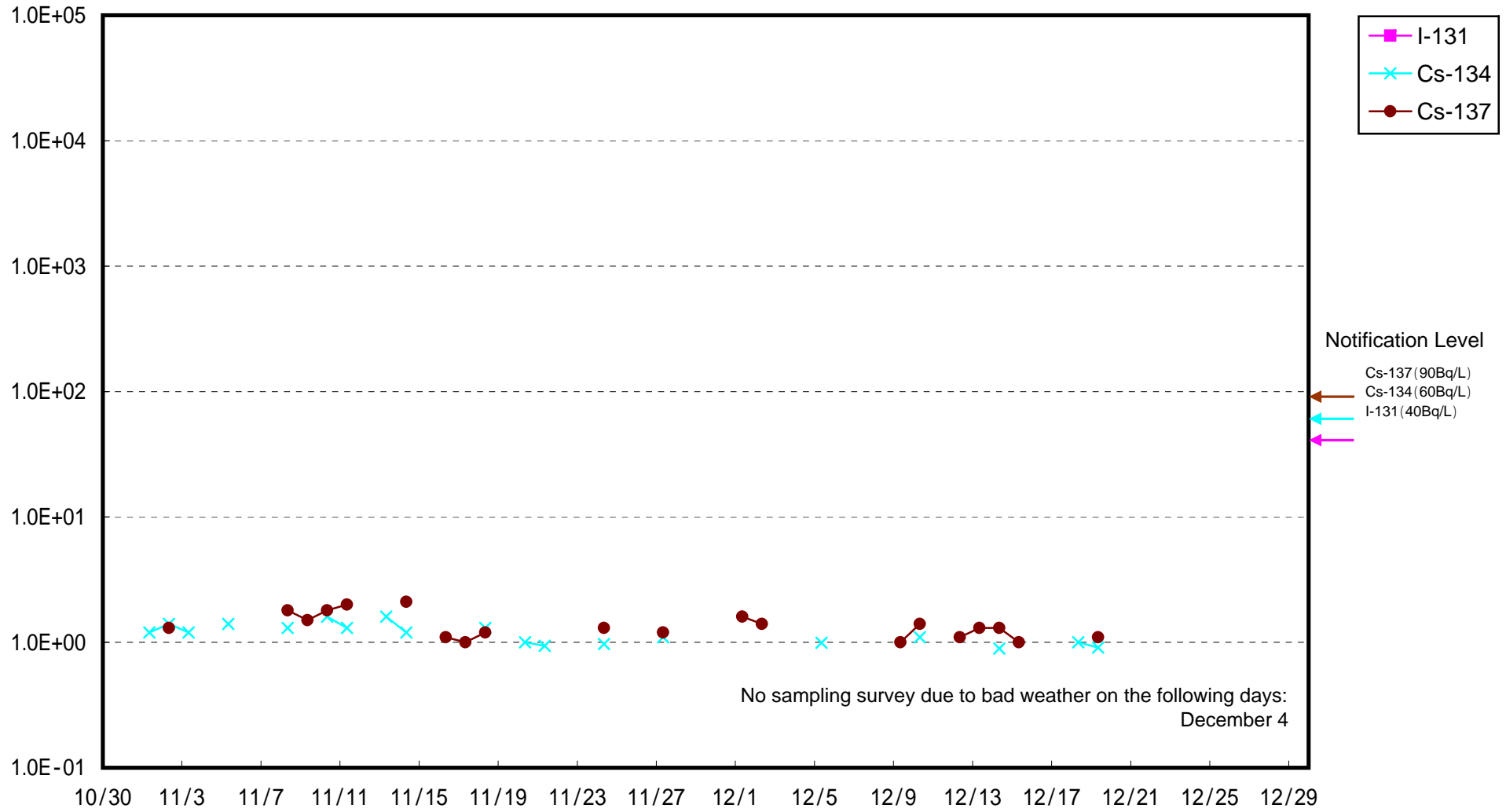
Radioactivity Density of Seawater at North of 1F5-6 Discharge Channel (Bq/L)



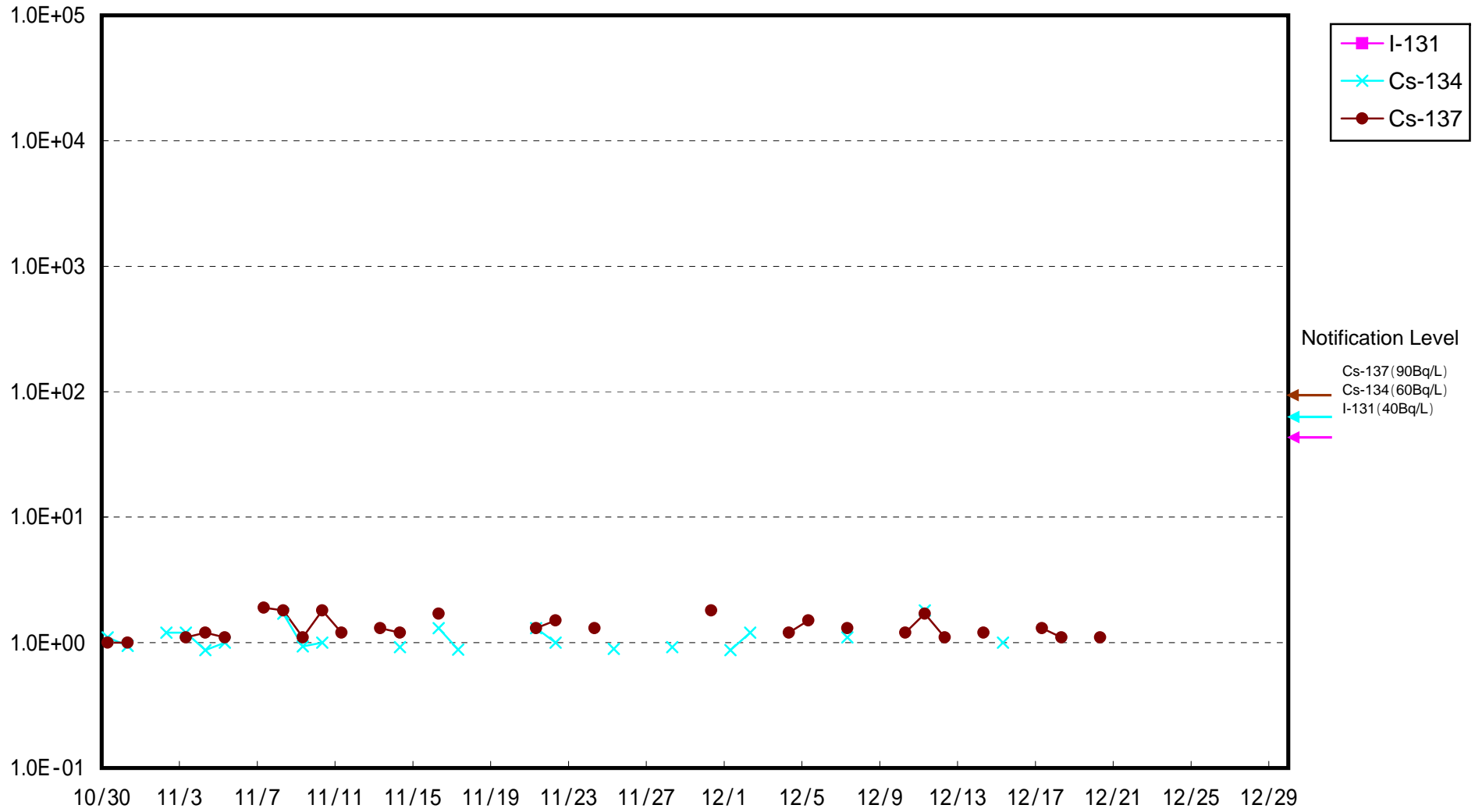
Radioactivity Density of Seawater at South Discharge Channel of 1F (Bq/L)



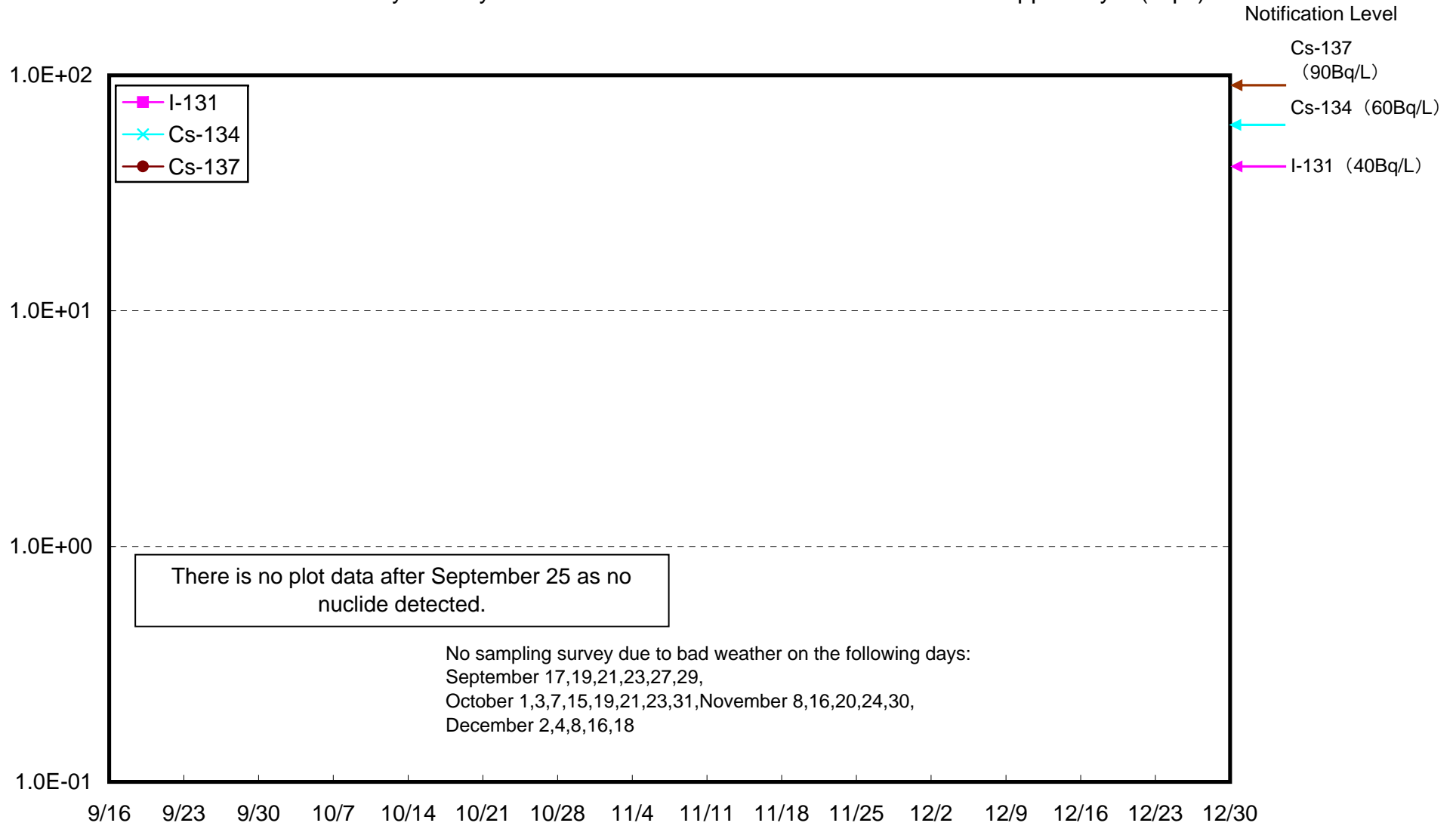
Radioactivity Density of Seawater at North Discharge Channel of 2F (Bq/L)



Radioactivity Density of Seawater at Iwasawa Shore 2F (Bq/L)



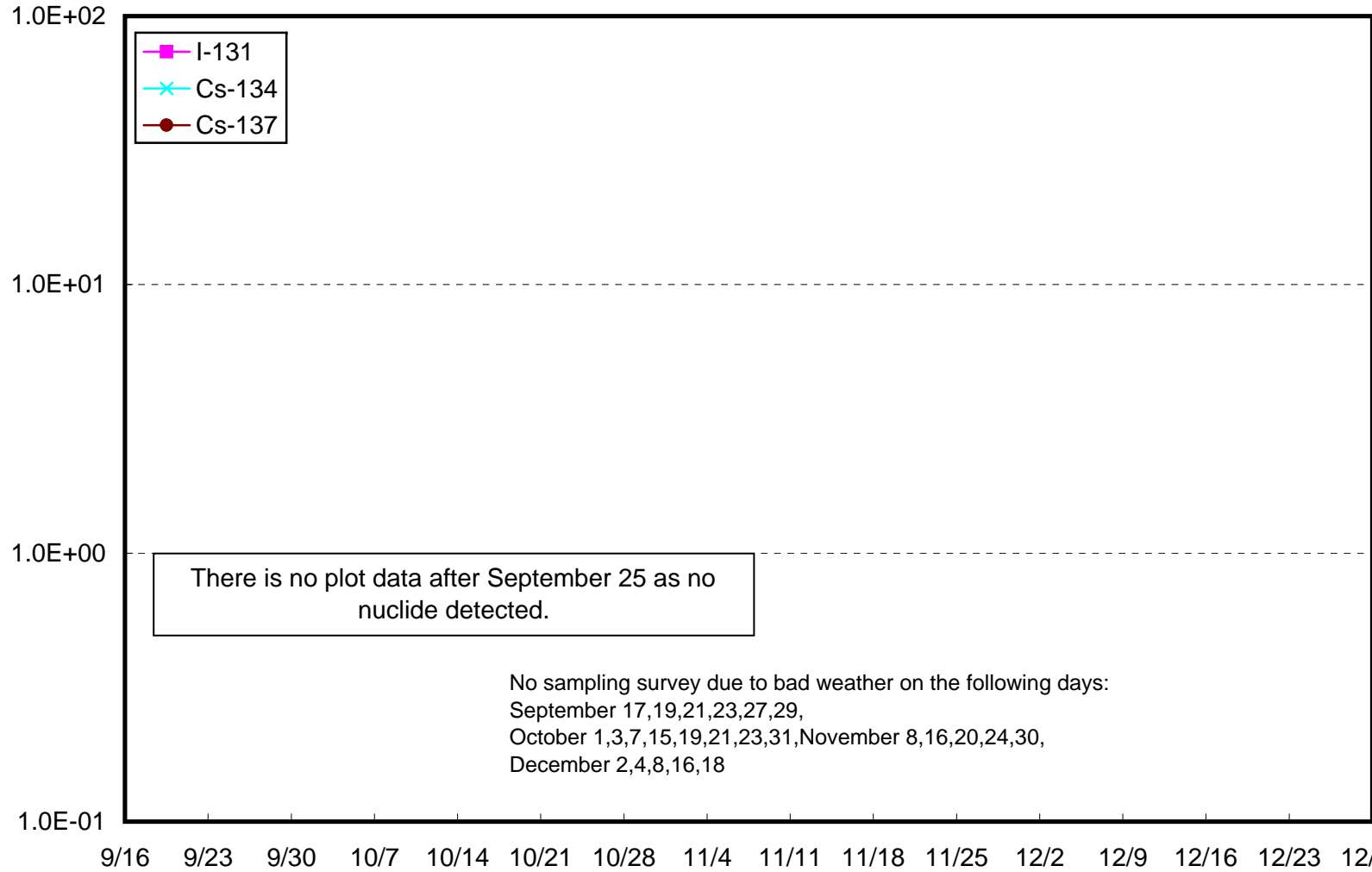
Radioactivity Density of Seawater 3km Offshore of Haramachi Ward Upper Layer (Bq/L)



Radioactivity Density of Seawater 3km Offshore of Haramachi Ward Lower Layer (Bq/L)

Notification Level

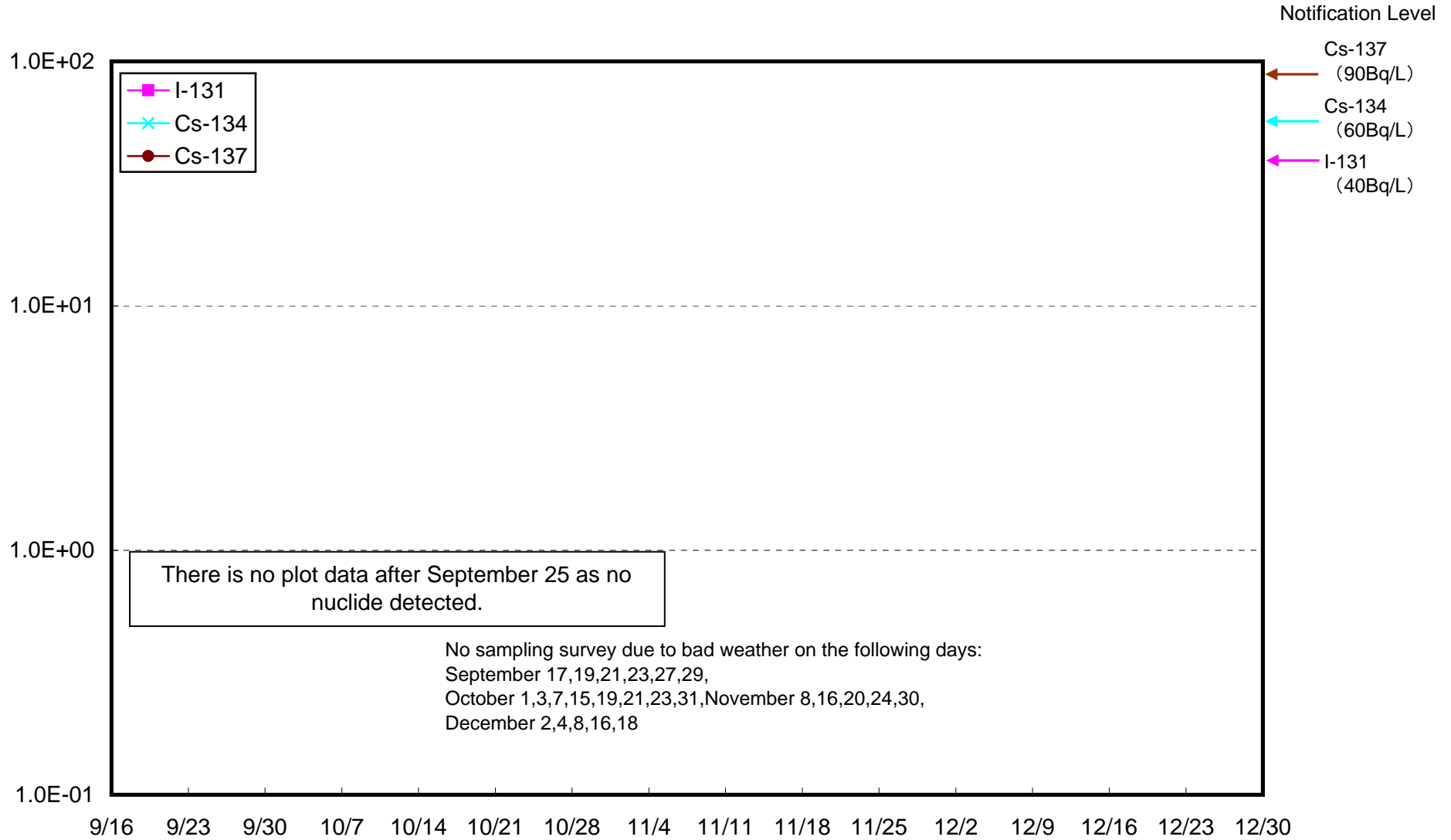
- Cs-137 (90Bq/L)
- Cs-134 (60Bq/L)
- I-131 (40Bq/L)



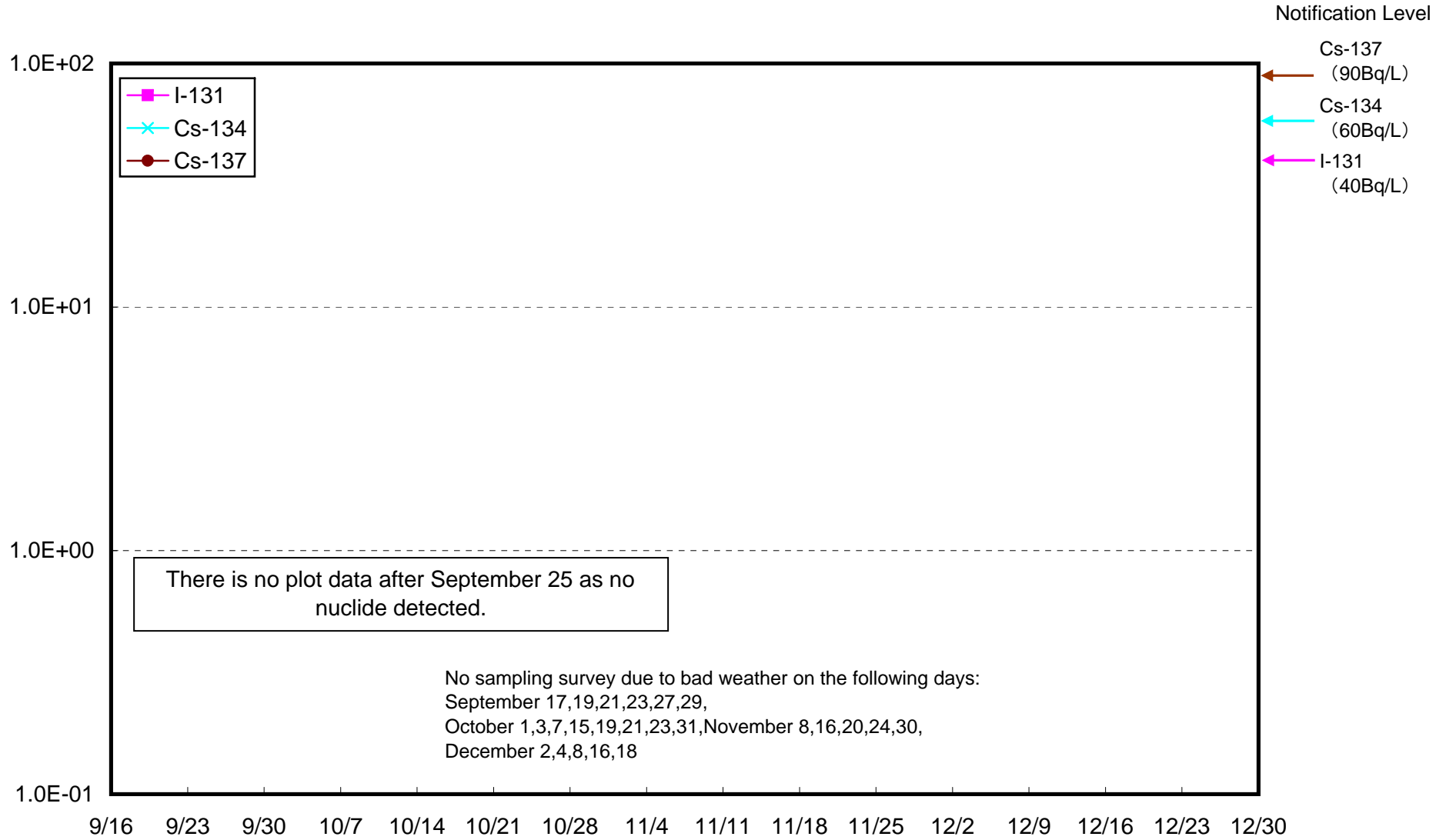
There is no plot data after September 25 as no nuclide detected.

No sampling survey due to bad weather on the following days:
September 17,19,21,23,27,29,
October 1,3,7,15,19,21,23,31,November 8,16,20,24,30,
December 2,4,8,16,18

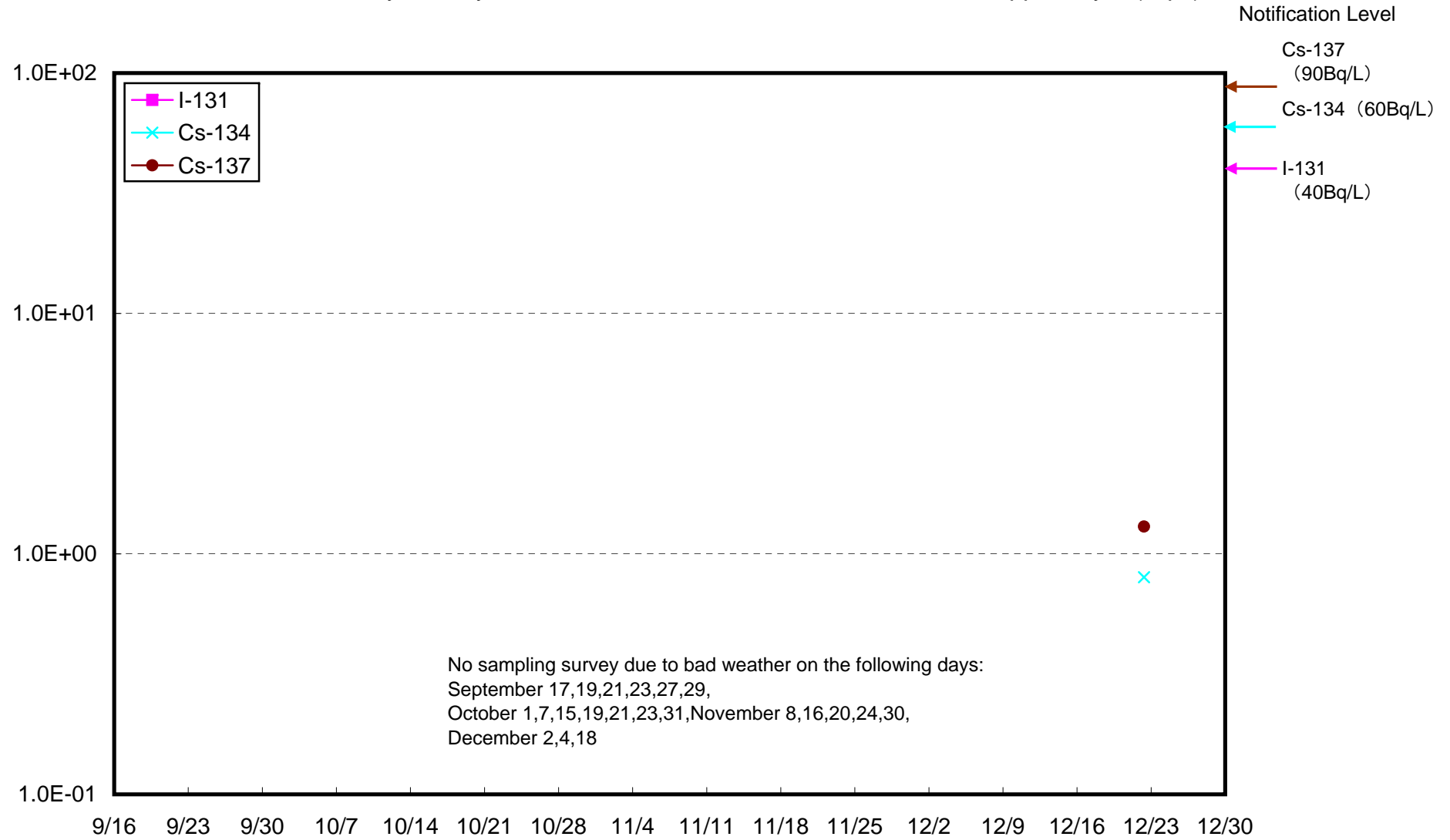
Radioactivity Density of Seawater 3km Offshore of Odaka Ward Upper Layer (Bq/L)



Radioactivity Density of Seawater 3km Offshore of Odaka Ward Lower Layer (Bq/L)



Radioactivity Density of Seawater 3km Offshore of Iwasawa Shore Upper Layer (Bq/L)



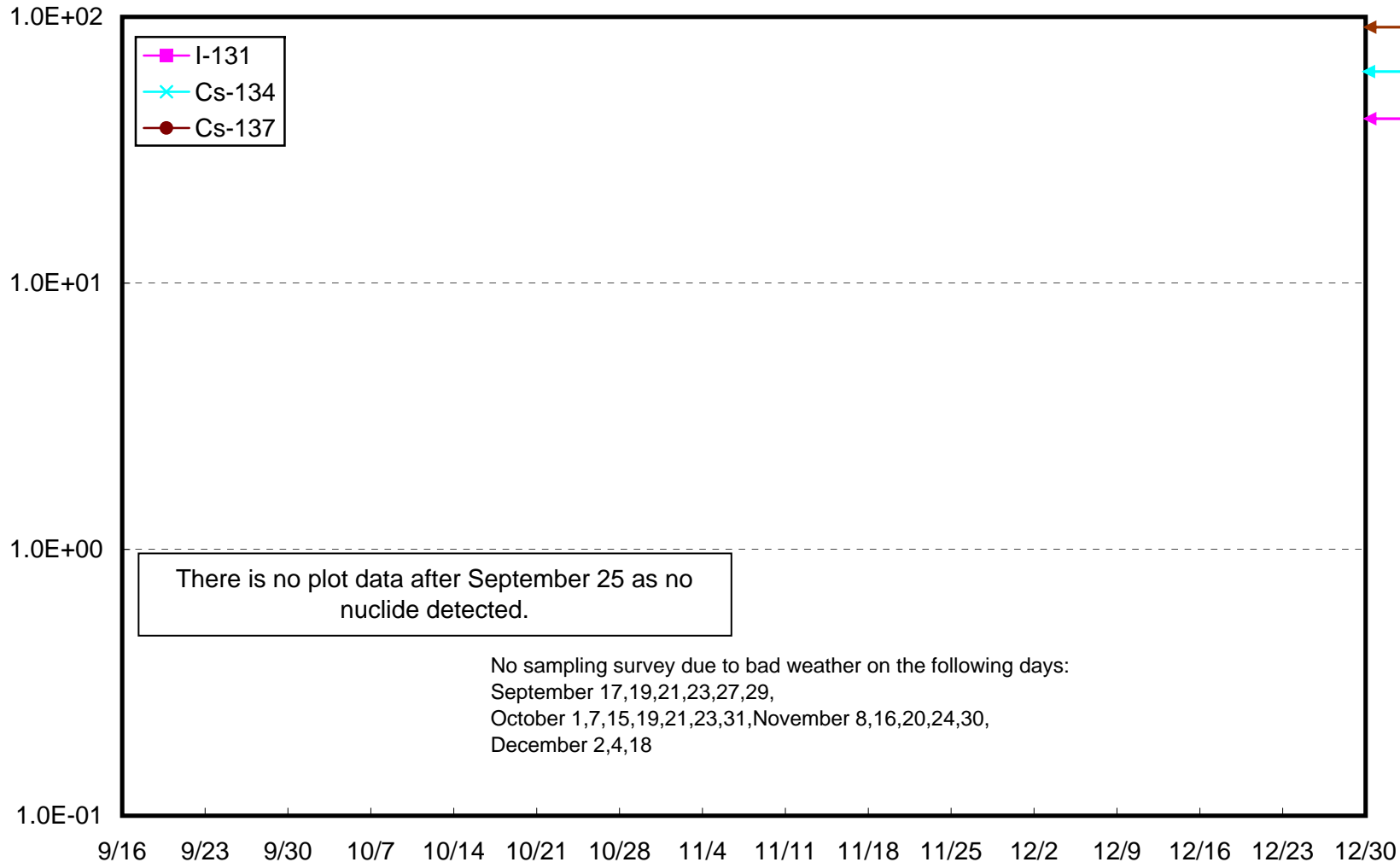
Radioactivity Density of Seawater 3km Offshore of Iwasawa Shore Lower Layer (Bq/L)

Notification Level

Cs-137
(90Bq/L)

Cs-134
(60Bq/L)

I-131
(40Bq/L)

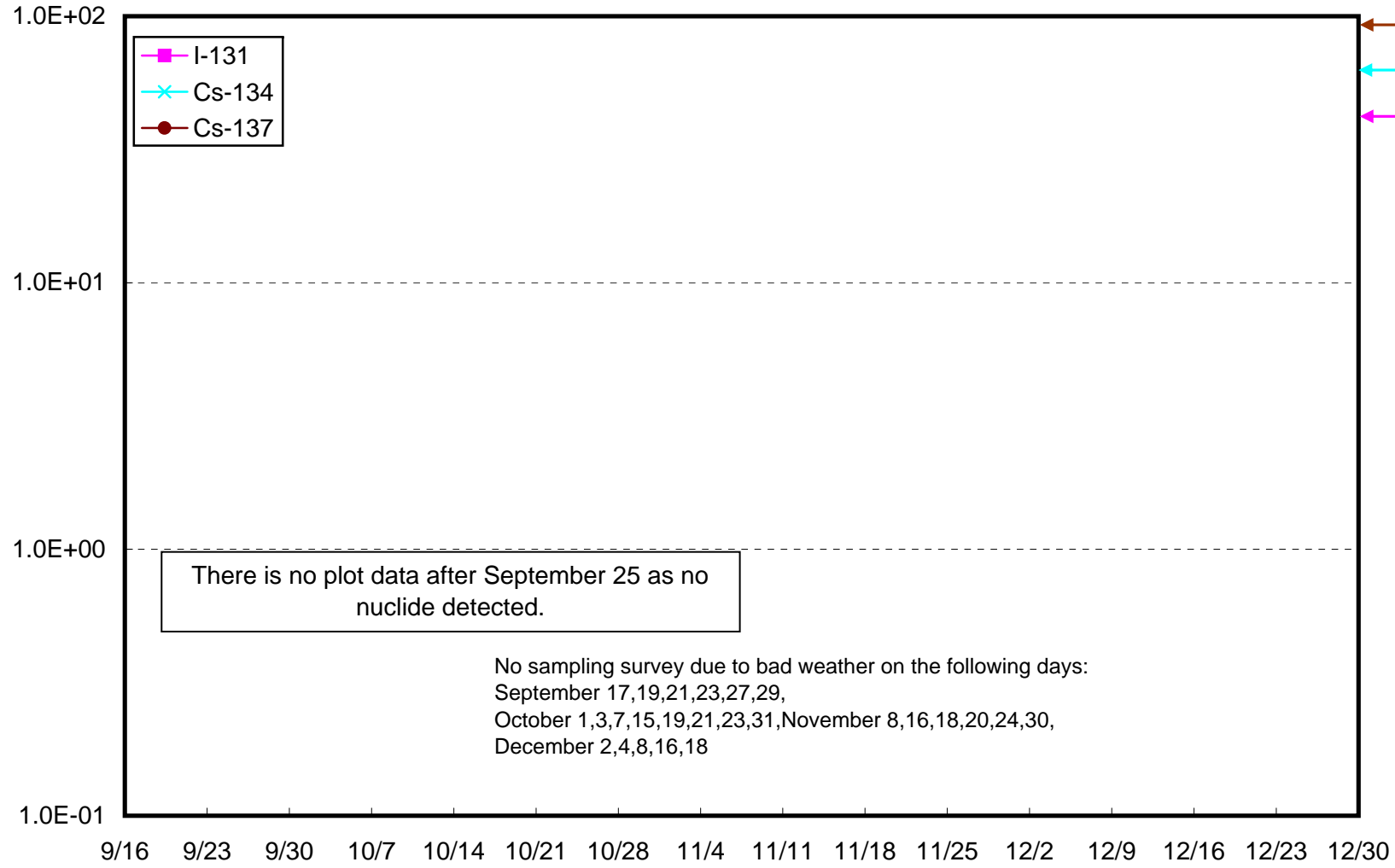


There is no plot data after September 25 as no nuclide detected.

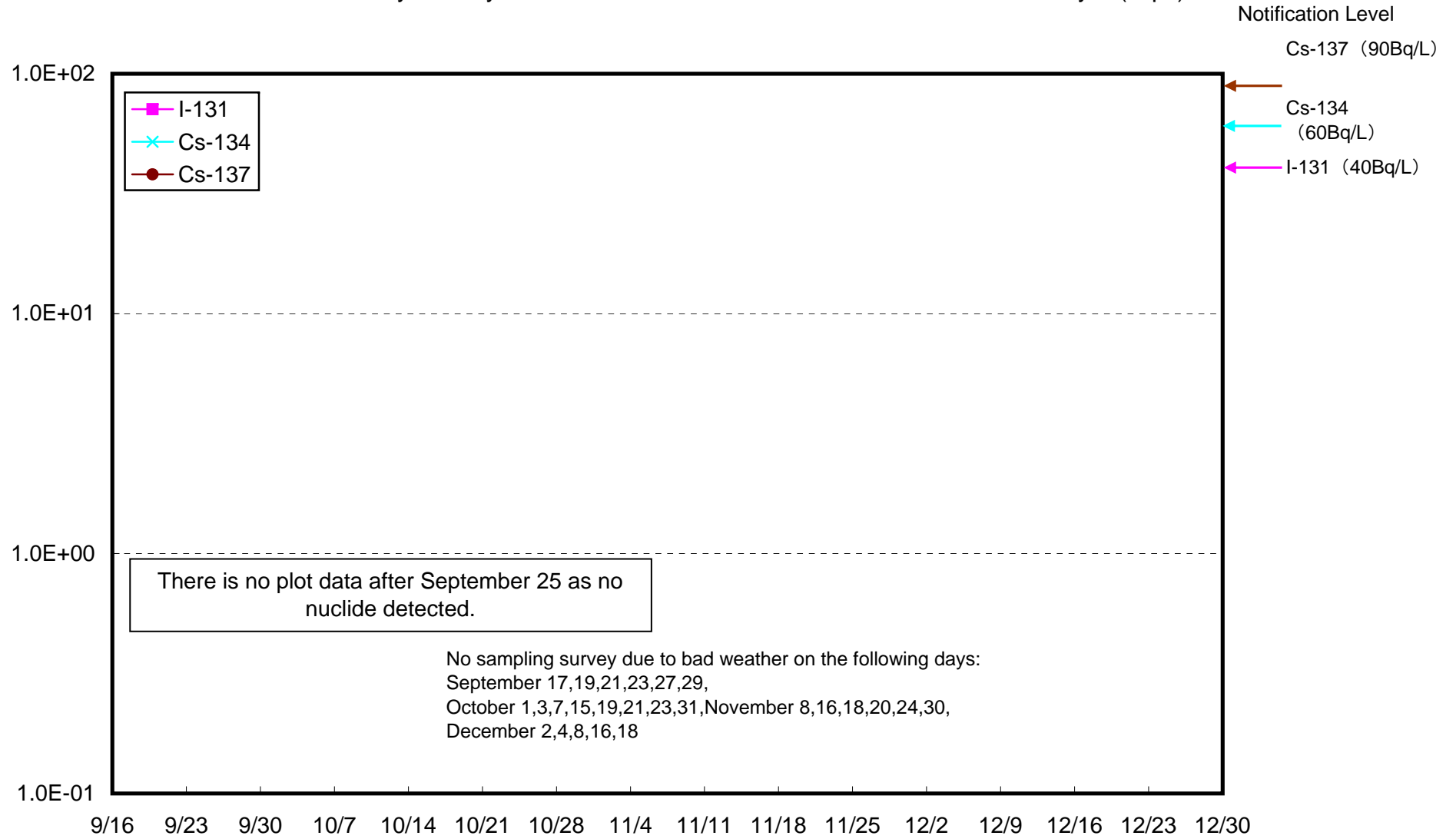
No sampling survey due to bad weather on the following days:
September 17, 19, 21, 23, 27, 29,
October 1, 7, 15, 19, 21, 23, 31, November 8, 16, 20, 24, 30,
December 2, 4, 18

Radioactivity Density of Seawater 8km Offshore of Odaka Ward Upper Layer (Bq/L)

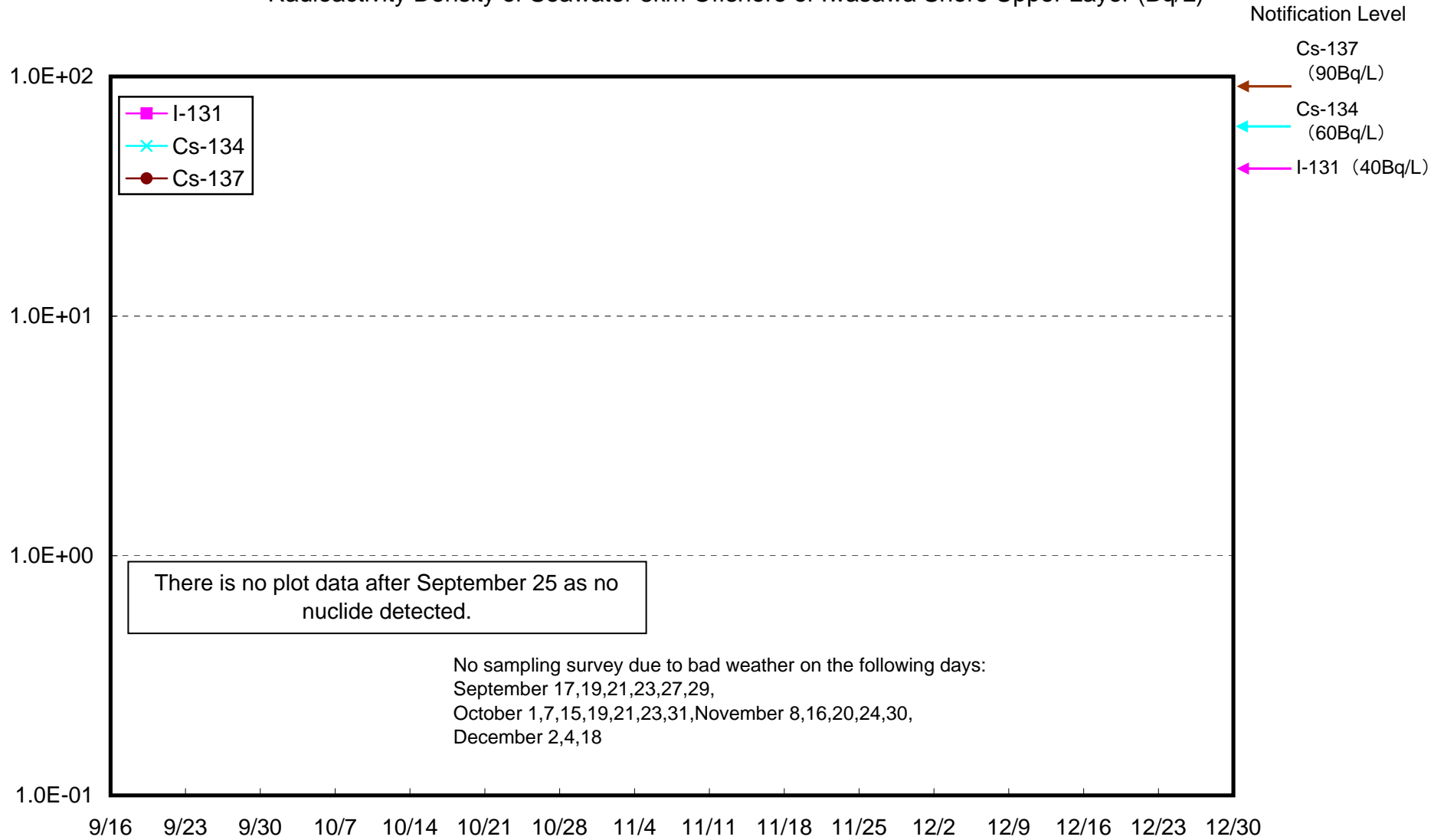
Notification Level
Cs-137 (90Bq/L)
Cs-134 (60Bq/L)
I-131 (40Bq/L)



Radioactivity Density of Seawater 8km Offshore of Odaka Ward Lower Layer (Bq/L)



Radioactivity Density of Seawater 8km Offshore of Iwasawa Shore Upper Layer (Bq/L)



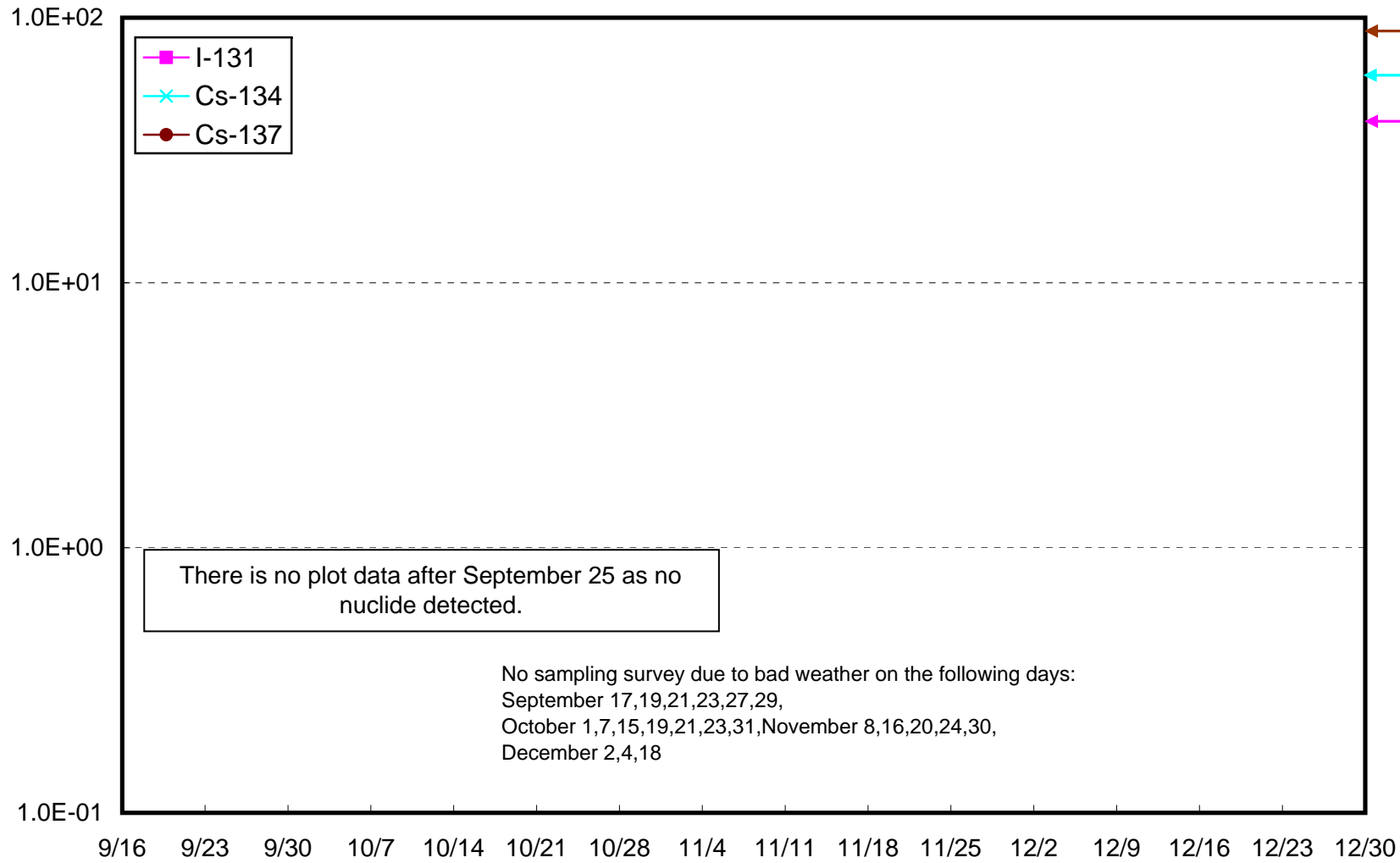
Radioactivity Density of Seawater 8km Offshore of Iwasawa Shore Lower Layer (Bq/L)

Notification Level

Cs-137
(90Bq/L)

Cs-134
(60Bq/L)

I-131 (40Bq/L)



There is no plot data after September 25 as no nuclide detected.

No sampling survey due to bad weather on the following days:
September 17,19,21,23,27,29,
October 1,7,15,19,21,23,31,November 8,16,20,24,30,
December 2,4,18