

Fixed point Monitoring Status by Temporary Monitoring Post at Fukushima Daiichi Nuclear Power Station

Date	Radiation Dose Rate (μ Sv/h) At the Main Buiding	Radiation Dose Rate (μ Sv/h) At the Main Gate	Radiation Dose Rate (μ Sv/h) At the West Gate
2018/11/1 0:00	13	1	1
2018/11/1 0:30	13	1	1
2018/11/1 1:00	13	1	1
2018/11/1 1:30	13	1	1
2018/11/1 2:00	13	1	1
2018/11/1 2:30	13	1	1
2018/11/1 3:00	13	1	1
2018/11/1 3:30	13	1	1
2018/11/1 4:00	13	1	1
2018/11/1 4:30	13	1	1
2018/11/1 5:00	13	1	1
2018/11/1 5:30	13	1	1
2018/11/1 6:00	13	1	1
2018/11/1 6:30	13	1	1
2018/11/1 7:00	13	1	1
2018/11/1 7:30	13	1	1
2018/11/1 8:00	13	1	1
2018/11/1 8:30	13	1	1
2018/11/1 9:00	13	1	1
2018/11/1 9:30	13	1	1
2018/11/1 10:00	13	1	1
2018/11/1 10:30	13	1	1
2018/11/1 11:00	13	1	1
2018/11/1 11:30	13	1	1
2018/11/1 12:00	13	1	1
2018/11/1 12:30	13	1	1
2018/11/1 13:00	13	1	1
2018/11/1 13:30	13	1	1
2018/11/1 14:00	13	1	1
2018/11/1 14:30	13	1	1
2018/11/1 15:00	13	1	1
2018/11/1 15:30	13	1	1
2018/11/1 16:00	13	1	1
2018/11/1 16:30	13	1	1
2018/11/1 17:00	13	1	1
2018/11/1 17:30	13	1	1
2018/11/1 18:00	13	1	1
2018/11/1 18:30	13	1	1
2018/11/1 19:00	13	1	1
2018/11/1 19:30	13	1	1
2018/11/1 20:00	13	1	1
2018/11/1 20:30	13	1	1
2018/11/1 21:00	13	1	1
2018/11/1 21:30	13	1	1
2018/11/1 22:00	13	1	1
2018/11/1 22:30	13	1	1
2018/11/1 23:00	13	1	1
2018/11/1 23:30	13	1	1

Monitoring data at Fukushima Daiichi Nuclear Power Station (μ Sv/h)

*About the direction of the wind and the wind velocity,we are measuring with the weather observation meter of the 10m higher.

*"-": the wind velocity/"CALM":the wind direction is below 0.5m/s.

*As number of measurement devices in the field is increasing, measurement of dose rate (gamma ray) through the monitoring car was stopped at 0:00 on March 30, 2017.

Measuring Point	Measurement Date	γ Ray	Neutron Ray	Weather	Wind Direction	Wind Velocity (m/s)
West Gate	2018/11/1 0:00	-	<0.01	Fine	-	CALM
West Gate	2018/11/1 0:10	-	<0.01	Fine	-	CALM
West Gate	2018/11/1 0:20	-	<0.01	Fine	-	CALM
West Gate	2018/11/1 0:30	-	<0.01	Fine	-	CALM
West Gate	2018/11/1 0:40	-	<0.01	Fine	-	CALM
West Gate	2018/11/1 0:50	-	<0.01	Fine	WNW	0.6
West Gate	2018/11/1 1:00	-	<0.01	Fine	-	CALM
West Gate	2018/11/1 1:10	-	<0.01	Fine	WSW	0.5
West Gate	2018/11/1 1:20	-	<0.01	Fine	WNW	0.5
West Gate	2018/11/1 1:30	-	<0.01	Fine	WNW	0.8
West Gate	2018/11/1 1:40	-	<0.01	Fine	-	CALM
West Gate	2018/11/1 1:50	-	<0.01	Fine	WNW	0.6
West Gate	2018/11/1 2:00	-	<0.01	Fine	-	CALM
West Gate	2018/11/1 2:10	-	<0.01	Fine	WNW	0.6
West Gate	2018/11/1 2:20	-	<0.01	Fine	WNW	0.5
West Gate	2018/11/1 2:30	-	<0.01	Fine	WNW	0.9
West Gate	2018/11/1 2:40	-	<0.01	Fine	WNW	1.1
West Gate	2018/11/1 2:50	-	<0.01	Fine	WNW	1.5
West Gate	2018/11/1 3:00	-	<0.01	Fine	WNW	0.7
West Gate	2018/11/1 3:10	-	<0.01	Fine	WNW	1.3
West Gate	2018/11/1 3:20	-	<0.01	Fine	W	1.2
West Gate	2018/11/1 3:30	-	<0.01	Fine	NW	1.3
West Gate	2018/11/1 3:40	-	<0.01	Fine	NW	1.6
West Gate	2018/11/1 3:50	-	<0.01	Fine	WNW	0.9
West Gate	2018/11/1 4:00	-	<0.01	Fine	NW	1.7
West Gate	2018/11/1 4:10	-	<0.01	Fine	NW	1.7
West Gate	2018/11/1 4:20	-	<0.01	Fine	NW	1.1
West Gate	2018/11/1 4:30	-	<0.01	Fine	WNW	1.2
West Gate	2018/11/1 4:40	-	<0.01	Fine	WNW	1.8
West Gate	2018/11/1 4:50	-	<0.01	Fine	NW	1.5
West Gate	2018/11/1 5:00	-	<0.01	Fine	WNW	1.6
West Gate	2018/11/1 5:10	-	<0.01	Fine	WNW	1.3
West Gate	2018/11/1 5:20	-	<0.01	Fine	WNW	0.7
West Gate	2018/11/1 5:30	-	<0.01	Fine	WNW	1.3
West Gate	2018/11/1 5:40	-	<0.01	Fine	WNW	1.3
West Gate	2018/11/1 5:50	-	<0.01	Fine	WNW	1.7
West Gate	2018/11/1 6:00	-	<0.01	Fine	WNW	0.7
West Gate	2018/11/1 6:10	-	<0.01	Fine	WNW	0.8
West Gate	2018/11/1 6:20	-	<0.01	Fine	WNW	0.5
West Gate	2018/11/1 6:30	-	<0.01	Fine	NNW	0.7
West Gate	2018/11/1 6:40	-	<0.01	Fine	NNW	0.7
West Gate	2018/11/1 6:50	-	<0.01	Fine	WNW	0.6
West Gate	2018/11/1 7:00	-	<0.01	Fine	W	0.6
West Gate	2018/11/1 7:10	-	<0.01	Fine	-	CALM
West Gate	2018/11/1 7:20	-	<0.01	Fine	-	CALM
West Gate	2018/11/1 7:30	-	<0.01	Fine	W	0.7
West Gate	2018/11/1 7:40	-	<0.01	Fine	W	0.6
West Gate	2018/11/1 7:50	-	<0.01	Fine	WNW	1.7
West Gate	2018/11/1 8:00	-	<0.01	Fine	NW	2.8
West Gate	2018/11/1 8:10	-	<0.01	Fine	NNW	2.1
West Gate	2018/11/1 8:20	-	<0.01	Fine	NNW	2.1
West Gate	2018/11/1 8:30	-	<0.01	Fine	NW	1.9
West Gate	2018/11/1 8:40	-	<0.01	Fine	NW	2.1
West Gate	2018/11/1 8:50	-	<0.01	Fine	NNW	2.7
West Gate	2018/11/1 9:00	-	<0.01	Fine	NNW	2.4
West Gate	2018/11/1 9:10	-	<0.01	Fine	NNW	3.3
West Gate	2018/11/1 9:20	-	<0.01	Fine	NNW	3.0
West Gate	2018/11/1 9:30	-	<0.01	Fine	NNW	3.9
West Gate	2018/11/1 9:40	-	<0.01	Fine	NNW	3.3
West Gate	2018/11/1 9:50	-	<0.01	Fine	NNW	2.8
West Gate	2018/11/1 10:00	-	<0.01	Fine	NW	3.6
West Gate	2018/11/1 10:10	-	<0.01	Fine	NNW	3.6
West Gate	2018/11/1 10:20	-	<0.01	Fine	NW	3.6
West Gate	2018/11/1 10:30	-	<0.01	Fine	NW	3.7
West Gate	2018/11/1 10:40	-	<0.01	Fine	NW	3.8
West Gate	2018/11/1 10:50	-	<0.01	Fine	NNW	3.5
West Gate	2018/11/1 11:00	-	<0.01	Fine	NNW	3.7
West Gate	2018/11/1 11:10	-	<0.01	Fine	NW	2.5
West Gate	2018/11/1 11:20	-	<0.01	Fine	NW	3.0

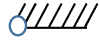

Measuring Point	Measurement Date	γ Ray	Neutron Ray	Weather	Wind Direction	Wind Velocity (m/s)
West Gate	2018/11/1 11:30	-	<0.01	Fine	NNW	3.3
West Gate	2018/11/1 11:40	-	<0.01	Fine	NW	3.5
West Gate	2018/11/1 11:50	-	<0.01	Fine	NW	3.8
West Gate	2018/11/1 12:00	-	<0.01	Fine	NW	3.2
West Gate	2018/11/1 12:10	-	<0.01	Fine	NW	3.3
West Gate	2018/11/1 12:20	-	<0.01	Fine	WNW	3.9
West Gate	2018/11/1 12:30	-	<0.01	Fine	NW	3.1
West Gate	2018/11/1 12:40	-	<0.01	Fine	NW	3.6
West Gate	2018/11/1 12:50	-	<0.01	Fine	NNW	3.7
West Gate	2018/11/1 13:00	-	<0.01	Fine	NNW	3.4
West Gate	2018/11/1 13:10	-	<0.01	Fine	NNW	4.5
West Gate	2018/11/1 13:20	-	<0.01	Fine	NW	3.5
West Gate	2018/11/1 13:30	-	<0.01	Fine	NW	3.3
West Gate	2018/11/1 13:40	-	<0.01	Fine	NW	3.9
West Gate	2018/11/1 13:50	-	<0.01	Fine	NNW	3.7
West Gate	2018/11/1 14:00	-	<0.01	Fine	NNW	3.3
West Gate	2018/11/1 14:10	-	<0.01	Fine	NW	2.7
West Gate	2018/11/1 14:20	-	<0.01	Fine	NNW	3.2
West Gate	2018/11/1 14:30	-	<0.01	Fine	NNW	2.8
West Gate	2018/11/1 14:40	-	<0.01	Fine	NNW	3.4
West Gate	2018/11/1 14:50	-	<0.01	Fine	NW	2.7
West Gate	2018/11/1 15:00	-	<0.01	Fine	NW	2.8
West Gate	2018/11/1 15:10	-	<0.01	Fine	NW	2.4
West Gate	2018/11/1 15:20	-	<0.01	Fine	NW	1.9
West Gate	2018/11/1 15:30	-	<0.01	Fine	NW	2.7
West Gate	2018/11/1 15:40	-	<0.01	Fine	NNW	2.2
West Gate	2018/11/1 15:50	-	<0.01	Fine	NNW	2.1
West Gate	2018/11/1 16:00	-	<0.01	Fine	NW	1.2
West Gate	2018/11/1 16:10	-	<0.01	Fine	NW	1.5
West Gate	2018/11/1 16:20	-	<0.01	Fine	NW	1.5
West Gate	2018/11/1 16:30	-	<0.01	Fine	NW	1.4
West Gate	2018/11/1 16:40	-	<0.01	Fine	NW	1.2
West Gate	2018/11/1 16:50	-	<0.01	Fine	NW	1.2
West Gate	2018/11/1 17:00	-	<0.01	Fine	NW	1.6
West Gate	2018/11/1 17:10	-	<0.01	Fine	NW	1.4
West Gate	2018/11/1 17:20	-	<0.01	Fine	WNW	0.7
West Gate	2018/11/1 17:30	-	<0.01	Fine	WNW	1.8
West Gate	2018/11/1 17:40	-	<0.01	Fine	NNW	1.1
West Gate	2018/11/1 17:50	-	<0.01	Fine	NW	1.3
West Gate	2018/11/1 18:00	-	<0.01	Fine	NW	1.8
West Gate	2018/11/1 18:10	-	<0.01	Fine	WNW	0.7
West Gate	2018/11/1 18:20	-	<0.01	Fine	-	CALM
West Gate	2018/11/1 18:30	-	<0.01	Fine	-	CALM
West Gate	2018/11/1 18:40	-	<0.01	Fine	WNW	1.3
West Gate	2018/11/1 18:50	-	<0.01	Fine	WNW	1.3
West Gate	2018/11/1 19:00	-	<0.01	Fine	WNW	1.2
West Gate	2018/11/1 19:10	-	<0.01	Fine	WNW	1.8
West Gate	2018/11/1 19:20	-	<0.01	Fine	NW	1.9
West Gate	2018/11/1 19:30	-	<0.01	Fine	-	CALM
West Gate	2018/11/1 19:40	-	<0.01	Fine	-	CALM
West Gate	2018/11/1 19:50	-	<0.01	Fine	-	CALM
West Gate	2018/11/1 20:00	-	<0.01	Fine	WNW	0.5
West Gate	2018/11/1 20:10	-	<0.01	Fine	WNW	0.7
West Gate	2018/11/1 20:20	-	<0.01	Fine	-	CALM
West Gate	2018/11/1 20:30	-	<0.01	Fine	-	CALM
West Gate	2018/11/1 20:40	-	<0.01	Fine	-	CALM
West Gate	2018/11/1 20:50	-	<0.01	Fine	NW	1.2
West Gate	2018/11/1 21:00	-	<0.01	Fine	WNW	0.9
West Gate	2018/11/1 21:10	-	<0.01	Fine	WNW	1.2
West Gate	2018/11/1 21:20	-	<0.01	Fine	-	CALM
West Gate	2018/11/1 21:30	-	<0.01	Fine	WNW	0.7
West Gate	2018/11/1 21:40	-	<0.01	Fine	-	CALM
West Gate	2018/11/1 21:50	-	<0.01	Fine	-	CALM
West Gate	2018/11/1 22:00	-	<0.01	Fine	WNW	1.0
West Gate	2018/11/1 22:10	-	<0.01	Fine	-	CALM
West Gate	2018/11/1 22:20	-	<0.01	Fine	WNW	0.7
West Gate	2018/11/1 22:30	-	<0.01	Fine	WNW	1.2
West Gate	2018/11/1 22:40	-	<0.01	Fine	WNW	0.6
West Gate	2018/11/1 22:50	-	<0.01	Fine	-	CALM
West Gate	2018/11/1 23:00	-	<0.01	Fine	-	CALM
West Gate	2018/11/1 23:10	-	<0.01	Fine	-	CALM
West Gate	2018/11/1 23:20	-	<0.01	Fine	WNW	0.5
West Gate	2018/11/1 23:30	-	<0.01	Fine	WNW	0.5
West Gate	2018/11/1 23:40	-	<0.01	Fine	-	CALM
West Gate	2018/11/1 23:50	-	<0.01	Fine	-	CALM

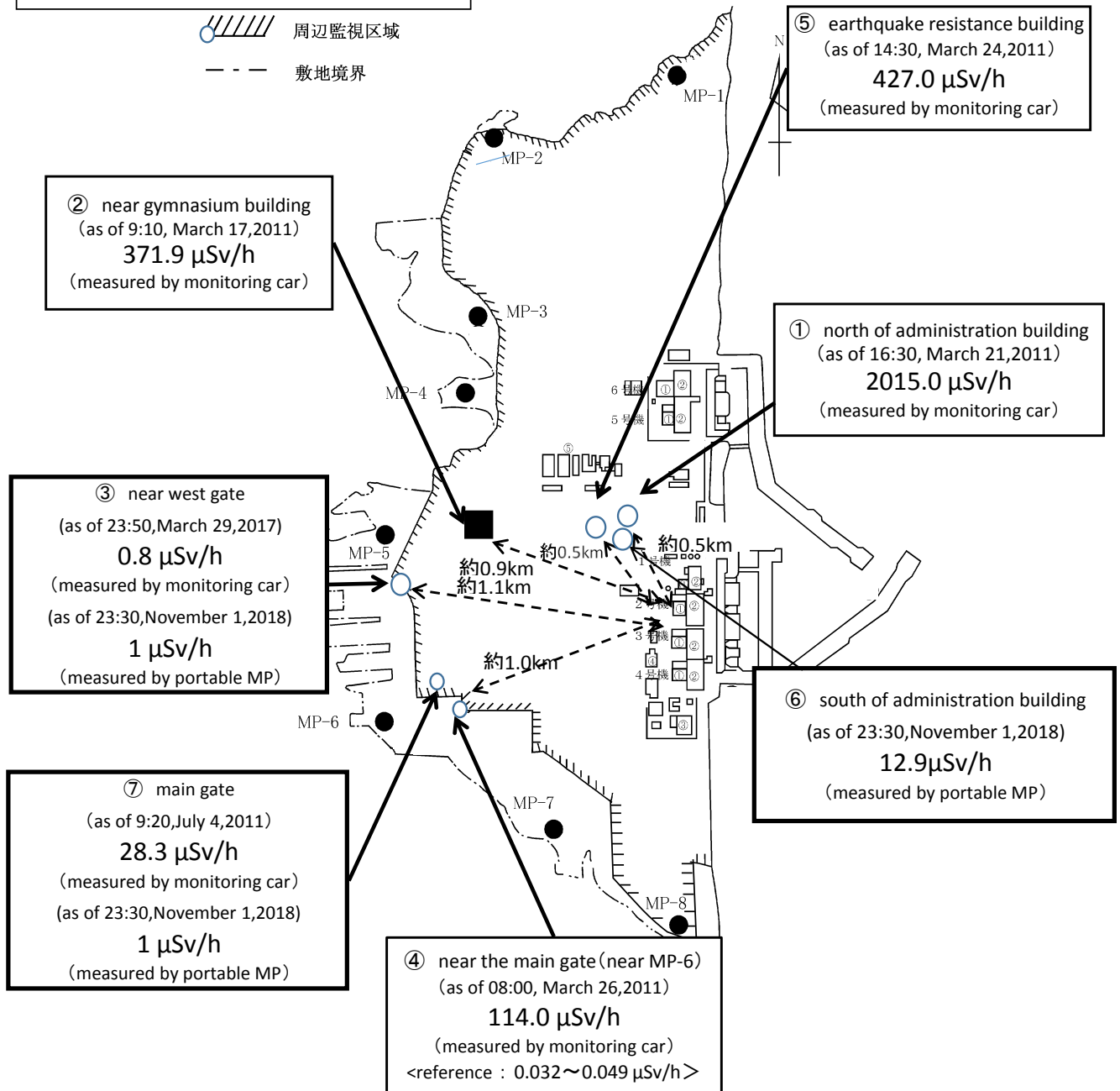
Fukushima Daiichi Nuclear Power Plant

2018/11/1

周辺監視区域: supervised outside area
敷地境界: site boundary

as of 23:50

 周辺監視区域
 敷地境界



※Reference data indicate the normal fluctuation range of airborne radiation rate.