

Fixed point Monitoring Status by Temporary Monitoring Post at Fukushima Daiichi Nuclear Power Station

Date	Radiation Dose Rate (μ Sv/h) At the Main Buiding	Radiation Dose Rate (μ Sv/h) At the Main Gate	Radiation Dose Rate (μ Sv/h) At the West Gate
2018/10/11 0:00	13	1	1
2018/10/11 0:30	13	1	1
2018/10/11 1:00	13	1	1
2018/10/11 1:30	13	1	1
2018/10/11 2:00	13	1	1
2018/10/11 2:30	13	1	1
2018/10/11 3:00	13	1	1
2018/10/11 3:30	13	1	1
2018/10/11 4:00	13	1	1
2018/10/11 4:30	13	1	1
2018/10/11 5:00	13	1	1
2018/10/11 5:30	13	1	1
2018/10/11 6:00	13	1	1
2018/10/11 6:30	13	1	1
2018/10/11 7:00	13	1	1
2018/10/11 7:30	13	1	1
2018/10/11 8:00	13	1	1
2018/10/11 8:30	13	1	1
2018/10/11 9:00	13	1	1
2018/10/11 9:30	13	1	1
2018/10/11 10:00	13	1	1
2018/10/11 10:30	13	1	1
2018/10/11 11:00	13	1	1
2018/10/11 11:30	13	1	1
2018/10/11 12:00	13	1	1
2018/10/11 12:30	13	1	1
2018/10/11 13:00	13	1	1
2018/10/11 13:30	13	1	1
2018/10/11 14:00	13	1	1
2018/10/11 14:30	13	1	1
2018/10/11 15:00	13	1	1
2018/10/11 15:30	13	1	1
2018/10/11 16:00	13	1	1
2018/10/11 16:30	13	1	1
2018/10/11 17:00	13	1	1
2018/10/11 17:30	13	1	1
2018/10/11 18:00	13	1	1
2018/10/11 18:30	13	1	1
2018/10/11 19:00	13	1	1
2018/10/11 19:30	13	1	1
2018/10/11 20:00	13	1	1
2018/10/11 20:30	13	1	1
2018/10/11 21:00	13	1	1
2018/10/11 21:30	13	1	1
2018/10/11 22:00	13	1	1
2018/10/11 22:30	13	1	1
2018/10/11 23:00	13	1	1
2018/10/11 23:30	13	1	1

Monitoring data at Fukushima Daiichi Nuclear Power Station (μ Sv/h)

*About the direction of the wind and the wind velocity, we are measuring with the weather observation meter of the 10m higher.

*"–": the wind velocity/"CALM": the wind direction is below 0.5m/s.

*As number of measurement devices in the field is increasing, measurement of dose rate (gamma ray) through the monitoring car was stopped at 0:00 on March 30, 2017.

Measuring Point	Measurement Date	γ Ray	Neutron Ray	Weather	Wind Direction	Wind Velocity (m/s)
West Gate	2018/10/11 0:00	–	<0.01	Cloudy	WNW	0.7
West Gate	2018/10/11 0:10	–	<0.01	Cloudy	–	CALM
West Gate	2018/10/11 0:20	–	<0.01	Cloudy	W	0.5
West Gate	2018/10/11 0:30	–	<0.01	Cloudy	W	0.6
West Gate	2018/10/11 0:40	–	<0.01	Cloudy	–	CALM
West Gate	2018/10/11 0:50	–	<0.01	Cloudy	–	CALM
West Gate	2018/10/11 1:00	–	<0.01	Cloudy	WNW	0.9
West Gate	2018/10/11 1:10	–	<0.01	Cloudy	NW	1.2
West Gate	2018/10/11 1:20	–	<0.01	Cloudy	NW	0.8
West Gate	2018/10/11 1:30	–	<0.01	Cloudy	NW	1.1
West Gate	2018/10/11 1:40	–	<0.01	Cloudy	WNW	1.5
West Gate	2018/10/11 1:50	–	<0.01	Cloudy	WNW	1.4
West Gate	2018/10/11 2:00	–	<0.01	Cloudy	WNW	0.5
West Gate	2018/10/11 2:10	–	<0.01	Cloudy	W	0.7
West Gate	2018/10/11 2:20	–	<0.01	Cloudy	W	0.7
West Gate	2018/10/11 2:30	–	<0.01	Cloudy	WNW	1.4
West Gate	2018/10/11 2:40	–	<0.01	Cloudy	NW	1.2
West Gate	2018/10/11 2:50	–	<0.01	Cloudy	NW	0.6
West Gate	2018/10/11 3:00	–	<0.01	Cloudy	NW	0.8
West Gate	2018/10/11 3:10	–	<0.01	Cloudy	NNW	1.4
West Gate	2018/10/11 3:20	–	<0.01	Cloudy	NW	1.4
West Gate	2018/10/11 3:30	–	<0.01	Cloudy	WNW	1.7
West Gate	2018/10/11 3:40	–	<0.01	Cloudy	NW	1.3
West Gate	2018/10/11 3:50	–	<0.01	Cloudy	NW	1.0
West Gate	2018/10/11 4:00	–	<0.01	Rain	NNW	0.9
West Gate	2018/10/11 4:10	–	<0.01	Rain	NW	0.9
West Gate	2018/10/11 4:20	–	<0.01	Rain	NNW	1.1
West Gate	2018/10/11 4:30	–	<0.01	Rain	NW	1.1
West Gate	2018/10/11 4:40	–	<0.01	Cloudy	WNW	1.2
West Gate	2018/10/11 4:50	–	<0.01	Cloudy	NW	2.0
West Gate	2018/10/11 5:00	–	<0.01	Cloudy	NW	1.1
West Gate	2018/10/11 5:10	–	<0.01	Cloudy	NW	1.1
West Gate	2018/10/11 5:20	–	<0.01	Cloudy	NW	1.2
West Gate	2018/10/11 5:30	–	<0.01	Cloudy	NW	1.2
West Gate	2018/10/11 5:40	–	<0.01	Cloudy	NW	1.2
West Gate	2018/10/11 5:50	–	<0.01	Cloudy	NW	1.2
West Gate	2018/10/11 6:00	–	<0.01	Cloudy	NW	1.3
West Gate	2018/10/11 6:10	–	<0.01	Cloudy	NW	1.5
West Gate	2018/10/11 6:20	–	<0.01	Cloudy	NW	1.6
West Gate	2018/10/11 6:30	–	<0.01	Cloudy	NW	1.1
West Gate	2018/10/11 6:40	–	<0.01	Cloudy	NW	2.0
West Gate	2018/10/11 6:50	–	<0.01	Rain	NW	1.1
West Gate	2018/10/11 7:00	–	<0.01	Cloudy	NW	1.5
West Gate	2018/10/11 7:10	–	<0.01	Rain	NW	1.4
West Gate	2018/10/11 7:20	–	<0.01	Rain	NW	1.4
West Gate	2018/10/11 7:30	–	<0.01	Rain	NW	1.7
West Gate	2018/10/11 7:40	–	<0.01	Rain	NW	1.5
West Gate	2018/10/11 7:50	–	<0.01	Rain	NW	1.2
West Gate	2018/10/11 8:00	–	<0.01	Cloudy	NW	1.4
West Gate	2018/10/11 8:10	–	<0.01	Cloudy	NW	1.3
West Gate	2018/10/11 8:20	–	<0.01	Rain	NNW	1.2
West Gate	2018/10/11 8:30	–	<0.01	Rain	NNW	1.4
West Gate	2018/10/11 8:40	–	<0.01	Rain	NNW	2.7
West Gate	2018/10/11 8:50	–	<0.01	Rain	NNW	2.4
West Gate	2018/10/11 9:00	–	<0.01	Rain	NW	1.5
West Gate	2018/10/11 9:10	–	<0.01	Rain	NW	1.6
West Gate	2018/10/11 9:20	–	<0.01	Rain	NW	2.0
West Gate	2018/10/11 9:30	–	<0.01	Rain	NW	1.8
West Gate	2018/10/11 9:40	–	<0.01	Rain	NW	2.0
West Gate	2018/10/11 9:50	–	<0.01	Rain	NW	1.8
West Gate	2018/10/11 10:00	–	<0.01	Rain	NW	1.5
West Gate	2018/10/11 10:10	–	<0.01	Rain	NW	1.6
West Gate	2018/10/11 10:20	–	<0.01	Rain	NNW	1.9
West Gate	2018/10/11 10:30	–	<0.01	Rain	NNW	2.4
West Gate	2018/10/11 10:40	–	<0.01	Rain	NNW	1.8
West Gate	2018/10/11 10:50	–	<0.01	Rain	NNW	1.8
West Gate	2018/10/11 11:00	–	<0.01	Rain	NW	1.5
West Gate	2018/10/11 11:10	–	<0.01	Rain	NNW	1.3
West Gate	2018/10/11 11:20	–	<0.01	Rain	NW	1.6



Measuring Point	Measurement Date	γ Ray	Neutron Ray	Weather	Wind Direction	Wind Velocity (m/s)
West Gate	2018/10/11 11:30	-	<0.01	Rain	NNW	1.6
West Gate	2018/10/11 11:40	-	<0.01	Rain	NNW	1.6
West Gate	2018/10/11 11:50	-	<0.01	Rain	NNW	2.0
West Gate	2018/10/11 12:00	-	<0.01	Rain	NNW	2.6
West Gate	2018/10/11 12:10	-	<0.01	Rain	NNW	2.7
West Gate	2018/10/11 12:20	-	<0.01	Rain	NNW	1.9
West Gate	2018/10/11 12:30	-	<0.01	Rain	NNW	2.1
West Gate	2018/10/11 12:40	-	<0.01	Rain	N	3.1
West Gate	2018/10/11 12:50	-	<0.01	Rain	N	3.1
West Gate	2018/10/11 13:00	-	<0.01	Rain	NNW	2.9
West Gate	2018/10/11 13:10	-	<0.01	Rain	NNW	2.3
West Gate	2018/10/11 13:20	-	<0.01	Rain	NW	1.4
West Gate	2018/10/11 13:30	-	<0.01	Rain	NW	1.3
West Gate	2018/10/11 13:40	-	<0.01	Rain	NNW	1.5
West Gate	2018/10/11 13:50	-	<0.01	Rain	NNW	1.8
West Gate	2018/10/11 14:00	-	<0.01	Rain	NNW	2.3
West Gate	2018/10/11 14:10	-	<0.01	Rain	NNW	2.5
West Gate	2018/10/11 14:20	-	<0.01	Rain	NNW	3.0
West Gate	2018/10/11 14:30	-	<0.01	Rain	NW	1.9
West Gate	2018/10/11 14:40	-	<0.01	Rain	NNW	2.2
West Gate	2018/10/11 14:50	-	<0.01	Rain	NW	2.0
West Gate	2018/10/11 15:00	-	<0.01	Rain	NNW	3.0
West Gate	2018/10/11 15:10	-	<0.01	Rain	NNW	2.4
West Gate	2018/10/11 15:20	-	<0.01	Rain	NNW	2.6
West Gate	2018/10/11 15:30	-	<0.01	Rain	NNW	2.7
West Gate	2018/10/11 15:40	-	<0.01	Rain	NNW	2.2
West Gate	2018/10/11 15:50	-	<0.01	Rain	NNW	2.6
West Gate	2018/10/11 16:00	-	<0.01	Rain	NNW	1.9
West Gate	2018/10/11 16:10	-	<0.01	Rain	NNW	1.8
West Gate	2018/10/11 16:20	-	<0.01	Rain	NNW	1.9
West Gate	2018/10/11 16:30	-	<0.01	Rain	NNW	1.7
West Gate	2018/10/11 16:40	-	<0.01	Rain	NNW	1.9
West Gate	2018/10/11 16:50	-	<0.01	Rain	NNW	1.9
West Gate	2018/10/11 17:00	-	<0.01	Rain	NNW	1.7
West Gate	2018/10/11 17:10	-	<0.01	Cloudy	NNW	1.6
West Gate	2018/10/11 17:20	-	<0.01	Cloudy	NNW	1.7
West Gate	2018/10/11 17:30	-	<0.01	Rain	NNW	1.6
West Gate	2018/10/11 17:40	-	<0.01	Rain	NNW	1.6
West Gate	2018/10/11 17:50	-	<0.01	Rain	NNW	1.3
West Gate	2018/10/11 18:00	-	<0.01	Rain	NNW	1.3
West Gate	2018/10/11 18:10	-	<0.01	Rain	NW	2.4
West Gate	2018/10/11 18:20	-	<0.01	Rain	NW	1.5
West Gate	2018/10/11 18:30	-	<0.01	Rain	NNW	1.7
West Gate	2018/10/11 18:40	-	<0.01	Rain	NW	1.6
West Gate	2018/10/11 18:50	-	<0.01	Rain	NW	1.5
West Gate	2018/10/11 19:00	-	<0.01	Rain	NW	1.4
West Gate	2018/10/11 19:10	-	<0.01	Rain	NW	1.4
West Gate	2018/10/11 19:20	-	<0.01	Rain	NNW	1.5
West Gate	2018/10/11 19:30	-	<0.01	Rain	NW	1.4
West Gate	2018/10/11 19:40	-	<0.01	Rain	NNW	1.5
West Gate	2018/10/11 19:50	-	<0.01	Rain	NW	1.4
West Gate	2018/10/11 20:00	-	<0.01	Rain	NNW	1.8
West Gate	2018/10/11 20:10	-	<0.01	Rain	NW	1.4
West Gate	2018/10/11 20:20	-	<0.01	Rain	NNW	1.3
West Gate	2018/10/11 20:30	-	<0.01	Rain	NNW	1.2
West Gate	2018/10/11 20:40	-	<0.01	Rain	NNW	1.3
West Gate	2018/10/11 20:50	-	<0.01	Rain	NNW	1.4
West Gate	2018/10/11 21:00	-	<0.01	Cloudy	NNW	1.4
West Gate	2018/10/11 21:10	-	<0.01	Rain	NNW	1.5
West Gate	2018/10/11 21:20	-	<0.01	Rain	NNW	1.3
West Gate	2018/10/11 21:30	-	<0.01	Rain	NNW	1.4
West Gate	2018/10/11 21:40	-	<0.01	Cloudy	NNW	1.2
West Gate	2018/10/11 21:50	-	<0.01	Rain	NNW	1.2
West Gate	2018/10/11 22:00	-	<0.01	Rain	NNW	1.4
West Gate	2018/10/11 22:10	-	<0.01	Rain	NNW	1.5
West Gate	2018/10/11 22:20	-	<0.01	Rain	N	1.9
West Gate	2018/10/11 22:30	-	<0.01	Rain	NNW	2.9
West Gate	2018/10/11 22:40	-	<0.01	Rain	NNW	2.8
West Gate	2018/10/11 22:50	-	<0.01	Rain	NNW	2.1
West Gate	2018/10/11 23:00	-	<0.01	Rain	NNW	2.6
West Gate	2018/10/11 23:10	-	<0.01	Rain	NNW	1.8
West Gate	2018/10/11 23:20	-	<0.01	Rain	NNW	1.5
West Gate	2018/10/11 23:30	-	<0.01	Rain	NNW	2.0
West Gate	2018/10/11 23:40	-	<0.01	Rain	N	2.4
West Gate	2018/10/11 23:50	-	<0.01	Rain	NNW	2.5

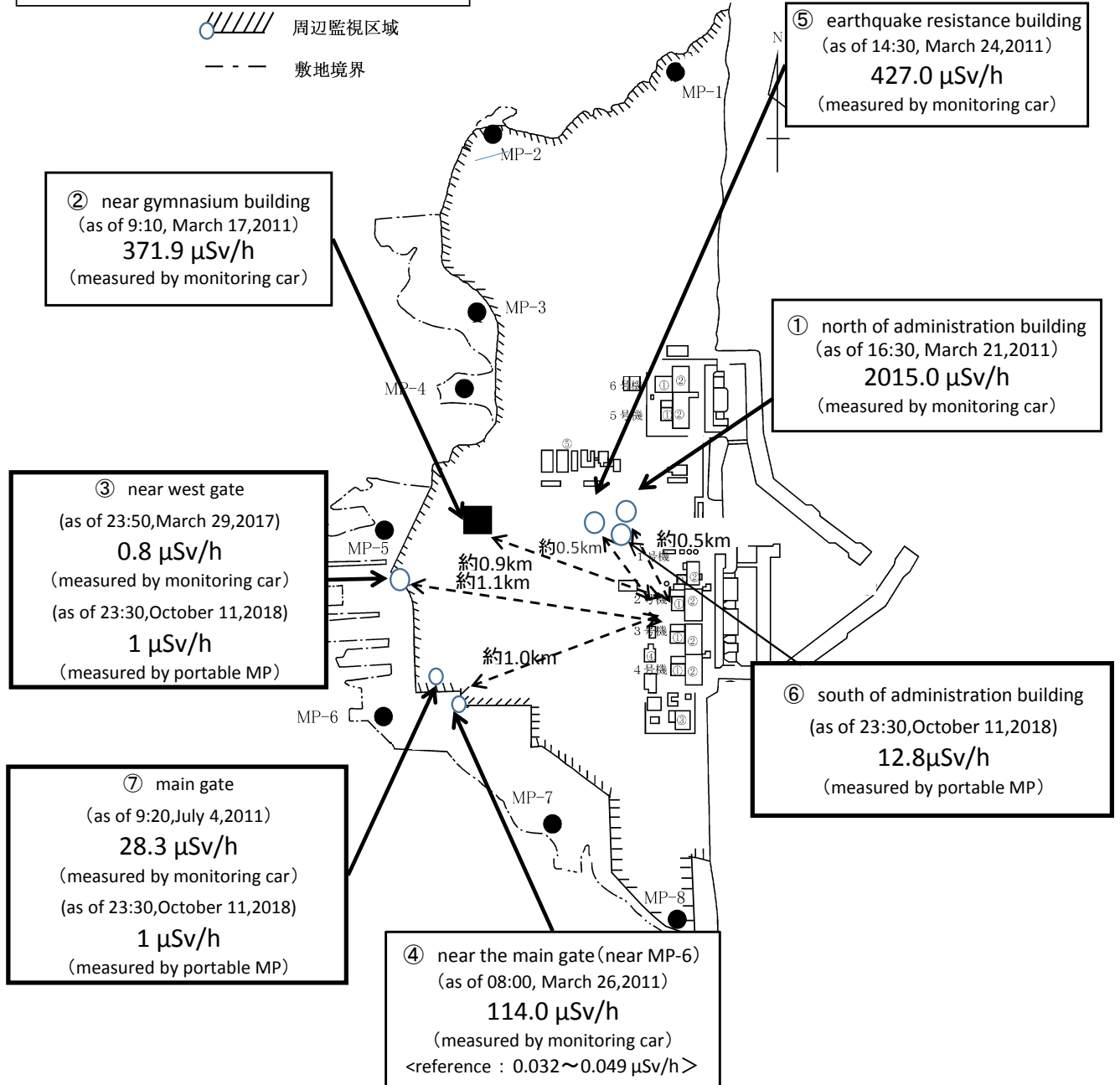
Fukushima Daiichi Nuclear Power Plant

2018/10/11

周辺監視区域: supervised outside area
敷地境界: site boundary

as of 23:50

 周辺監視区域
 敷地境界



※Reference data indicate the normal fluctuation range of airborne radiation rate.