

Fixed point Monitoring Status by Temporary Monitoring Post at Fukushima Daiichi Nuclear Power Station

Date	Radiation Dose Rate (μ Sv/h) At the Main Buiding	Radiation Dose Rate (μ Sv/h) At the Main Gate	Radiation Dose Rate (μ Sv/h) At the West Gate
2018/10/9 0:00	13	1	1
2018/10/9 0:30	13	1	1
2018/10/9 1:00	13	1	1
2018/10/9 1:30	13	1	1
2018/10/9 2:00	13	1	1
2018/10/9 2:30	13	1	1
2018/10/9 3:00	13	1	1
2018/10/9 3:30	13	1	1
2018/10/9 4:00	13	1	1
2018/10/9 4:30	13	1	1
2018/10/9 5:00	13	1	1
2018/10/9 5:30	13	1	1
2018/10/9 6:00	13	1	1
2018/10/9 6:30	13	1	1
2018/10/9 7:00	13	1	1
2018/10/9 7:30	13	1	1
2018/10/9 8:00	13	1	1
2018/10/9 8:30	13	1	1
2018/10/9 9:00	13	1	1
2018/10/9 9:30	13	1	1
2018/10/9 10:00	13	1	1
2018/10/9 10:30	13	1	1
2018/10/9 11:00	13	1	1
2018/10/9 11:30	13	1	1
2018/10/9 12:00	13	1	1
2018/10/9 12:30	13	1	1
2018/10/9 13:00	13	1	1
2018/10/9 13:30	13	1	1
2018/10/9 14:00	13	1	1
2018/10/9 14:30	13	1	1
2018/10/9 15:00	13	1	1
2018/10/9 15:30	13	1	1
2018/10/9 16:00	13	1	1
2018/10/9 16:30	13	1	1
2018/10/9 17:00	13	1	1
2018/10/9 17:30	13	1	1
2018/10/9 18:00	13	1	1
2018/10/9 18:30	13	1	1
2018/10/9 19:00	13	1	1
2018/10/9 19:30	13	1	1
2018/10/9 20:00	13	1	1
2018/10/9 20:30	13	1	1
2018/10/9 21:00	13	1	1
2018/10/9 21:30	13	1	1
2018/10/9 22:00	13	1	1
2018/10/9 22:30	13	1	1
2018/10/9 23:00	13	1	1
2018/10/9 23:30	13	1	1

Monitoring data at Fukushima Daiichi Nuclear Power Station (μ Sv/h)

*About the direction of the wind and the wind velocity, we are measuring with the weather observation meter of the 10m higher.

*"–": the wind velocity/"CALM":the wind direction is below 0.5m/s.

*As number of measurement devices in the field is increasing, measurement of dose rate (gamma ray) through the monitoring car was stopped at 0:00 on March 30, 2017.

Measuring Point	Measurement Date	γ Ray	Neutron Ray	Weather	Wind Direction	Wind Velocity (m/s)
West Gate	2018/10/9 0:00	–	<0.01	Fine	W	0.7
West Gate	2018/10/9 0:10	–	<0.01	Fine	W	1.0
West Gate	2018/10/9 0:20	–	<0.01	Fine	W	0.6
West Gate	2018/10/9 0:30	–	<0.01	Fine	–	CALM
West Gate	2018/10/9 0:40	–	<0.01	Fine	–	CALM
West Gate	2018/10/9 0:50	–	<0.01	Fine	–	CALM
West Gate	2018/10/9 1:00	–	<0.01	Fine	–	CALM
West Gate	2018/10/9 1:10	–	<0.01	Fine	–	CALM
West Gate	2018/10/9 1:20	–	<0.01	Fine	–	CALM
West Gate	2018/10/9 1:30	–	<0.01	Fine	–	CALM
West Gate	2018/10/9 1:40	–	<0.01	Fine	–	CALM
West Gate	2018/10/9 1:50	–	<0.01	Fine	WNW	0.8
West Gate	2018/10/9 2:00	–	<0.01	Fine	WNW	1.2
West Gate	2018/10/9 2:10	–	<0.01	Fine	WNW	1.4
West Gate	2018/10/9 2:20	–	<0.01	Fine	NW	1.4
West Gate	2018/10/9 2:30	–	<0.01	Fine	WNW	1.4
West Gate	2018/10/9 2:40	–	<0.01	Fine	WNW	1.0
West Gate	2018/10/9 2:50	–	<0.01	Fine	WNW	1.4
West Gate	2018/10/9 3:00	–	<0.01	Fine	W	1.2
West Gate	2018/10/9 3:10	–	<0.01	Fine	W	1.0
West Gate	2018/10/9 3:20	–	<0.01	Fine	W	0.7
West Gate	2018/10/9 3:30	–	<0.01	Fine	W	0.8
West Gate	2018/10/9 3:40	–	<0.01	Fine	W	0.6
West Gate	2018/10/9 3:50	–	<0.01	Fine	–	CALM
West Gate	2018/10/9 4:00	–	<0.01	Fine	–	CALM
West Gate	2018/10/9 4:10	–	<0.01	Fine	W	0.7
West Gate	2018/10/9 4:20	–	<0.01	Fine	–	CALM
West Gate	2018/10/9 4:30	–	<0.01	Fine	W	0.5
West Gate	2018/10/9 4:40	–	<0.01	Fine	–	CALM
West Gate	2018/10/9 4:50	–	<0.01	Fine	–	CALM
West Gate	2018/10/9 5:00	–	<0.01	Fine	–	CALM
West Gate	2018/10/9 5:10	–	<0.01	Fine	–	CALM
West Gate	2018/10/9 5:20	–	<0.01	Fine	W	0.7
West Gate	2018/10/9 5:30	–	<0.01	Fine	–	CALM
West Gate	2018/10/9 5:40	–	<0.01	Fine	–	CALM
West Gate	2018/10/9 5:50	–	<0.01	Fine	–	CALM
West Gate	2018/10/9 6:00	–	<0.01	Fine	–	CALM
West Gate	2018/10/9 6:10	–	<0.01	Fine	–	CALM
West Gate	2018/10/9 6:20	–	<0.01	Fine	–	CALM
West Gate	2018/10/9 6:30	–	<0.01	Fine	–	CALM
West Gate	2018/10/9 6:40	–	<0.01	Fine	–	CALM
West Gate	2018/10/9 6:50	–	<0.01	Fine	–	CALM
West Gate	2018/10/9 7:00	–	<0.01	Fine	–	CALM
West Gate	2018/10/9 7:10	–	<0.01	Fine	–	CALM
West Gate	2018/10/9 7:20	–	<0.01	Fine	–	CALM
West Gate	2018/10/9 7:30	–	<0.01	Fine	–	CALM
West Gate	2018/10/9 7:40	–	<0.01	Fine	S	0.6
West Gate	2018/10/9 7:50	–	<0.01	Fine	SE	0.6
West Gate	2018/10/9 8:00	–	<0.01	Fine	ESE	0.6
West Gate	2018/10/9 8:10	–	<0.01	Cloudy	ESE	0.6
West Gate	2018/10/9 8:20	–	<0.01	Cloudy	–	CALM
West Gate	2018/10/9 8:30	–	<0.01	Cloudy	E	0.8
West Gate	2018/10/9 8:40	–	<0.01	Cloudy	ESE	0.8
West Gate	2018/10/9 8:50	–	<0.01	Cloudy	SE	0.8
West Gate	2018/10/9 9:00	–	<0.01	Cloudy	ESE	1.2
West Gate	2018/10/9 9:10	–	<0.01	Cloudy	ESE	1.7
West Gate	2018/10/9 9:20	–	<0.01	Cloudy	ESE	1.3
West Gate	2018/10/9 9:30	–	<0.01	Cloudy	ESE	1.1
West Gate	2018/10/9 9:40	–	<0.01	Cloudy	SE	1.3
West Gate	2018/10/9 9:50	–	<0.01	Cloudy	SE	1.8
West Gate	2018/10/9 10:00	–	<0.01	Cloudy	SE	1.9
West Gate	2018/10/9 10:10	–	<0.01	Cloudy	SE	2.0
West Gate	2018/10/9 10:20	–	<0.01	Cloudy	S	2.1
West Gate	2018/10/9 10:30	–	<0.01	Cloudy	SSE	2.1
West Gate	2018/10/9 10:40	–	<0.01	Cloudy	SE	2.1
West Gate	2018/10/9 10:50	–	<0.01	Cloudy	SE	1.9
West Gate	2018/10/9 11:00	–	<0.01	Cloudy	SE	2.2
West Gate	2018/10/9 11:10	–	<0.01	Cloudy	SE	2.2
West Gate	2018/10/9 11:20	–	<0.01	Cloudy	ESE	2.9



Measuring Point	Measurement Date	γ Ray	Neutron Ray	Weather	Wind Direction	Wind Velocity (m/s)
West Gate	2018/10/9 11:30	-	<0.01	Cloudy	ESE	3.1
West Gate	2018/10/9 11:40	-	<0.01	Cloudy	SSE	2.7
West Gate	2018/10/9 11:50	-	<0.01	Cloudy	S	2.7
West Gate	2018/10/9 12:00	-	<0.01	Cloudy	SSE	2.9
West Gate	2018/10/9 12:10	-	<0.01	Cloudy	SSE	2.8
West Gate	2018/10/9 12:20	-	<0.01	Cloudy	SSE	3.2
West Gate	2018/10/9 12:30	-	<0.01	Cloudy	SSE	3.4
West Gate	2018/10/9 12:40	-	<0.01	Cloudy	SSE	3.9
West Gate	2018/10/9 12:50	-	<0.01	Cloudy	SSE	3.9
West Gate	2018/10/9 13:00	-	<0.01	Cloudy	SSE	3.8
West Gate	2018/10/9 13:10	-	<0.01	Cloudy	SSE	3.7
West Gate	2018/10/9 13:20	-	<0.01	Cloudy	S	3.7
West Gate	2018/10/9 13:30	-	<0.01	Cloudy	SSE	3.6
West Gate	2018/10/9 13:40	-	<0.01	Cloudy	SSE	4.1
West Gate	2018/10/9 13:50	-	<0.01	Cloudy	SSE	4.0
West Gate	2018/10/9 14:00	-	<0.01	Cloudy	SSE	3.9
West Gate	2018/10/9 14:10	-	<0.01	Cloudy	SSE	4.0
West Gate	2018/10/9 14:20	-	<0.01	Cloudy	SSE	3.8
West Gate	2018/10/9 14:30	-	<0.01	Cloudy	SSE	3.6
West Gate	2018/10/9 14:40	-	<0.01	Cloudy	SSE	4.1
West Gate	2018/10/9 14:50	-	<0.01	Cloudy	SSE	3.8
West Gate	2018/10/9 15:00	-	<0.01	Cloudy	SSE	3.4
West Gate	2018/10/9 15:10	-	<0.01	Cloudy	SSE	3.8
West Gate	2018/10/9 15:20	-	<0.01	Cloudy	SSE	3.9
West Gate	2018/10/9 15:30	-	<0.01	Cloudy	SSE	3.7
West Gate	2018/10/9 15:40	-	<0.01	Cloudy	SSE	3.4
West Gate	2018/10/9 15:50	-	<0.01	Cloudy	SSE	3.1
West Gate	2018/10/9 16:00	-	<0.01	Cloudy	S	3.3
West Gate	2018/10/9 16:10	-	<0.01	Cloudy	S	3.4
West Gate	2018/10/9 16:20	-	<0.01	Cloudy	S	3.4
West Gate	2018/10/9 16:30	-	<0.01	Cloudy	SSW	2.6
West Gate	2018/10/9 16:40	-	<0.01	Cloudy	S	2.2
West Gate	2018/10/9 16:50	-	<0.01	Cloudy	SSE	2.1
West Gate	2018/10/9 17:00	-	<0.01	Cloudy	S	2.5
West Gate	2018/10/9 17:10	-	<0.01	Cloudy	S	2.5
West Gate	2018/10/9 17:20	-	<0.01	Cloudy	S	2.3
West Gate	2018/10/9 17:30	-	<0.01	Cloudy	SSW	2.0
West Gate	2018/10/9 17:40	-	<0.01	Cloudy	SSW	1.2
West Gate	2018/10/9 17:50	-	<0.01	Cloudy	SSW	1.3
West Gate	2018/10/9 18:00	-	<0.01	Cloudy	SSW	1.4
West Gate	2018/10/9 18:10	-	<0.01	Cloudy	SW	1.0
West Gate	2018/10/9 18:20	-	<0.01	Cloudy	-	CALM
West Gate	2018/10/9 18:30	-	<0.01	Cloudy	SSW	0.6
West Gate	2018/10/9 18:40	-	<0.01	Cloudy	S	1.5
West Gate	2018/10/9 18:50	-	<0.01	Cloudy	-	CALM
West Gate	2018/10/9 19:00	-	<0.01	Cloudy	WSW	0.5
West Gate	2018/10/9 19:10	-	<0.01	Cloudy	-	CALM
West Gate	2018/10/9 19:20	-	<0.01	Cloudy	-	CALM
West Gate	2018/10/9 19:30	-	<0.01	Cloudy	-	CALM
West Gate	2018/10/9 19:40	-	<0.01	Cloudy	W	0.5
West Gate	2018/10/9 19:50	-	<0.01	Cloudy	-	CALM
West Gate	2018/10/9 20:00	-	<0.01	Cloudy	-	CALM
West Gate	2018/10/9 20:10	-	<0.01	Cloudy	SW	0.7
West Gate	2018/10/9 20:20	-	<0.01	Cloudy	-	CALM
West Gate	2018/10/9 20:30	-	<0.01	Cloudy	-	CALM
West Gate	2018/10/9 20:40	-	<0.01	Cloudy	W	0.6
West Gate	2018/10/9 20:50	-	<0.01	Cloudy	-	CALM
West Gate	2018/10/9 21:00	-	<0.01	Cloudy	-	CALM
West Gate	2018/10/9 21:10	-	<0.01	Cloudy	-	CALM
West Gate	2018/10/9 21:20	-	<0.01	Cloudy	W	0.6
West Gate	2018/10/9 21:30	-	<0.01	Cloudy	-	CALM
West Gate	2018/10/9 21:40	-	<0.01	Cloudy	W	0.5
West Gate	2018/10/9 21:50	-	<0.01	Cloudy	-	CALM
West Gate	2018/10/9 22:00	-	<0.01	Cloudy	-	CALM
West Gate	2018/10/9 22:10	-	<0.01	Cloudy	-	CALM
West Gate	2018/10/9 22:20	-	<0.01	Cloudy	NNW	0.7
West Gate	2018/10/9 22:30	-	<0.01	Cloudy	-	CALM
West Gate	2018/10/9 22:40	-	<0.01	Cloudy	NW	1.3
West Gate	2018/10/9 22:50	-	<0.01	Cloudy	WNW	1.0
West Gate	2018/10/9 23:00	-	<0.01	Cloudy	WNW	1.0
West Gate	2018/10/9 23:10	-	<0.01	Cloudy	NW	0.8
West Gate	2018/10/9 23:20	-	<0.01	Cloudy	-	CALM
West Gate	2018/10/9 23:30	-	<0.01	Cloudy	-	CALM
West Gate	2018/10/9 23:40	-	<0.01	Cloudy	W	1.3
West Gate	2018/10/9 23:50	-	<0.01	Cloudy	W	1.1

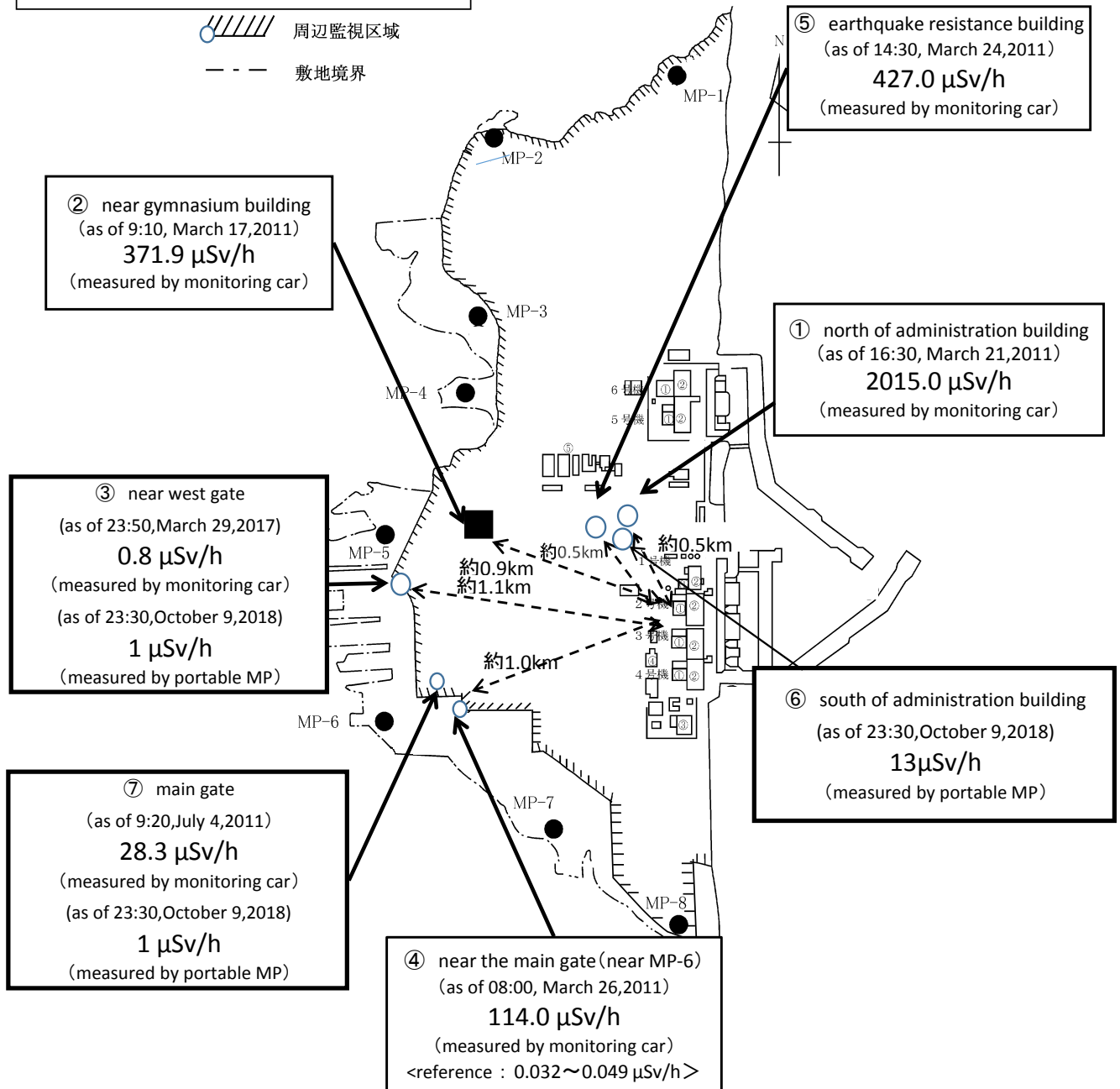
Fukushima Daiichi Nuclear Power Plant

2018/10/9

周辺監視区域 : supervised outside area
敷地境界 : site boundary

as of 23:50

 周辺監視区域
 敷地境界



※Reference data indicate the normal fluctuation range of airborne radiation rate.