

Fixed point Monitoring Status by Temporary Monitoring Post at Fukushima Daiichi Nuclear Power Station

| Date | Radiation Dose Rate (μ Sv/h) At the Main Buiding | Radiation Dose Rate (μ Sv/h) At the Main Gate | Radiation Dose Rate (μ Sv/h) At the West Gate |
|-----------------|---|--|--|
| 2018/9/10 0:00 | 13 | 1 | 1 |
| 2018/9/10 0:30 | 13 | 1 | 1 |
| 2018/9/10 1:00 | 13 | 1 | 1 |
| 2018/9/10 1:30 | 13 | 1 | 1 |
| 2018/9/10 2:00 | 13 | 1 | 1 |
| 2018/9/10 2:30 | 13 | 1 | 1 |
| 2018/9/10 3:00 | 13 | 1 | 1 |
| 2018/9/10 3:30 | 13 | 1 | 1 |
| 2018/9/10 4:00 | 13 | 1 | 1 |
| 2018/9/10 4:30 | 13 | 1 | 1 |
| 2018/9/10 5:00 | 13 | 1 | 1 |
| 2018/9/10 5:30 | 13 | 1 | 1 |
| 2018/9/10 6:00 | 13 | 1 | 1 |
| 2018/9/10 6:30 | 13 | 1 | 1 |
| 2018/9/10 7:00 | 13 | 1 | 1 |
| 2018/9/10 7:30 | 13 | 1 | 1 |
| 2018/9/10 8:00 | 13 | 1 | 1 |
| 2018/9/10 8:30 | 13 | 1 | 1 |
| 2018/9/10 9:00 | 13 | 1 | 1 |
| 2018/9/10 9:30 | 13 | 1 | 1 |
| 2018/9/10 10:00 | 13 | 1 | 1 |
| 2018/9/10 10:30 | 13 | 1 | 1 |
| 2018/9/10 11:00 | 13 | 1 | 1 |
| 2018/9/10 11:30 | 13 | 1 | 1 |
| 2018/9/10 12:00 | 13 | 1 | 1 |
| 2018/9/10 12:30 | 13 | 1 | 1 |
| 2018/9/10 13:00 | 13 | 1 | 1 |
| 2018/9/10 13:30 | 13 | 1 | 1 |
| 2018/9/10 14:00 | 13 | 1 | 1 |
| 2018/9/10 14:30 | 13 | 1 | 1 |
| 2018/9/10 15:00 | 13 | 1 | 1 |
| 2018/9/10 15:30 | 13 | 1 | 1 |
| 2018/9/10 16:00 | 13 | 1 | 1 |
| 2018/9/10 16:30 | 13 | 1 | 1 |
| 2018/9/10 17:00 | 13 | 1 | 1 |
| 2018/9/10 17:30 | 13 | 1 | 1 |
| 2018/9/10 18:00 | 13 | 1 | 1 |
| 2018/9/10 18:30 | 13 | 1 | 1 |
| 2018/9/10 19:00 | 13 | 1 | 1 |
| 2018/9/10 19:30 | 13 | 1 | 1 |
| 2018/9/10 20:00 | 13 | 1 | 1 |
| 2018/9/10 20:30 | 13 | 1 | 1 |
| 2018/9/10 21:00 | 13 | 1 | 1 |
| 2018/9/10 21:30 | 13 | 1 | 1 |
| 2018/9/10 22:00 | 13 | 1 | 1 |
| 2018/9/10 22:30 | 13 | 1 | 1 |
| 2018/9/10 23:00 | 13 | 1 | 1 |
| 2018/9/10 23:30 | 13 | 1 | 1 |

Monitoring data at Fukushima Daiichi Nuclear Power Station (μ Sv/h)

*About the direction of the wind and the wind velocity, we are measuring with the weather observation meter of the 10m higher.

*"–": the wind velocity/"CALM": the wind direction is below 0.5m/s.

*As number of measurement devices in the field is increasing, measurement of dose rate (gamma ray) through the monitoring car was stopped at 0:00 on March 30, 2017.

| Measuring Point | Measurement Date | γ Ray | Neutron Ray | Weather | Wind Direction | Wind Velocity (m/s) |
|-----------------|------------------|--------------|-------------|---------|----------------|---------------------|
| West Gate | 2018/9/10 0:00 | – | <0.01 | Cloudy | NW | 1.0 |
| West Gate | 2018/9/10 0:10 | – | <0.01 | Rain | NW | 1.5 |
| West Gate | 2018/9/10 0:20 | – | <0.01 | Rain | NW | 1.3 |
| West Gate | 2018/9/10 0:30 | – | <0.01 | Rain | NW | 1.2 |
| West Gate | 2018/9/10 0:40 | – | <0.01 | Rain | NW | 1.2 |
| West Gate | 2018/9/10 0:50 | – | <0.01 | Rain | NW | 1.3 |
| West Gate | 2018/9/10 1:00 | – | <0.01 | Rain | NW | 1.5 |
| West Gate | 2018/9/10 1:10 | – | <0.01 | Rain | NNW | 1.6 |
| West Gate | 2018/9/10 1:20 | – | <0.01 | Rain | NW | 1.7 |
| West Gate | 2018/9/10 1:30 | – | <0.01 | Rain | NNW | 1.6 |
| West Gate | 2018/9/10 1:40 | – | <0.01 | Rain | NNW | 1.3 |
| West Gate | 2018/9/10 1:50 | – | <0.01 | Rain | NNW | 1.2 |
| West Gate | 2018/9/10 2:00 | – | <0.01 | Rain | NW | 1.3 |
| West Gate | 2018/9/10 2:10 | – | <0.01 | Rain | NNW | 1.4 |
| West Gate | 2018/9/10 2:20 | – | <0.01 | Rain | NNW | 1.5 |
| West Gate | 2018/9/10 2:30 | – | <0.01 | Cloudy | NNW | 1.2 |
| West Gate | 2018/9/10 2:40 | – | <0.01 | Cloudy | NNW | 1.1 |
| West Gate | 2018/9/10 2:50 | – | <0.01 | Rain | NNW | 1.1 |
| West Gate | 2018/9/10 3:00 | – | <0.01 | Rain | NW | 1.1 |
| West Gate | 2018/9/10 3:10 | – | <0.01 | Rain | NW | 1.3 |
| West Gate | 2018/9/10 3:20 | – | <0.01 | Rain | NNW | 1.1 |
| West Gate | 2018/9/10 3:30 | – | <0.01 | Rain | NW | 1.1 |
| West Gate | 2018/9/10 3:40 | – | <0.01 | Rain | NW | 1.7 |
| West Gate | 2018/9/10 3:50 | – | <0.01 | Rain | NW | 1.2 |
| West Gate | 2018/9/10 4:00 | – | <0.01 | Rain | NW | 1.0 |
| West Gate | 2018/9/10 4:10 | – | <0.01 | Rain | NNW | 1.3 |
| West Gate | 2018/9/10 4:20 | – | <0.01 | Rain | NW | 1.1 |
| West Gate | 2018/9/10 4:30 | – | <0.01 | Rain | NNW | 1.8 |
| West Gate | 2018/9/10 4:40 | – | <0.01 | Rain | NW | 1.7 |
| West Gate | 2018/9/10 4:50 | – | <0.01 | Rain | NW | 1.6 |
| West Gate | 2018/9/10 5:00 | – | <0.01 | Rain | NNW | 1.2 |
| West Gate | 2018/9/10 5:10 | – | <0.01 | Rain | NW | 1.0 |
| West Gate | 2018/9/10 5:20 | – | <0.01 | Rain | NW | 1.2 |
| West Gate | 2018/9/10 5:30 | – | <0.01 | Rain | NW | 1.5 |
| West Gate | 2018/9/10 5:40 | – | <0.01 | Rain | NW | 0.9 |
| West Gate | 2018/9/10 5:50 | – | <0.01 | Rain | NW | 1.2 |
| West Gate | 2018/9/10 6:00 | – | <0.01 | Rain | NW | 1.9 |
| West Gate | 2018/9/10 6:10 | – | <0.01 | Rain | NW | 1.6 |
| West Gate | 2018/9/10 6:20 | – | <0.01 | Rain | NW | 1.6 |
| West Gate | 2018/9/10 6:30 | – | <0.01 | Rain | NNW | 2.3 |
| West Gate | 2018/9/10 6:40 | – | <0.01 | Rain | NNW | 2.0 |
| West Gate | 2018/9/10 6:50 | – | <0.01 | Rain | NNW | 1.7 |
| West Gate | 2018/9/10 7:00 | – | <0.01 | Rain | NW | 1.9 |
| West Gate | 2018/9/10 7:10 | – | <0.01 | Rain | NW | 2.5 |
| West Gate | 2018/9/10 7:20 | – | <0.01 | Rain | NW | 2.3 |
| West Gate | 2018/9/10 7:30 | – | <0.01 | Rain | NW | 1.9 |
| West Gate | 2018/9/10 7:40 | – | <0.01 | Rain | NW | 1.9 |
| West Gate | 2018/9/10 7:50 | – | <0.01 | Rain | NW | 1.6 |
| West Gate | 2018/9/10 8:00 | – | <0.01 | Rain | NW | 2.4 |
| West Gate | 2018/9/10 8:10 | – | <0.01 | Rain | NW | 2.6 |
| West Gate | 2018/9/10 8:20 | – | <0.01 | Rain | NW | 2.0 |
| West Gate | 2018/9/10 8:30 | – | <0.01 | Rain | NW | 1.2 |
| West Gate | 2018/9/10 8:40 | – | <0.01 | Rain | NW | 1.6 |
| West Gate | 2018/9/10 8:50 | – | <0.01 | Rain | NNW | 2.2 |
| West Gate | 2018/9/10 9:00 | – | <0.01 | Rain | NW | 1.6 |
| West Gate | 2018/9/10 9:10 | – | <0.01 | Cloudy | NW | 1.8 |
| West Gate | 2018/9/10 9:20 | – | <0.01 | Cloudy | NNW | 1.7 |
| West Gate | 2018/9/10 9:30 | – | <0.01 | Rain | NNW | 1.7 |
| West Gate | 2018/9/10 9:40 | – | <0.01 | Rain | NNW | 2.6 |
| West Gate | 2018/9/10 9:50 | – | <0.01 | Rain | NNW | 2.2 |
| West Gate | 2018/9/10 10:00 | – | <0.01 | Rain | NNW | 1.9 |
| West Gate | 2018/9/10 10:10 | – | <0.01 | Rain | NNW | 2.3 |
| West Gate | 2018/9/10 10:20 | – | <0.01 | Rain | NNW | 1.7 |
| West Gate | 2018/9/10 10:30 | – | <0.01 | Rain | NNW | 2.0 |
| West Gate | 2018/9/10 10:40 | – | <0.01 | Rain | NNW | 1.8 |
| West Gate | 2018/9/10 10:50 | – | <0.01 | Rain | NNW | 1.9 |
| West Gate | 2018/9/10 11:00 | – | <0.01 | Rain | NNW | 1.8 |
| West Gate | 2018/9/10 11:10 | – | <0.01 | Rain | NNW | 1.7 |
| West Gate | 2018/9/10 11:20 | – | <0.01 | Rain | NNW | 1.8 |

| Measuring Point | Measurement Date | γ Ray | Neutron Ray | Weather | Wind Direction | Wind Velocity (m/s) |
|-----------------|------------------|--------------|-------------|---------|----------------|---------------------|
| West Gate | 2018/9/10 11:30 | - | <0.01 | Rain | NNW | 2.0 |
| West Gate | 2018/9/10 11:40 | - | <0.01 | Rain | NNW | 2.2 |
| West Gate | 2018/9/10 11:50 | - | <0.01 | Cloudy | NNW | 2.5 |
| West Gate | 2018/9/10 12:00 | - | <0.01 | Rain | NNW | 2.5 |
| West Gate | 2018/9/10 12:10 | - | <0.01 | Rain | NNW | 2.9 |
| West Gate | 2018/9/10 12:20 | - | <0.01 | Rain | N | 2.9 |
| West Gate | 2018/9/10 12:30 | - | <0.01 | Cloudy | N | 2.5 |
| West Gate | 2018/9/10 12:40 | - | <0.01 | Cloudy | N | 2.2 |
| West Gate | 2018/9/10 12:50 | - | <0.01 | Rain | N | 2.2 |
| West Gate | 2018/9/10 13:00 | - | <0.01 | Rain | N | 2.3 |
| West Gate | 2018/9/10 13:10 | - | <0.01 | Rain | NNW | 2.6 |
| West Gate | 2018/9/10 13:20 | - | <0.01 | Cloudy | N | 2.8 |
| West Gate | 2018/9/10 13:30 | - | <0.01 | Cloudy | N | 3.0 |
| West Gate | 2018/9/10 13:40 | - | <0.01 | Cloudy | N | 2.7 |
| West Gate | 2018/9/10 13:50 | - | <0.01 | Cloudy | N | 2.7 |
| West Gate | 2018/9/10 14:00 | - | <0.01 | Rain | NNW | 3.4 |
| West Gate | 2018/9/10 14:10 | - | <0.01 | Cloudy | NNW | 3.3 |
| West Gate | 2018/9/10 14:20 | - | <0.01 | Cloudy | N | 3.2 |
| West Gate | 2018/9/10 14:30 | - | <0.01 | Cloudy | NNW | 3.8 |
| West Gate | 2018/9/10 14:40 | - | <0.01 | Rain | NNW | 4.6 |
| West Gate | 2018/9/10 14:50 | - | <0.01 | Rain | N | 3.0 |
| West Gate | 2018/9/10 15:00 | - | <0.01 | Rain | NNE | 1.7 |
| West Gate | 2018/9/10 15:10 | - | <0.01 | Rain | NNE | 1.7 |
| West Gate | 2018/9/10 15:20 | - | <0.01 | Rain | NNE | 2.2 |
| West Gate | 2018/9/10 15:30 | - | <0.01 | Rain | N | 2.0 |
| West Gate | 2018/9/10 15:40 | - | <0.01 | Rain | N | 2.4 |
| West Gate | 2018/9/10 15:50 | - | <0.01 | Rain | N | 2.5 |
| West Gate | 2018/9/10 16:00 | - | <0.01 | Rain | N | 2.4 |
| West Gate | 2018/9/10 16:10 | - | <0.01 | Rain | NNW | 2.2 |
| West Gate | 2018/9/10 16:20 | - | <0.01 | Rain | NNW | 1.8 |
| West Gate | 2018/9/10 16:30 | - | <0.01 | Rain | NNW | 2.0 |
| West Gate | 2018/9/10 16:40 | - | <0.01 | Rain | NNW | 1.8 |
| West Gate | 2018/9/10 16:50 | - | <0.01 | Rain | N | 2.6 |
| West Gate | 2018/9/10 17:00 | - | <0.01 | Rain | N | 2.7 |
| West Gate | 2018/9/10 17:10 | - | <0.01 | Rain | NNW | 2.1 |
| West Gate | 2018/9/10 17:20 | - | <0.01 | Rain | NNW | 1.6 |
| West Gate | 2018/9/10 17:30 | - | <0.01 | Rain | NNW | 2.6 |
| West Gate | 2018/9/10 17:40 | - | <0.01 | Rain | NNW | 2.1 |
| West Gate | 2018/9/10 17:50 | - | <0.01 | Rain | NNW | 2.3 |
| West Gate | 2018/9/10 18:00 | - | <0.01 | Rain | NW | 1.2 |
| West Gate | 2018/9/10 18:10 | - | <0.01 | Rain | NNW | 1.3 |
| West Gate | 2018/9/10 18:20 | - | <0.01 | Rain | NNW | 1.2 |
| West Gate | 2018/9/10 18:30 | - | <0.01 | Rain | NNW | 1.3 |
| West Gate | 2018/9/10 18:40 | - | <0.01 | Rain | NNW | 1.6 |
| West Gate | 2018/9/10 18:50 | - | <0.01 | Rain | NNW | 1.9 |
| West Gate | 2018/9/10 19:00 | - | <0.01 | Rain | NNW | 2.6 |
| West Gate | 2018/9/10 19:10 | - | <0.01 | Rain | N | 2.4 |
| West Gate | 2018/9/10 19:20 | - | <0.01 | Rain | N | 3.4 |
| West Gate | 2018/9/10 19:30 | - | <0.01 | Rain | N | 3.6 |
| West Gate | 2018/9/10 19:40 | - | <0.01 | Rain | N | 3.4 |
| West Gate | 2018/9/10 19:50 | - | <0.01 | Rain | N | 3.3 |
| West Gate | 2018/9/10 20:00 | - | <0.01 | Rain | N | 3.1 |
| West Gate | 2018/9/10 20:10 | - | <0.01 | Rain | N | 4.0 |
| West Gate | 2018/9/10 20:20 | - | <0.01 | Rain | N | 3.7 |
| West Gate | 2018/9/10 20:30 | - | <0.01 | Rain | NNE | 3.7 |
| West Gate | 2018/9/10 20:40 | - | <0.01 | Rain | NNE | 3.6 |
| West Gate | 2018/9/10 20:50 | - | <0.01 | Rain | NNE | 3.5 |
| West Gate | 2018/9/10 21:00 | - | <0.01 | Cloudy | NNE | 3.8 |
| West Gate | 2018/9/10 21:10 | - | <0.01 | Cloudy | N | 2.4 |
| West Gate | 2018/9/10 21:20 | - | <0.01 | Rain | N | 2.5 |
| West Gate | 2018/9/10 21:30 | - | <0.01 | Rain | N | 3.0 |
| West Gate | 2018/9/10 21:40 | - | <0.01 | Rain | N | 2.9 |
| West Gate | 2018/9/10 21:50 | - | <0.01 | Rain | N | 3.2 |
| West Gate | 2018/9/10 22:00 | - | <0.01 | Rain | N | 3.7 |
| West Gate | 2018/9/10 22:10 | - | <0.01 | Rain | N | 4.0 |
| West Gate | 2018/9/10 22:20 | - | <0.01 | Rain | N | 4.1 |
| West Gate | 2018/9/10 22:30 | - | <0.01 | Rain | N | 4.1 |
| West Gate | 2018/9/10 22:40 | - | <0.01 | Rain | N | 3.5 |
| West Gate | 2018/9/10 22:50 | - | <0.01 | Rain | N | 4.0 |
| West Gate | 2018/9/10 23:00 | - | <0.01 | Rain | N | 5.3 |
| West Gate | 2018/9/10 23:10 | - | <0.01 | Rain | N | 5.0 |
| West Gate | 2018/9/10 23:20 | - | <0.01 | Rain | N | 3.3 |
| West Gate | 2018/9/10 23:30 | - | <0.01 | Rain | N | 3.6 |
| West Gate | 2018/9/10 23:40 | - | <0.01 | Rain | N | 4.3 |
| West Gate | 2018/9/10 23:50 | - | <0.01 | Rain | N | 4.5 |

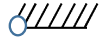

Fukushima Daiichi Nuclear Power Plant

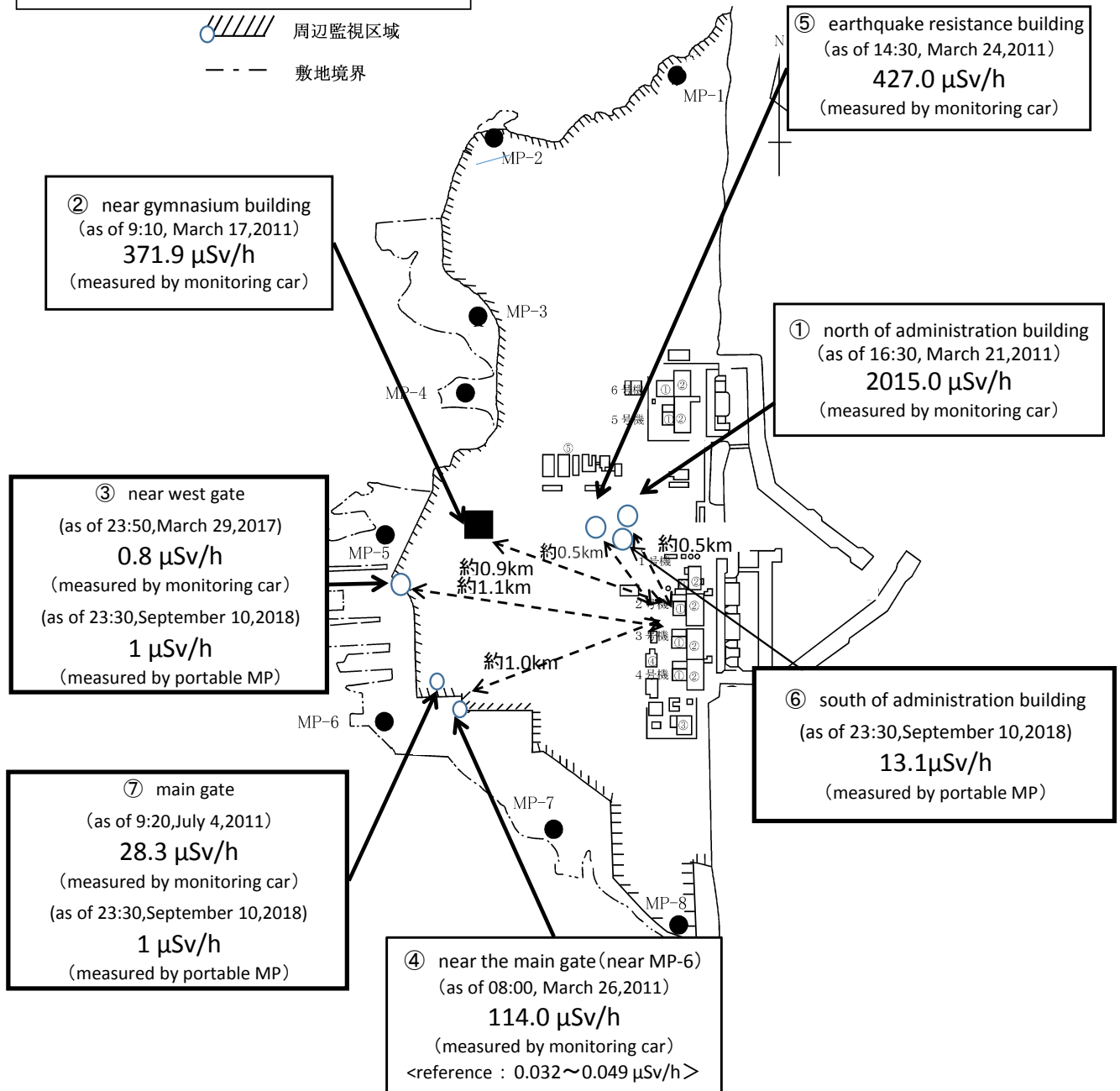
2018/9/10

周辺監視区域 : supervised outside area

as of 23:50

敷地境界 : site boundary

 周辺監視区域
 敷地境界



※Reference data indicate the normal fluctuation range of airborne radiation rate.