

Fixed point Monitoring Status by Temporary Monitoring Post at Fukushima Daiichi Nuclear Power Station

Date	Radiation Dose Rate (μ Sv/h) At the Main Buiding	Radiation Dose Rate (μ Sv/h) At the Main Gate	Radiation Dose Rate (μ Sv/h) At the West Gate
2018/8/21 0:00	14	1	1
2018/8/21 0:30	14	1	1
2018/8/21 1:00	14	1	1
2018/8/21 1:30	14	1	1
2018/8/21 2:00	14	1	1
2018/8/21 2:30	14	1	1
2018/8/21 3:00	14	1	1
2018/8/21 3:30	14	1	1
2018/8/21 4:00	14	1	1
2018/8/21 4:30	14	1	1
2018/8/21 5:00	14	1	1
2018/8/21 5:30	14	1	1
2018/8/21 6:00	14	1	1
2018/8/21 6:30	14	1	1
2018/8/21 7:00	14	1	1
2018/8/21 7:30	14	1	1
2018/8/21 8:00	14	1	1
2018/8/21 8:30	14	1	1
2018/8/21 9:00	14	1	1
2018/8/21 9:30	14	1	1
2018/8/21 10:00	14	1	1
2018/8/21 10:30	14	1	1
2018/8/21 11:00	14	1	1
2018/8/21 11:30	14	1	1
2018/8/21 12:00	14	1	1
2018/8/21 12:30	14	1	1
2018/8/21 13:00	14	1	1
2018/8/21 13:30	14	1	1
2018/8/21 14:00	14	1	1
2018/8/21 14:30	14	1	1
2018/8/21 15:00	14	1	1
2018/8/21 15:30	14	1	1
2018/8/21 16:00	14	1	1
2018/8/21 16:30	14	1	1
2018/8/21 17:00	14	1	1
2018/8/21 17:30	14	1	1
2018/8/21 18:00	14	1	1
2018/8/21 18:30	14	1	1
2018/8/21 19:00	14	1	1
2018/8/21 19:30	14	1	1
2018/8/21 20:00	14	1	1
2018/8/21 20:30	14	1	1
2018/8/21 21:00	14	1	1
2018/8/21 21:30	14	1	1
2018/8/21 22:00	14	1	1
2018/8/21 22:30	14	1	1
2018/8/21 23:00	14	1	1
2018/8/21 23:30	14	1	1

Monitoring data at Fukushima Daiichi Nuclear Power Station (μ Sv/h)

*About the direction of the wind and the wind velocity, we are measuring with the weather observation meter of the 10m higher.

*"–": the wind velocity/"CALM": the wind direction is below 0.5m/s.

*As number of measurement devices in the field is increasing, measurement of dose rate (gamma ray) through the monitoring car was stopped at 0:00 on March 30, 2017.

Measuring Point	Measurement Date	γ Ray	Neutron Ray	Weather	Wind Direction	Wind Velocity (m/s)
West Gate	2018/8/21 0:00	–	<0.01	Cloudy	ESE	1.4
West Gate	2018/8/21 0:10	–	<0.01	Cloudy	SE	1.3
West Gate	2018/8/21 0:20	–	<0.01	Cloudy	S	1.2
West Gate	2018/8/21 0:30	–	<0.01	Cloudy	SSE	0.8
West Gate	2018/8/21 0:40	–	<0.01	Cloudy	E	0.9
West Gate	2018/8/21 0:50	–	<0.01	Cloudy	ENE	1.1
West Gate	2018/8/21 1:00	–	<0.01	Cloudy	NE	0.9
West Gate	2018/8/21 1:10	–	<0.01	Cloudy	NNW	0.9
West Gate	2018/8/21 1:20	–	<0.01	Cloudy	NNW	0.9
West Gate	2018/8/21 1:30	–	<0.01	Cloudy	NNW	0.5
West Gate	2018/8/21 1:40	–	<0.01	Cloudy	–	CALM
West Gate	2018/8/21 1:50	–	<0.01	Cloudy	–	CALM
West Gate	2018/8/21 2:00	–	<0.01	Cloudy	–	CALM
West Gate	2018/8/21 2:10	–	<0.01	Cloudy	WNW	0.7
West Gate	2018/8/21 2:20	–	<0.01	Cloudy	–	CALM
West Gate	2018/8/21 2:30	–	<0.01	Cloudy	–	CALM
West Gate	2018/8/21 2:40	–	<0.01	Cloudy	–	CALM
West Gate	2018/8/21 2:50	–	<0.01	Cloudy	NW	0.7
West Gate	2018/8/21 3:00	–	<0.01	Cloudy	NW	0.8
West Gate	2018/8/21 3:10	–	<0.01	Cloudy	NW	1.0
West Gate	2018/8/21 3:20	–	<0.01	Cloudy	NW	0.8
West Gate	2018/8/21 3:30	–	<0.01	Cloudy	NW	0.8
West Gate	2018/8/21 3:40	–	<0.01	Cloudy	WNW	1.0
West Gate	2018/8/21 3:50	–	<0.01	Cloudy	NW	0.7
West Gate	2018/8/21 4:00	–	<0.01	Cloudy	NW	1.0
West Gate	2018/8/21 4:10	–	<0.01	Cloudy	WNW	0.8
West Gate	2018/8/21 4:20	–	<0.01	Cloudy	WNW	0.8
West Gate	2018/8/21 4:30	–	<0.01	Cloudy	NW	0.6
West Gate	2018/8/21 4:40	–	<0.01	Cloudy	NW	1.0
West Gate	2018/8/21 4:50	–	<0.01	Cloudy	NW	0.7
West Gate	2018/8/21 5:00	–	<0.01	Cloudy	NW	0.7
West Gate	2018/8/21 5:10	–	<0.01	Cloudy	NNW	1.0
West Gate	2018/8/21 5:20	–	<0.01	Cloudy	NNW	1.0
West Gate	2018/8/21 5:30	–	<0.01	Cloudy	NW	0.8
West Gate	2018/8/21 5:40	–	<0.01	Cloudy	NW	0.8
West Gate	2018/8/21 5:50	–	<0.01	Cloudy	N	1.3
West Gate	2018/8/21 6:00	–	<0.01	Cloudy	NNW	1.7
West Gate	2018/8/21 6:10	–	<0.01	Fine	NNW	1.3
West Gate	2018/8/21 6:20	–	<0.01	Fine	NNW	1.7
West Gate	2018/8/21 6:30	–	<0.01	Fine	NNW	1.9
West Gate	2018/8/21 6:40	–	<0.01	Fine	N	0.7
West Gate	2018/8/21 6:50	–	<0.01	Fine	N	0.6
West Gate	2018/8/21 7:00	–	<0.01	Fine	NNE	0.9
West Gate	2018/8/21 7:10	–	<0.01	Fine	NNE	0.8
West Gate	2018/8/21 7:20	–	<0.01	Fine	–	CALM
West Gate	2018/8/21 7:30	–	<0.01	Fine	ENE	1.4
West Gate	2018/8/21 7:40	–	<0.01	Fine	ENE	1.3
West Gate	2018/8/21 7:50	–	<0.01	Fine	E	1.2
West Gate	2018/8/21 8:00	–	<0.01	Fine	E	1.4
West Gate	2018/8/21 8:10	–	<0.01	Fine	ENE	1.5
West Gate	2018/8/21 8:20	–	<0.01	Fine	E	1.4
West Gate	2018/8/21 8:30	–	<0.01	Fine	ENE	1.4
West Gate	2018/8/21 8:40	–	<0.01	Fine	ENE	1.3
West Gate	2018/8/21 8:50	–	<0.01	Fine	E	1.5
West Gate	2018/8/21 9:00	–	<0.01	Fine	E	1.6
West Gate	2018/8/21 9:10	–	<0.01	Fine	E	1.4
West Gate	2018/8/21 9:20	–	<0.01	Fine	ESE	1.2
West Gate	2018/8/21 9:30	–	<0.01	Fine	ESE	2.0
West Gate	2018/8/21 9:40	–	<0.01	Cloudy	SE	2.1
West Gate	2018/8/21 9:50	–	<0.01	Cloudy	SE	2.6
West Gate	2018/8/21 10:00	–	<0.01	Cloudy	SSE	3.1
West Gate	2018/8/21 10:10	–	<0.01	Cloudy	S	4.3
West Gate	2018/8/21 10:20	–	<0.01	Cloudy	SSE	4.6
West Gate	2018/8/21 10:30	–	<0.01	Cloudy	SSE	5.2
West Gate	2018/8/21 10:40	–	<0.01	Cloudy	SSE	4.4
West Gate	2018/8/21 10:50	–	<0.01	Cloudy	SSE	3.8
West Gate	2018/8/21 11:00	–	<0.01	Cloudy	S	4.7
West Gate	2018/8/21 11:10	–	<0.01	Cloudy	S	5.5
West Gate	2018/8/21 11:20	–	<0.01	Cloudy	S	4.3

Measuring Point	Measurement Date	γ Ray	Neutron Ray	Weather	Wind Direction	Wind Velocity (m/s)
West Gate	2018/8/21 11:30	-	<0.01	Cloudy	S	5.1
West Gate	2018/8/21 11:40	-	<0.01	Fine	S	5.8
West Gate	2018/8/21 11:50	-	<0.01	Fine	S	5.5
West Gate	2018/8/21 12:00	-	<0.01	Fine	S	5.0
West Gate	2018/8/21 12:10	-	<0.01	Fine	S	5.0
West Gate	2018/8/21 12:20	-	<0.01	Fine	S	5.4
West Gate	2018/8/21 12:30	-	<0.01	Fine	S	5.0
West Gate	2018/8/21 12:40	-	<0.01	Fine	SSE	5.4
West Gate	2018/8/21 12:50	-	<0.01	Fine	SSE	4.9
West Gate	2018/8/21 13:00	-	<0.01	Fine	SSE	5.0
West Gate	2018/8/21 13:10	-	<0.01	Fine	SSE	3.8
West Gate	2018/8/21 13:20	-	<0.01	Fine	SSE	3.6
West Gate	2018/8/21 13:30	-	<0.01	Fine	SSE	4.5
West Gate	2018/8/21 13:40	-	<0.01	Fine	SSE	5.3
West Gate	2018/8/21 13:50	-	<0.01	Fine	SSE	5.6
West Gate	2018/8/21 14:00	-	<0.01	Fine	S	6.6
West Gate	2018/8/21 14:10	-	<0.01	Fine	SSE	6.3
West Gate	2018/8/21 14:20	-	<0.01	Fine	SSE	6.5
West Gate	2018/8/21 14:30	-	<0.01	Fine	SSE	5.1
West Gate	2018/8/21 14:40	-	<0.01	Fine	SSE	5.3
West Gate	2018/8/21 14:50	-	<0.01	Fine	SSE	5.5
West Gate	2018/8/21 15:00	-	<0.01	Fine	S	5.8
West Gate	2018/8/21 15:10	-	<0.01	Fine	S	6.4
West Gate	2018/8/21 15:20	-	<0.01	Fine	S	7.0
West Gate	2018/8/21 15:30	-	<0.01	Fine	S	6.2
West Gate	2018/8/21 15:40	-	<0.01	Fine	S	6.0
West Gate	2018/8/21 15:50	-	<0.01	Fine	S	5.9
West Gate	2018/8/21 16:00	-	<0.01	Fine	S	6.1
West Gate	2018/8/21 16:10	-	<0.01	Fine	SSE	5.8
West Gate	2018/8/21 16:20	-	<0.01	Fine	SSE	5.1
West Gate	2018/8/21 16:30	-	<0.01	Fine	SSE	4.9
West Gate	2018/8/21 16:40	-	<0.01	Fine	SSE	5.7
West Gate	2018/8/21 16:50	-	<0.01	Fine	SSE	5.6
West Gate	2018/8/21 17:00	-	<0.01	Fine	SSE	5.4
West Gate	2018/8/21 17:10	-	<0.01	Fine	SSE	4.5
West Gate	2018/8/21 17:20	-	<0.01	Fine	SSE	3.4
West Gate	2018/8/21 17:30	-	<0.01	Fine	SSE	3.0
West Gate	2018/8/21 17:40	-	<0.01	Fine	S	3.6
West Gate	2018/8/21 17:50	-	<0.01	Fine	S	3.9
West Gate	2018/8/21 18:00	-	<0.01	Fine	S	4.3
West Gate	2018/8/21 18:10	-	<0.01	Fine	S	4.2
West Gate	2018/8/21 18:20	-	<0.01	Fine	S	4.0
West Gate	2018/8/21 18:30	-	<0.01	Fine	S	3.4
West Gate	2018/8/21 18:40	-	<0.01	Fine	S	3.1
West Gate	2018/8/21 18:50	-	<0.01	Fine	S	2.8
West Gate	2018/8/21 19:00	-	<0.01	Fine	S	3.2
West Gate	2018/8/21 19:10	-	<0.01	Fine	S	2.9
West Gate	2018/8/21 19:20	-	<0.01	Fine	S	3.5
West Gate	2018/8/21 19:30	-	<0.01	Fine	S	3.8
West Gate	2018/8/21 19:40	-	<0.01	Fine	S	3.4
West Gate	2018/8/21 19:50	-	<0.01	Fine	S	2.8
West Gate	2018/8/21 20:00	-	<0.01	Fine	S	3.1
West Gate	2018/8/21 20:10	-	<0.01	Fine	S	2.4
West Gate	2018/8/21 20:20	-	<0.01	Fine	S	2.1
West Gate	2018/8/21 20:30	-	<0.01	Fine	SSW	3.0
West Gate	2018/8/21 20:40	-	<0.01	Fine	S	2.8
West Gate	2018/8/21 20:50	-	<0.01	Fine	S	2.9
West Gate	2018/8/21 21:00	-	<0.01	Fine	SSE	3.2
West Gate	2018/8/21 21:10	-	<0.01	Fine	S	2.7
West Gate	2018/8/21 21:20	-	<0.01	Fine	SSE	2.1
West Gate	2018/8/21 21:30	-	<0.01	Fine	S	1.9
West Gate	2018/8/21 21:40	-	<0.01	Fine	S	1.9
West Gate	2018/8/21 21:50	-	<0.01	Fine	S	2.3
West Gate	2018/8/21 22:00	-	<0.01	Fine	S	3.1
West Gate	2018/8/21 22:10	-	<0.01	Fine	S	2.7
West Gate	2018/8/21 22:20	-	<0.01	Fine	SSW	3.3
West Gate	2018/8/21 22:30	-	<0.01	Fine	SSW	2.2
West Gate	2018/8/21 22:40	-	<0.01	Fine	SSE	1.2
West Gate	2018/8/21 22:50	-	<0.01	Fine	SSE	1.0
West Gate	2018/8/21 23:00	-	<0.01	Fine	S	1.3
West Gate	2018/8/21 23:10	-	<0.01	Fine	S	1.8
West Gate	2018/8/21 23:20	-	<0.01	Fine	S	2.1
West Gate	2018/8/21 23:30	-	<0.01	Fine	S	2.3
West Gate	2018/8/21 23:40	-	<0.01	Fine	S	2.4
West Gate	2018/8/21 23:50	-	<0.01	Fine	S	2.7



Fukushima Daiichi Nuclear Power Plant

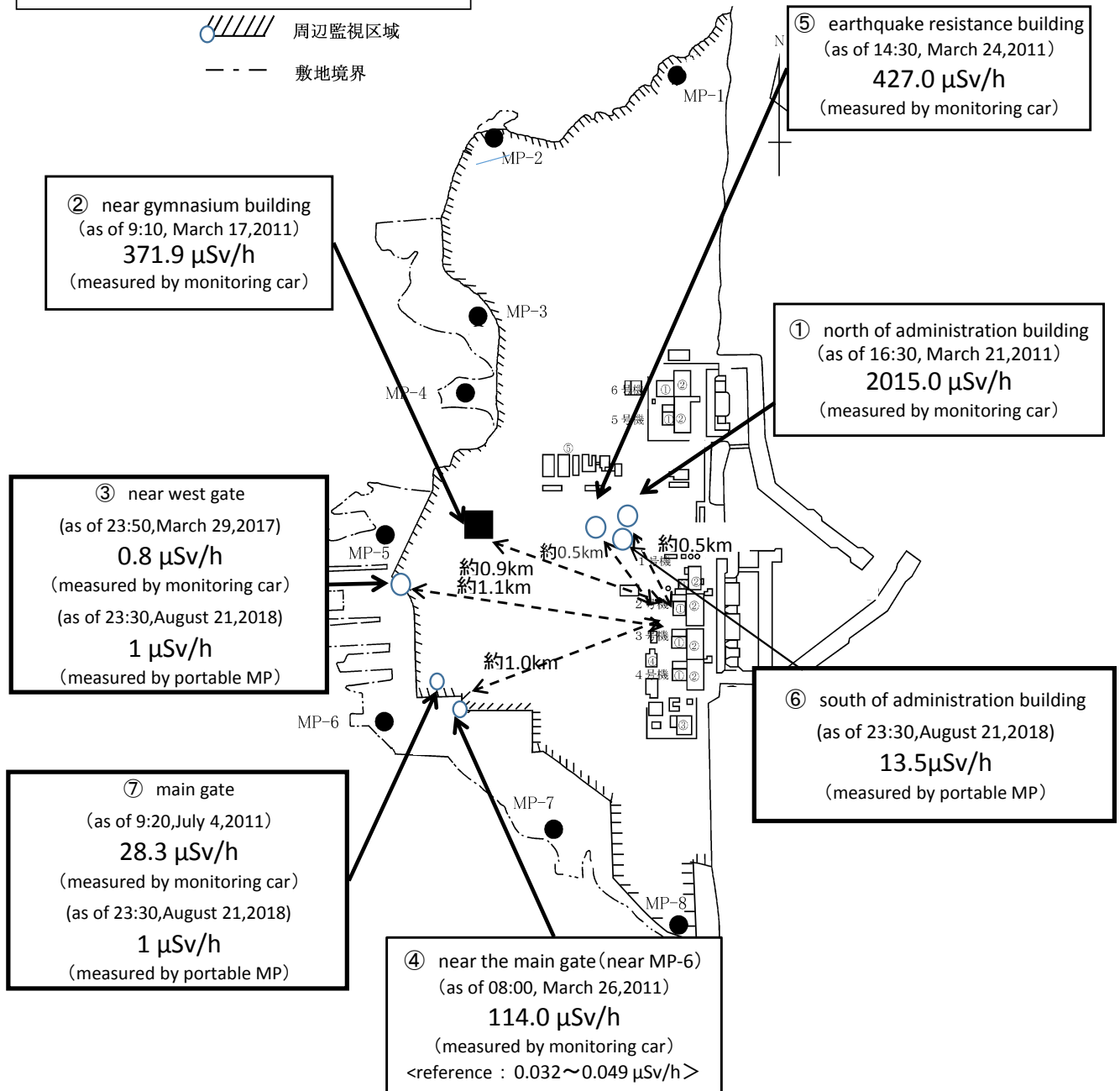
2018/8/21

周辺監視区域 : supervised outside area

as of 23:50

敷地境界 : site boundary

 周辺監視区域
 敷地境界



※Reference data indicate the normal fluctuation range of airborne radiation rate.