

Fixed point Monitoring Status by Temporary Monitoring Post at Fukushima Daiichi Nuclear Power Station

| Date | Radiation Dose Rate (μ Sv/h) At the Main Buiding | Radiation Dose Rate (μ Sv/h) At the Main Gate | Radiation Dose Rate (μ Sv/h) At the West Gate |
|-----------------|---|--|--|
| 2018/7/24 0:00 | 13 | 1 | 1 |
| 2018/7/24 0:30 | 13 | 1 | 1 |
| 2018/7/24 1:00 | 13 | 1 | 1 |
| 2018/7/24 1:30 | 13 | 1 | 1 |
| 2018/7/24 2:00 | 13 | 1 | 1 |
| 2018/7/24 2:30 | 13 | 1 | 1 |
| 2018/7/24 3:00 | 13 | 1 | 1 |
| 2018/7/24 3:30 | 13 | 1 | 1 |
| 2018/7/24 4:00 | 13 | 1 | 1 |
| 2018/7/24 4:30 | 13 | 1 | 1 |
| 2018/7/24 5:00 | 13 | 1 | 1 |
| 2018/7/24 5:30 | 13 | 1 | 1 |
| 2018/7/24 6:00 | 13 | 1 | 1 |
| 2018/7/24 6:30 | 13 | 1 | 1 |
| 2018/7/24 7:00 | 13 | 1 | 1 |
| 2018/7/24 7:30 | 13 | 1 | 1 |
| 2018/7/24 8:00 | 13 | 1 | 1 |
| 2018/7/24 8:30 | 13 | 1 | 1 |
| 2018/7/24 9:00 | 13 | 1 | 1 |
| 2018/7/24 9:30 | 13 | 1 | 1 |
| 2018/7/24 10:00 | 13 | 1 | 1 |
| 2018/7/24 10:30 | 13 | 1 | 1 |
| 2018/7/24 11:00 | 13 | 1 | 1 |
| 2018/7/24 11:30 | 13 | 1 | 1 |
| 2018/7/24 12:00 | 13 | 1 | 1 |
| 2018/7/24 12:30 | 13 | 1 | 1 |
| 2018/7/24 13:00 | 14 | 1 | 1 |
| 2018/7/24 13:30 | 14 | 1 | 1 |
| 2018/7/24 14:00 | 14 | 1 | 1 |
| 2018/7/24 14:30 | 13 | 1 | 1 |
| 2018/7/24 15:00 | 13 | 1 | 1 |
| 2018/7/24 15:30 | 13 | 1 | 1 |
| 2018/7/24 16:00 | 13 | 1 | 1 |
| 2018/7/24 16:30 | 13 | 1 | 1 |
| 2018/7/24 17:00 | 13 | 1 | 1 |
| 2018/7/24 17:30 | 13 | 1 | 1 |
| 2018/7/24 18:00 | 13 | 1 | 1 |
| 2018/7/24 18:30 | 13 | 1 | 1 |
| 2018/7/24 19:00 | 13 | 1 | 1 |
| 2018/7/24 19:30 | 13 | 1 | 1 |
| 2018/7/24 20:00 | 13 | 1 | 1 |
| 2018/7/24 20:30 | 13 | 1 | 1 |
| 2018/7/24 21:00 | 13 | 1 | 1 |
| 2018/7/24 21:30 | 13 | 1 | 1 |
| 2018/7/24 22:00 | 13 | 1 | 1 |
| 2018/7/24 22:30 | 13 | 1 | 1 |
| 2018/7/24 23:00 | 13 | 1 | 1 |
| 2018/7/24 23:30 | 13 | 1 | 1 |

Monitoring data at Fukushima Daiichi Nuclear Power Station (μ Sv/h)

*About the direction of the wind and the wind velocity, we are measuring with the weather observation meter of the 10m higher.

*"-": the wind velocity/"CALM":the wind direction is below 0.5m/s.

*As number of measurement devices in the field is increasing, measurement of dose rate (gamma ray) through the monitoring car was stopped at 0:00 on March 30, 2017.

| Measuring Point | Measurement Date | γ Ray | Neutron Ray | Weather | Wind Direction | Wind Velocity (m/s) |
|-----------------|------------------|--------------|-------------|---------|----------------|---------------------|
| West Gate | 2018/7/24 0:00 | - | <0.01 | Cloudy | E | 0.9 |
| West Gate | 2018/7/24 0:10 | - | <0.01 | Cloudy | ENE | 1.0 |
| West Gate | 2018/7/24 0:20 | - | <0.01 | Cloudy | ENE | 0.9 |
| West Gate | 2018/7/24 0:30 | - | <0.01 | Cloudy | NE | 1.2 |
| West Gate | 2018/7/24 0:40 | - | <0.01 | Cloudy | NNE | 1.1 |
| West Gate | 2018/7/24 0:50 | - | <0.01 | Cloudy | NNE | 1.0 |
| West Gate | 2018/7/24 1:00 | - | <0.01 | Cloudy | NNE | 1.3 |
| West Gate | 2018/7/24 1:10 | - | <0.01 | Cloudy | NNE | 0.8 |
| West Gate | 2018/7/24 1:20 | - | <0.01 | Cloudy | N | 0.8 |
| West Gate | 2018/7/24 1:30 | - | <0.01 | Cloudy | NNE | 0.7 |
| West Gate | 2018/7/24 1:40 | - | <0.01 | Cloudy | NE | 0.8 |
| West Gate | 2018/7/24 1:50 | - | <0.01 | Cloudy | ENE | 1.2 |
| West Gate | 2018/7/24 2:00 | - | <0.01 | Cloudy | ENE | 0.9 |
| West Gate | 2018/7/24 2:10 | - | <0.01 | Cloudy | ENE | 1.0 |
| West Gate | 2018/7/24 2:20 | - | <0.01 | Cloudy | NE | 0.9 |
| West Gate | 2018/7/24 2:30 | - | <0.01 | Cloudy | NE | 0.8 |
| West Gate | 2018/7/24 2:40 | - | <0.01 | Rain | NE | 0.6 |
| West Gate | 2018/7/24 2:50 | - | <0.01 | Rain | ENE | 0.8 |
| West Gate | 2018/7/24 3:00 | - | <0.01 | Rain | ENE | 0.8 |
| West Gate | 2018/7/24 3:10 | - | <0.01 | Cloudy | E | 0.7 |
| West Gate | 2018/7/24 3:20 | - | <0.01 | Cloudy | SE | 1.1 |
| West Gate | 2018/7/24 3:30 | - | <0.01 | Cloudy | S | 1.2 |
| West Gate | 2018/7/24 3:40 | - | <0.01 | Cloudy | SSE | 0.6 |
| West Gate | 2018/7/24 3:50 | - | <0.01 | Cloudy | S | 0.8 |
| West Gate | 2018/7/24 4:00 | - | <0.01 | Cloudy | SE | 0.7 |
| West Gate | 2018/7/24 4:10 | - | <0.01 | Cloudy | SSE | 1.0 |
| West Gate | 2018/7/24 4:20 | - | <0.01 | Cloudy | SSE | 0.9 |
| West Gate | 2018/7/24 4:30 | - | <0.01 | Cloudy | ESE | 1.0 |
| West Gate | 2018/7/24 4:40 | - | <0.01 | Cloudy | ESE | 1.1 |
| West Gate | 2018/7/24 4:50 | - | <0.01 | Cloudy | SE | 1.0 |
| West Gate | 2018/7/24 5:00 | - | <0.01 | Cloudy | SSE | 1.1 |
| West Gate | 2018/7/24 5:10 | - | <0.01 | Cloudy | SSE | 1.1 |
| West Gate | 2018/7/24 5:20 | - | <0.01 | Cloudy | SE | 1.0 |
| West Gate | 2018/7/24 5:30 | - | <0.01 | Cloudy | S | 1.3 |
| West Gate | 2018/7/24 5:40 | - | <0.01 | Cloudy | SE | 1.1 |
| West Gate | 2018/7/24 5:50 | - | <0.01 | Cloudy | SSE | 0.9 |
| West Gate | 2018/7/24 6:00 | - | <0.01 | Cloudy | ESE | 0.7 |
| West Gate | 2018/7/24 6:10 | - | <0.01 | Cloudy | NE | 0.9 |
| West Gate | 2018/7/24 6:20 | - | <0.01 | Cloudy | ENE | 1.0 |
| West Gate | 2018/7/24 6:30 | - | <0.01 | Rain | NE | 0.7 |
| West Gate | 2018/7/24 6:40 | - | <0.01 | Rain | - | CALM |
| West Gate | 2018/7/24 6:50 | - | <0.01 | Rain | NE | 0.9 |
| West Gate | 2018/7/24 7:00 | - | <0.01 | Rain | NE | 0.8 |
| West Gate | 2018/7/24 7:10 | - | <0.01 | Rain | NE | 0.9 |
| West Gate | 2018/7/24 7:20 | - | <0.01 | Rain | ENE | 0.6 |
| West Gate | 2018/7/24 7:30 | - | <0.01 | Rain | ESE | 1.2 |
| West Gate | 2018/7/24 7:40 | - | <0.01 | Cloudy | ESE | 1.1 |
| West Gate | 2018/7/24 7:50 | - | <0.01 | Cloudy | ENE | 1.4 |
| West Gate | 2018/7/24 8:00 | - | <0.01 | Cloudy | E | 1.3 |
| West Gate | 2018/7/24 8:10 | - | <0.01 | Cloudy | E | 1.4 |
| West Gate | 2018/7/24 8:20 | - | <0.01 | Cloudy | ENE | 1.6 |
| West Gate | 2018/7/24 8:30 | - | <0.01 | Cloudy | E | 1.4 |
| West Gate | 2018/7/24 8:40 | - | <0.01 | Cloudy | E | 1.6 |
| West Gate | 2018/7/24 8:50 | - | <0.01 | Cloudy | E | 1.4 |
| West Gate | 2018/7/24 9:00 | - | <0.01 | Cloudy | E | 1.3 |
| West Gate | 2018/7/24 9:10 | - | <0.01 | Cloudy | E | 1.6 |
| West Gate | 2018/7/24 9:20 | - | <0.01 | Cloudy | E | 1.4 |
| West Gate | 2018/7/24 9:30 | - | <0.01 | Cloudy | E | 1.4 |
| West Gate | 2018/7/24 9:40 | - | <0.01 | Cloudy | E | 1.2 |
| West Gate | 2018/7/24 9:50 | - | <0.01 | Cloudy | E | 1.3 |
| West Gate | 2018/7/24 10:00 | - | <0.01 | Cloudy | ENE | 1.8 |
| West Gate | 2018/7/24 10:10 | - | <0.01 | Cloudy | E | 1.3 |
| West Gate | 2018/7/24 10:20 | - | <0.01 | Cloudy | E | 1.7 |
| West Gate | 2018/7/24 10:30 | - | <0.01 | Cloudy | ESE | 1.4 |
| West Gate | 2018/7/24 10:40 | - | <0.01 | Cloudy | ESE | 1.8 |
| West Gate | 2018/7/24 10:50 | - | <0.01 | Cloudy | ESE | 1.5 |
| West Gate | 2018/7/24 11:00 | - | <0.01 | Cloudy | ENE | 2.1 |
| West Gate | 2018/7/24 11:10 | - | <0.01 | Cloudy | ENE | 1.9 |
| West Gate | 2018/7/24 11:20 | - | <0.01 | Cloudy | E | 2.0 |

| Measuring Point | Measurement Date | γ Ray | Neutron Ray | Weather | Wind Direction | Wind Velocity (m/s) |
|-----------------|------------------|--------------|-------------|---------|----------------|---------------------|
| West Gate | 2018/7/24 11:30 | - | <0.01 | Cloudy | ESE | 2.2 |
| West Gate | 2018/7/24 11:40 | - | <0.01 | Cloudy | SE | 2.4 |
| West Gate | 2018/7/24 11:50 | - | <0.01 | Cloudy | ESE | 2.7 |
| West Gate | 2018/7/24 12:00 | - | <0.01 | Cloudy | SE | 1.9 |
| West Gate | 2018/7/24 12:10 | - | <0.01 | Cloudy | SSE | 2.1 |
| West Gate | 2018/7/24 12:20 | - | <0.01 | Cloudy | SE | 2.2 |
| West Gate | 2018/7/24 12:30 | - | <0.01 | Cloudy | SE | 1.6 |
| West Gate | 2018/7/24 12:40 | - | <0.01 | Cloudy | ESE | 2.2 |
| West Gate | 2018/7/24 12:50 | - | <0.01 | Cloudy | SE | 2.1 |
| West Gate | 2018/7/24 13:00 | - | <0.01 | Cloudy | SE | 2.0 |
| West Gate | 2018/7/24 13:10 | - | <0.01 | Cloudy | SE | 1.8 |
| West Gate | 2018/7/24 13:20 | - | <0.01 | Cloudy | SSE | 2.6 |
| West Gate | 2018/7/24 13:30 | - | <0.01 | Cloudy | SSE | 3.0 |
| West Gate | 2018/7/24 13:40 | - | <0.01 | Cloudy | SSE | 2.6 |
| West Gate | 2018/7/24 13:50 | - | <0.01 | Cloudy | SSE | 2.9 |
| West Gate | 2018/7/24 14:00 | - | <0.01 | Cloudy | SE | 2.5 |
| West Gate | 2018/7/24 14:10 | - | <0.01 | Cloudy | SE | 2.5 |
| West Gate | 2018/7/24 14:20 | - | <0.01 | Cloudy | SE | 2.5 |
| West Gate | 2018/7/24 14:30 | - | <0.01 | Cloudy | SE | 2.0 |
| West Gate | 2018/7/24 14:40 | - | <0.01 | Cloudy | SE | 2.3 |
| West Gate | 2018/7/24 14:50 | - | <0.01 | Cloudy | ESE | 2.9 |
| West Gate | 2018/7/24 15:00 | - | <0.01 | Cloudy | ESE | 2.8 |
| West Gate | 2018/7/24 15:10 | - | <0.01 | Cloudy | ESE | 2.5 |
| West Gate | 2018/7/24 15:20 | - | <0.01 | Cloudy | SE | 2.0 |
| West Gate | 2018/7/24 15:30 | - | <0.01 | Cloudy | SE | 2.2 |
| West Gate | 2018/7/24 15:40 | - | <0.01 | Cloudy | ESE | 2.2 |
| West Gate | 2018/7/24 15:50 | - | <0.01 | Cloudy | ESE | 1.9 |
| West Gate | 2018/7/24 16:00 | - | <0.01 | Cloudy | SSE | 1.7 |
| West Gate | 2018/7/24 16:10 | - | <0.01 | Cloudy | S | 2.1 |
| West Gate | 2018/7/24 16:20 | - | <0.01 | Cloudy | SSE | 2.0 |
| West Gate | 2018/7/24 16:30 | - | <0.01 | Cloudy | SSE | 2.1 |
| West Gate | 2018/7/24 16:40 | - | <0.01 | Cloudy | SSE | 2.1 |
| West Gate | 2018/7/24 16:50 | - | <0.01 | Cloudy | SSE | 2.1 |
| West Gate | 2018/7/24 17:00 | - | <0.01 | Cloudy | SSE | 1.9 |
| West Gate | 2018/7/24 17:10 | - | <0.01 | Cloudy | SSE | 2.0 |
| West Gate | 2018/7/24 17:20 | - | <0.01 | Cloudy | SSE | 1.8 |
| West Gate | 2018/7/24 17:30 | - | <0.01 | Cloudy | SE | 1.7 |
| West Gate | 2018/7/24 17:40 | - | <0.01 | Cloudy | ESE | 1.7 |
| West Gate | 2018/7/24 17:50 | - | <0.01 | Cloudy | ESE | 1.3 |
| West Gate | 2018/7/24 18:00 | - | <0.01 | Cloudy | E | 1.2 |
| West Gate | 2018/7/24 18:10 | - | <0.01 | Cloudy | ENE | 1.3 |
| West Gate | 2018/7/24 18:20 | - | <0.01 | Cloudy | ENE | 1.5 |
| West Gate | 2018/7/24 18:30 | - | <0.01 | Cloudy | ENE | 1.6 |
| West Gate | 2018/7/24 18:40 | - | <0.01 | Cloudy | ENE | 1.6 |
| West Gate | 2018/7/24 18:50 | - | <0.01 | Cloudy | ENE | 1.2 |
| West Gate | 2018/7/24 19:00 | - | <0.01 | Cloudy | ENE | 1.0 |
| West Gate | 2018/7/24 19:10 | - | <0.01 | Cloudy | E | 0.6 |
| West Gate | 2018/7/24 19:20 | - | <0.01 | Cloudy | SSE | 0.5 |
| West Gate | 2018/7/24 19:30 | - | <0.01 | Cloudy | SSW | 0.9 |
| West Gate | 2018/7/24 19:40 | - | <0.01 | Cloudy | SSW | 1.0 |
| West Gate | 2018/7/24 19:50 | - | <0.01 | Cloudy | SSW | 0.7 |
| West Gate | 2018/7/24 20:00 | - | <0.01 | Cloudy | - | CALM |
| West Gate | 2018/7/24 20:10 | - | <0.01 | Cloudy | S | 0.9 |
| West Gate | 2018/7/24 20:20 | - | <0.01 | Cloudy | S | 0.7 |
| West Gate | 2018/7/24 20:30 | - | <0.01 | Cloudy | SSW | 0.6 |
| West Gate | 2018/7/24 20:40 | - | <0.01 | Cloudy | - | CALM |
| West Gate | 2018/7/24 20:50 | - | <0.01 | Cloudy | - | CALM |
| West Gate | 2018/7/24 21:00 | - | <0.01 | Cloudy | SW | 0.7 |
| West Gate | 2018/7/24 21:10 | - | <0.01 | Cloudy | SW | 0.7 |
| West Gate | 2018/7/24 21:20 | - | <0.01 | Cloudy | - | CALM |
| West Gate | 2018/7/24 21:30 | - | <0.01 | Cloudy | - | CALM |
| West Gate | 2018/7/24 21:40 | - | <0.01 | Cloudy | - | CALM |
| West Gate | 2018/7/24 21:50 | - | <0.01 | Cloudy | - | CALM |
| West Gate | 2018/7/24 22:00 | - | <0.01 | Cloudy | - | CALM |
| West Gate | 2018/7/24 22:10 | - | <0.01 | Cloudy | - | CALM |
| West Gate | 2018/7/24 22:20 | - | <0.01 | Cloudy | S | 0.6 |
| West Gate | 2018/7/24 22:30 | - | <0.01 | Cloudy | - | CALM |
| West Gate | 2018/7/24 22:40 | - | <0.01 | Cloudy | ENE | 0.7 |
| West Gate | 2018/7/24 22:50 | - | <0.01 | Cloudy | E | 1.2 |
| West Gate | 2018/7/24 23:00 | - | <0.01 | Cloudy | E | 1.1 |
| West Gate | 2018/7/24 23:10 | - | <0.01 | Cloudy | ESE | 1.5 |
| West Gate | 2018/7/24 23:20 | - | <0.01 | Cloudy | ESE | 1.4 |
| West Gate | 2018/7/24 23:30 | - | <0.01 | Cloudy | E | 1.1 |
| West Gate | 2018/7/24 23:40 | - | <0.01 | Cloudy | E | 1.3 |
| West Gate | 2018/7/24 23:50 | - | <0.01 | Cloudy | ESE | 1.4 |



Fukushima Daiichi Nuclear Power Plant

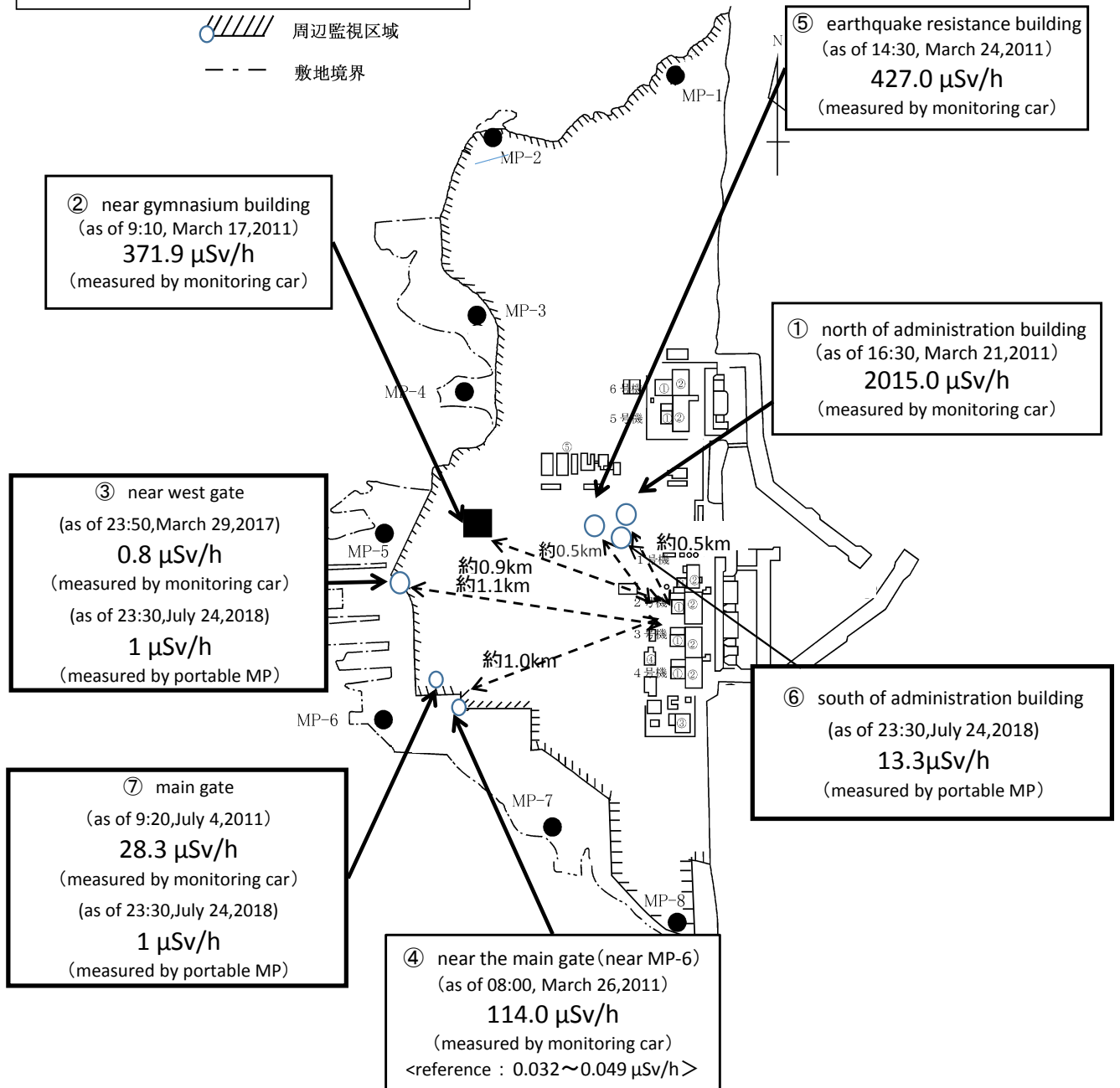
2018/7/24

周辺監視区域: supervised outside area

as of 23:50

敷地境界: site boundary

 周辺監視区域
 敷地境界



※Reference data indicate the normal fluctuation range of airborne radiation rate.