

Fixed point Monitoring Status by Temporary Monitoring Post at Fukushima Daiichi Nuclear Power Station

Date	Radiation Dose Rate ( $\mu$ Sv/h) At the Main Buiding	Radiation Dose Rate ( $\mu$ Sv/h) At the Main Gate	Radiation Dose Rate ( $\mu$ Sv/h) At the West Gate
2018/7/10 0:00	13	1	1
2018/7/10 0:30	13	1	1
2018/7/10 1:00	13	1	1
2018/7/10 1:30	13	1	1
2018/7/10 2:00	13	1	1
2018/7/10 2:30	13	1	1
2018/7/10 3:00	13	1	1
2018/7/10 3:30	13	1	1
2018/7/10 4:00	13	1	1
2018/7/10 4:30	13	1	1
2018/7/10 5:00	13	1	1
2018/7/10 5:30	13	1	1
2018/7/10 6:00	13	1	1
2018/7/10 6:30	13	1	1
2018/7/10 7:00	13	1	1
2018/7/10 7:30	13	1	1
2018/7/10 8:00	13	1	1
2018/7/10 8:30	13	1	1
2018/7/10 9:00	13	1	1
2018/7/10 9:30	13	1	1
2018/7/10 10:00	13	1	1
2018/7/10 10:30	13	1	1
2018/7/10 11:00	13	1	1
2018/7/10 11:30	13	1	1
2018/7/10 12:00	13	1	1
2018/7/10 12:30	13	1	1
2018/7/10 13:00	13	1	1
2018/7/10 13:30	13	1	1
2018/7/10 14:00	13	1	1
2018/7/10 14:30	13	1	1
2018/7/10 15:00	13	1	1
2018/7/10 15:30	13	1	1
2018/7/10 16:00	13	1	1
2018/7/10 16:30	13	1	1
2018/7/10 17:00	13	1	1
2018/7/10 17:30	13	1	1
2018/7/10 18:00	13	1	1
2018/7/10 18:30	13	1	1
2018/7/10 19:00	13	1	1
2018/7/10 19:30	13	1	1
2018/7/10 20:00	13	1	1
2018/7/10 20:30	13	1	1
2018/7/10 21:00	13	1	1
2018/7/10 21:30	13	1	1
2018/7/10 22:00	13	1	1
2018/7/10 22:30	13	1	1
2018/7/10 23:00	13	1	1
2018/7/10 23:30	13	1	1

**Monitoring data at Fukushima Daiichi Nuclear Power Station ( $\mu$  Sv/h)**

\*About the direction of the wind and the wind velocity, we are measuring with the weather observation meter of the 10m higher.

\*"-": the wind velocity/"CALM":the wind direction is below 0.5m/s.

\*As number of measurement devices in the field is increasing, measurement of dose rate (gamma ray) through the monitoring car was stopped at 0:00 on March 30, 2017.

Measuring Point	Measurement Date	$\gamma$ Ray	Neutron Ray	Weather	Wind Direction	Wind Velocity (m/s)
West Gate	2018/7/10 0:00	-	<0.01	Cloudy	NNW	0.8
West Gate	2018/7/10 0:10	-	<0.01	Cloudy	N	0.9
West Gate	2018/7/10 0:20	-	<0.01	Cloudy	N	0.6
West Gate	2018/7/10 0:30	-	<0.01	Cloudy	NW	1.0
West Gate	2018/7/10 0:40	-	<0.01	Cloudy	NW	0.9
West Gate	2018/7/10 0:50	-	<0.01	Cloudy	NNW	0.7
West Gate	2018/7/10 1:00	-	<0.01	Cloudy	N	0.9
West Gate	2018/7/10 1:10	-	<0.01	Cloudy	-	CALM
West Gate	2018/7/10 1:20	-	<0.01	Cloudy	-	CALM
West Gate	2018/7/10 1:30	-	<0.01	Cloudy	ESE	0.7
West Gate	2018/7/10 1:40	-	<0.01	Cloudy	-	CALM
West Gate	2018/7/10 1:50	-	<0.01	Cloudy	ESE	0.8
West Gate	2018/7/10 2:00	-	<0.01	Cloudy	E	0.6
West Gate	2018/7/10 2:10	-	<0.01	Cloudy	-	CALM
West Gate	2018/7/10 2:20	-	<0.01	Cloudy	-	CALM
West Gate	2018/7/10 2:30	-	<0.01	Cloudy	-	CALM
West Gate	2018/7/10 2:40	-	<0.01	Cloudy	WNW	1.0
West Gate	2018/7/10 2:50	-	<0.01	Cloudy	-	CALM
West Gate	2018/7/10 3:00	-	<0.01	Cloudy	-	CALM
West Gate	2018/7/10 3:10	-	<0.01	Cloudy	WNW	0.8
West Gate	2018/7/10 3:20	-	<0.01	Cloudy	-	CALM
West Gate	2018/7/10 3:30	-	<0.01	Cloudy	N	0.8
West Gate	2018/7/10 3:40	-	<0.01	Cloudy	N	0.8
West Gate	2018/7/10 3:50	-	<0.01	Cloudy	NNW	1.3
West Gate	2018/7/10 4:00	-	<0.01	Cloudy	NNW	0.8
West Gate	2018/7/10 4:10	-	<0.01	Cloudy	N	0.6
West Gate	2018/7/10 4:20	-	<0.01	Cloudy	NNE	0.6
West Gate	2018/7/10 4:30	-	<0.01	Cloudy	NE	0.9
West Gate	2018/7/10 4:40	-	<0.01	Cloudy	NNE	1.3
West Gate	2018/7/10 4:50	-	<0.01	Cloudy	N	1.0
West Gate	2018/7/10 5:00	-	<0.01	Cloudy	-	CALM
West Gate	2018/7/10 5:10	-	<0.01	Cloudy	-	CALM
West Gate	2018/7/10 5:20	-	<0.01	Cloudy	-	CALM
West Gate	2018/7/10 5:30	-	<0.01	Cloudy	-	CALM
West Gate	2018/7/10 5:40	-	<0.01	Cloudy	-	CALM
West Gate	2018/7/10 5:50	-	<0.01	Cloudy	-	CALM
West Gate	2018/7/10 6:00	-	<0.01	Fine	-	CALM
West Gate	2018/7/10 6:10	-	<0.01	Fine	ESE	0.9
West Gate	2018/7/10 6:20	-	<0.01	Fine	SE	1.4
West Gate	2018/7/10 6:30	-	<0.01	Fine	-	CALM
West Gate	2018/7/10 6:40	-	<0.01	Fine	-	CALM
West Gate	2018/7/10 6:50	-	<0.01	Fine	ESE	1.0
West Gate	2018/7/10 7:00	-	<0.01	Fine	E	0.6
West Gate	2018/7/10 7:10	-	<0.01	Fine	ESE	0.9
West Gate	2018/7/10 7:20	-	<0.01	Fine	ESE	1.0
West Gate	2018/7/10 7:30	-	<0.01	Fine	E	1.2
West Gate	2018/7/10 7:40	-	<0.01	Fine	E	1.3
West Gate	2018/7/10 7:50	-	<0.01	Fine	E	1.3
West Gate	2018/7/10 8:00	-	<0.01	Fine	ENE	2.0
West Gate	2018/7/10 8:10	-	<0.01	Fine	NE	2.1
West Gate	2018/7/10 8:20	-	<0.01	Fine	ENE	1.8
West Gate	2018/7/10 8:30	-	<0.01	Fine	ENE	1.9
West Gate	2018/7/10 8:40	-	<0.01	Fine	ENE	2.4
West Gate	2018/7/10 8:50	-	<0.01	Fine	NE	2.2
West Gate	2018/7/10 9:00	-	<0.01	Fine	NE	2.3
West Gate	2018/7/10 9:10	-	<0.01	Fine	NE	1.8
West Gate	2018/7/10 9:20	-	<0.01	Fine	ENE	1.8
West Gate	2018/7/10 9:30	-	<0.01	Fine	ENE	2.0
West Gate	2018/7/10 9:40	-	<0.01	Fine	ENE	1.6
West Gate	2018/7/10 9:50	-	<0.01	Fine	SE	1.9
West Gate	2018/7/10 10:00	-	<0.01	Fine	SE	2.4
West Gate	2018/7/10 10:10	-	<0.01	Fine	SE	2.7
West Gate	2018/7/10 10:20	-	<0.01	Fine	SE	2.5
West Gate	2018/7/10 10:30	-	<0.01	Fine	SE	2.7
West Gate	2018/7/10 10:40	-	<0.01	Fine	SE	2.8
West Gate	2018/7/10 10:50	-	<0.01	Fine	SE	3.2
West Gate	2018/7/10 11:00	-	<0.01	Fine	SSE	2.5
West Gate	2018/7/10 11:10	-	<0.01	Fine	SE	3.1
West Gate	2018/7/10 11:20	-	<0.01	Fine	SE	3.4

Measuring Point	Measurement Date	$\gamma$ Ray	Neutron Ray	Weather	Wind Direction	Wind Velocity (m/s)
West Gate	2018/7/10 11:30	-	<0.01	Fine	SE	3.7
West Gate	2018/7/10 11:40	-	<0.01	Fine	SSE	4.2
West Gate	2018/7/10 11:50	-	<0.01	Fine	SE	4.2
West Gate	2018/7/10 12:00	-	<0.01	Fine	SSE	3.8
West Gate	2018/7/10 12:10	-	<0.01	Cloudy	SSE	3.7
West Gate	2018/7/10 12:20	-	<0.01	Cloudy	SSE	3.5
West Gate	2018/7/10 12:30	-	<0.01	Cloudy	SSE	3.8
West Gate	2018/7/10 12:40	-	<0.01	Cloudy	SSE	3.9
West Gate	2018/7/10 12:50	-	<0.01	Cloudy	SSE	2.9
West Gate	2018/7/10 13:00	-	<0.01	Cloudy	SSE	3.1
West Gate	2018/7/10 13:10	-	<0.01	Cloudy	SSE	2.7
West Gate	2018/7/10 13:20	-	<0.01	Cloudy	S	1.9
West Gate	2018/7/10 13:30	-	<0.01	Cloudy	S	3.1
West Gate	2018/7/10 13:40	-	<0.01	Cloudy	S	3.7
West Gate	2018/7/10 13:50	-	<0.01	Cloudy	S	2.6
West Gate	2018/7/10 14:00	-	<0.01	Cloudy	S	3.0
West Gate	2018/7/10 14:10	-	<0.01	Fine	SSE	3.0
West Gate	2018/7/10 14:20	-	<0.01	Fine	SSE	3.1
West Gate	2018/7/10 14:30	-	<0.01	Fine	SSE	4.1
West Gate	2018/7/10 14:40	-	<0.01	Fine	SSE	4.3
West Gate	2018/7/10 14:50	-	<0.01	Fine	SSE	4.4
West Gate	2018/7/10 15:00	-	<0.01	Fine	SSE	3.8
West Gate	2018/7/10 15:10	-	<0.01	Fine	SSE	3.8
West Gate	2018/7/10 15:20	-	<0.01	Fine	SSE	3.9
West Gate	2018/7/10 15:30	-	<0.01	Fine	SSE	3.6
West Gate	2018/7/10 15:40	-	<0.01	Fine	SSE	3.4
West Gate	2018/7/10 15:50	-	<0.01	Fine	SSE	3.6
West Gate	2018/7/10 16:00	-	<0.01	Fine	SSE	3.4
West Gate	2018/7/10 16:10	-	<0.01	Fine	SSE	3.3
West Gate	2018/7/10 16:20	-	<0.01	Fine	S	3.3
West Gate	2018/7/10 16:30	-	<0.01	Fine	S	3.6
West Gate	2018/7/10 16:40	-	<0.01	Fine	SSE	3.1
West Gate	2018/7/10 16:50	-	<0.01	Fine	SSE	2.7
West Gate	2018/7/10 17:00	-	<0.01	Fine	SSE	2.4
West Gate	2018/7/10 17:10	-	<0.01	Fine	S	2.1
West Gate	2018/7/10 17:20	-	<0.01	Fine	S	2.9
West Gate	2018/7/10 17:30	-	<0.01	Fine	SSW	2.5
West Gate	2018/7/10 17:40	-	<0.01	Fine	SSW	2.5
West Gate	2018/7/10 17:50	-	<0.01	Fine	S	2.5
West Gate	2018/7/10 18:00	-	<0.01	Fine	SSW	2.9
West Gate	2018/7/10 18:10	-	<0.01	Fine	SSW	3.0
West Gate	2018/7/10 18:20	-	<0.01	Fine	SSW	3.0
West Gate	2018/7/10 18:30	-	<0.01	Fine	SSW	2.7
West Gate	2018/7/10 18:40	-	<0.01	Fine	SSW	2.7
West Gate	2018/7/10 18:50	-	<0.01	Fine	SSW	1.5
West Gate	2018/7/10 19:00	-	<0.01	Fine	SSW	1.9
West Gate	2018/7/10 19:10	-	<0.01	Rain	SSW	1.3
West Gate	2018/7/10 19:20	-	<0.01	Rain	SSW	0.9
West Gate	2018/7/10 19:30	-	<0.01	Cloudy	SSW	1.2
West Gate	2018/7/10 19:40	-	<0.01	Cloudy	SW	0.5
West Gate	2018/7/10 19:50	-	<0.01	Cloudy	SSW	1.0
West Gate	2018/7/10 20:00	-	<0.01	Cloudy	S	2.0
West Gate	2018/7/10 20:10	-	<0.01	Cloudy	SSW	1.3
West Gate	2018/7/10 20:20	-	<0.01	Cloudy	SW	0.5
West Gate	2018/7/10 20:30	-	<0.01	Cloudy	S	1.7
West Gate	2018/7/10 20:40	-	<0.01	Cloudy	SSW	1.5
West Gate	2018/7/10 20:50	-	<0.01	Cloudy	SSW	1.3
West Gate	2018/7/10 21:00	-	<0.01	Cloudy	SSW	0.8
West Gate	2018/7/10 21:10	-	<0.01	Cloudy	SSW	1.4
West Gate	2018/7/10 21:20	-	<0.01	Cloudy	SSW	0.8
West Gate	2018/7/10 21:30	-	<0.01	Cloudy	SSW	0.7
West Gate	2018/7/10 21:40	-	<0.01	Cloudy	WSW	0.7
West Gate	2018/7/10 21:50	-	<0.01	Cloudy	-	CALM
West Gate	2018/7/10 22:00	-	<0.01	Cloudy	SW	0.9
West Gate	2018/7/10 22:10	-	<0.01	Cloudy	SSW	1.9
West Gate	2018/7/10 22:20	-	<0.01	Cloudy	SW	1.2
West Gate	2018/7/10 22:30	-	<0.01	Cloudy	W	0.6
West Gate	2018/7/10 22:40	-	<0.01	Cloudy	-	CALM
West Gate	2018/7/10 22:50	-	<0.01	Cloudy	-	CALM
West Gate	2018/7/10 23:00	-	<0.01	Cloudy	-	CALM
West Gate	2018/7/10 23:10	-	<0.01	Cloudy	-	CALM
West Gate	2018/7/10 23:20	-	<0.01	Cloudy	SSE	0.6
West Gate	2018/7/10 23:30	-	<0.01	Cloudy	-	CALM
West Gate	2018/7/10 23:40	-	<0.01	Cloudy	-	CALM
West Gate	2018/7/10 23:50	-	<0.01	Cloudy	NW	0.5



# Fukushima Daiichi Nuclear Power Plant

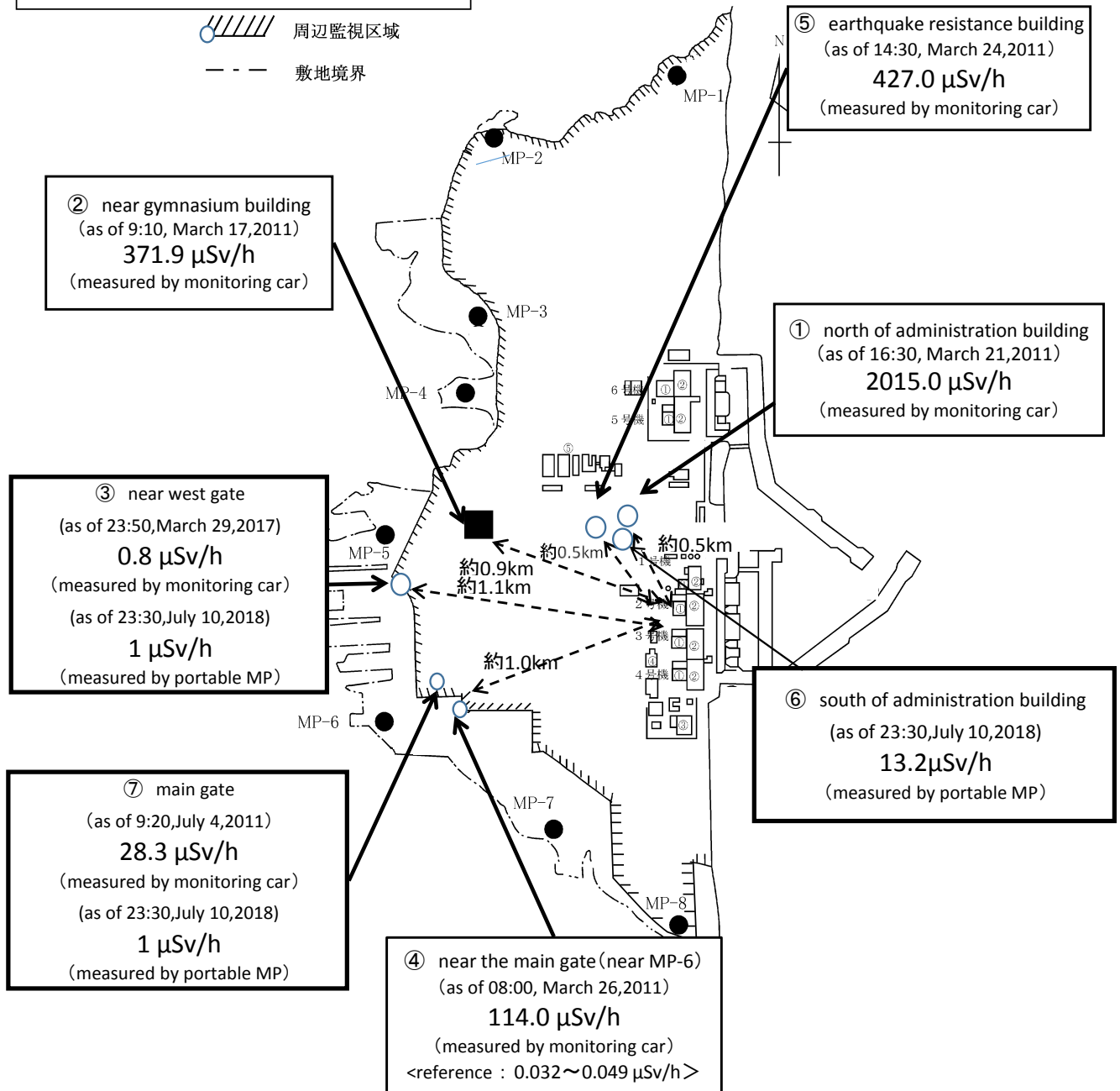
2018/7/10

周辺監視区域: supervised outside area

as of 23:50

敷地境界: site boundary

 周辺監視区域  
 敷地境界



※Reference data indicate the normal fluctuation range of airborne radiation rate.