

Fixed point Monitoring Status by Temporary Monitoring Post at Fukushima Daiichi Nuclear Power Station

Date	Radiation Dose Rate (μ Sv/h) At the Main Buiding	Radiation Dose Rate (μ Sv/h) At the Main Gate	Radiation Dose Rate (μ Sv/h) At the West Gate
2018/6/28 0:00	14	1	1
2018/6/28 0:30	14	1	1
2018/6/28 1:00	14	1	1
2018/6/28 1:30	14	1	1
2018/6/28 2:00	14	1	1
2018/6/28 2:30	14	1	1
2018/6/28 3:00	14	1	1
2018/6/28 3:30	14	1	1
2018/6/28 4:00	14	1	1
2018/6/28 4:30	14	1	1
2018/6/28 5:00	14	1	1
2018/6/28 5:30	14	1	1
2018/6/28 6:00	14	1	1
2018/6/28 6:30	14	1	1
2018/6/28 7:00	14	1	1
2018/6/28 7:30	14	1	1
2018/6/28 8:00	14	1	1
2018/6/28 8:30	14	1	1
2018/6/28 9:00	14	1	1
2018/6/28 9:30	14	1	1
2018/6/28 10:00	14	1	1
2018/6/28 10:30	14	1	1
2018/6/28 11:00	14	1	1
2018/6/28 11:30	14	1	1
2018/6/28 12:00	14	1	1
2018/6/28 12:30	14	1	1
2018/6/28 13:00	14	1	1
2018/6/28 13:30	14	1	1
2018/6/28 14:00	14	1	1
2018/6/28 14:30	14	1	1
2018/6/28 15:00	14	1	1
2018/6/28 15:30	14	1	1
2018/6/28 16:00	14	1	1
2018/6/28 16:30	14	1	1
2018/6/28 17:00	14	1	1
2018/6/28 17:30	14	1	1
2018/6/28 18:00	14	1	1
2018/6/28 18:30	14	1	1
2018/6/28 19:00	14	1	1
2018/6/28 19:30	14	1	1
2018/6/28 20:00	14	1	1
2018/6/28 20:30	14	1	1
2018/6/28 21:00	14	1	1
2018/6/28 21:30	14	1	1
2018/6/28 22:00	14	1	1
2018/6/28 22:30	14	1	1
2018/6/28 23:00	14	1	1
2018/6/28 23:30	14	1	1

Monitoring data at Fukushima Daiichi Nuclear Power Station (μ Sv/h)

*About the direction of the wind and the wind velocity,we are measuring with the weather observation meter of the 10m higher.

*"-": the wind velocity/"CALM":the wind direction is below 0.5m/s.

*As number of measurement devices in the field is increasing, measurement of dose rate (gamma ray) through the monitoring car was stopped at 0:00 on March 30, 2017.

Measuring Point	Measurement Date	γ Ray	Neutron Ray	Weather	Wind Direction	Wind Velocity (m/s)
West Gate	2018/6/28 0:00	-	<0.01	Cloudy	-	CALM
West Gate	2018/6/28 0:10	-	<0.01	Cloudy	-	CALM
West Gate	2018/6/28 0:20	-	<0.01	Cloudy	SE	0.6
West Gate	2018/6/28 0:30	-	<0.01	Cloudy	WNW	0.6
West Gate	2018/6/28 0:40	-	<0.01	Cloudy	WSW	0.8
West Gate	2018/6/28 0:50	-	<0.01	Cloudy	ENE	1.4
West Gate	2018/6/28 1:00	-	<0.01	Cloudy	ENE	1.7
West Gate	2018/6/28 1:10	-	<0.01	Cloudy	ESE	0.7
West Gate	2018/6/28 1:20	-	<0.01	Cloudy	N	1.1
West Gate	2018/6/28 1:30	-	<0.01	Cloudy	NNW	0.5
West Gate	2018/6/28 1:40	-	<0.01	Cloudy	NNE	1.4
West Gate	2018/6/28 1:50	-	<0.01	Cloudy	N	2.2
West Gate	2018/6/28 2:00	-	<0.01	Cloudy	N	2.7
West Gate	2018/6/28 2:10	-	<0.01	Cloudy	N	2.8
West Gate	2018/6/28 2:20	-	<0.01	Cloudy	NW	1.3
West Gate	2018/6/28 2:30	-	<0.01	Cloudy	NW	1.7
West Gate	2018/6/28 2:40	-	<0.01	Cloudy	NW	1.5
West Gate	2018/6/28 2:50	-	<0.01	Cloudy	WNW	1.8
West Gate	2018/6/28 3:00	-	<0.01	Cloudy	SW	1.1
West Gate	2018/6/28 3:10	-	<0.01	Cloudy	S	0.7
West Gate	2018/6/28 3:20	-	<0.01	Cloudy	S	1.3
West Gate	2018/6/28 3:30	-	<0.01	Cloudy	-	CALM
West Gate	2018/6/28 3:40	-	<0.01	Cloudy	ESE	0.7
West Gate	2018/6/28 3:50	-	<0.01	Cloudy	-	CALM
West Gate	2018/6/28 4:00	-	<0.01	Cloudy	-	CALM
West Gate	2018/6/28 4:10	-	<0.01	Cloudy	-	CALM
West Gate	2018/6/28 4:20	-	<0.01	Cloudy	-	CALM
West Gate	2018/6/28 4:30	-	<0.01	Cloudy	-	CALM
West Gate	2018/6/28 4:40	-	<0.01	Cloudy	ESE	0.8
West Gate	2018/6/28 4:50	-	<0.01	Cloudy	SSE	1.2
West Gate	2018/6/28 5:00	-	<0.01	Cloudy	SSW	0.9
West Gate	2018/6/28 5:10	-	<0.01	Cloudy	-	CALM
West Gate	2018/6/28 5:20	-	<0.01	Cloudy	E	0.7
West Gate	2018/6/28 5:30	-	<0.01	Fine	SSE	2.3
West Gate	2018/6/28 5:40	-	<0.01	Fine	SSE	2.9
West Gate	2018/6/28 5:50	-	<0.01	Cloudy	SSE	2.1
West Gate	2018/6/28 6:00	-	<0.01	Cloudy	SE	1.6
West Gate	2018/6/28 6:10	-	<0.01	Cloudy	E	2.3
West Gate	2018/6/28 6:20	-	<0.01	Cloudy	ESE	1.2
West Gate	2018/6/28 6:30	-	<0.01	Cloudy	-	CALM
West Gate	2018/6/28 6:40	-	<0.01	Cloudy	SE	0.6
West Gate	2018/6/28 6:50	-	<0.01	Cloudy	-	CALM
West Gate	2018/6/28 7:00	-	<0.01	Cloudy	-	CALM
West Gate	2018/6/28 7:10	-	<0.01	Cloudy	SW	0.6
West Gate	2018/6/28 7:20	-	<0.01	Cloudy	-	CALM
West Gate	2018/6/28 7:30	-	<0.01	Cloudy	-	CALM
West Gate	2018/6/28 7:40	-	<0.01	Cloudy	SSW	0.9
West Gate	2018/6/28 7:50	-	<0.01	Cloudy	SW	0.9
West Gate	2018/6/28 8:00	-	<0.01	Cloudy	SW	0.9
West Gate	2018/6/28 8:10	-	<0.01	Cloudy	SSW	1.3
West Gate	2018/6/28 8:20	-	<0.01	Cloudy	SSE	0.9
West Gate	2018/6/28 8:30	-	<0.01	Cloudy	-	CALM
West Gate	2018/6/28 8:40	-	<0.01	Cloudy	WSW	0.5
West Gate	2018/6/28 8:50	-	<0.01	Rain	SSW	1.6
West Gate	2018/6/28 9:00	-	<0.01	Rain	SSW	2.7
West Gate	2018/6/28 9:10	-	<0.01	Rain	SSW	3.2
West Gate	2018/6/28 9:20	-	<0.01	Cloudy	S	2.0
West Gate	2018/6/28 9:30	-	<0.01	Cloudy	SE	1.8
West Gate	2018/6/28 9:40	-	<0.01	Rain	SSE	1.5
West Gate	2018/6/28 9:50	-	<0.01	Rain	S	2.6
West Gate	2018/6/28 10:00	-	<0.01	Rain	SSW	2.7
West Gate	2018/6/28 10:10	-	<0.01	Rain	SSW	2.7
West Gate	2018/6/28 10:20	-	<0.01	Rain	WSW	0.6
West Gate	2018/6/28 10:30	-	<0.01	Rain	W	0.8
West Gate	2018/6/28 10:40	-	<0.01	Rain	SSE	1.6
West Gate	2018/6/28 10:50	-	<0.01	Rain	S	1.3
West Gate	2018/6/28 11:00	-	<0.01	Rain	WNW	0.8
West Gate	2018/6/28 11:10	-	<0.01	Rain	NW	1.0
West Gate	2018/6/28 11:20	-	<0.01	Rain	-	CALM



Measuring Point	Measurement Date	γ Ray	Neutron Ray	Weather	Wind Direction	Wind Velocity (m/s)
West Gate	2018/6/28 11:30	-	<0.01	Rain	S	0.7
West Gate	2018/6/28 11:40	-	<0.01	Rain	SSE	1.1
West Gate	2018/6/28 11:50	-	<0.01	Rain	SSE	1.5
West Gate	2018/6/28 12:00	-	<0.01	Rain	SSE	0.9
West Gate	2018/6/28 12:10	-	<0.01	Rain	SE	1.9
West Gate	2018/6/28 12:20	-	<0.01	Rain	SSE	2.0
West Gate	2018/6/28 12:30	-	<0.01	Rain	SSE	1.5
West Gate	2018/6/28 12:40	-	<0.01	Rain	SSW	2.1
West Gate	2018/6/28 12:50	-	<0.01	Cloudy	SSW	1.9
West Gate	2018/6/28 13:00	-	<0.01	Cloudy	W	1.0
West Gate	2018/6/28 13:10	-	<0.01	Rain	W	1.0
West Gate	2018/6/28 13:20	-	<0.01	Rain	WSW	0.9
West Gate	2018/6/28 13:30	-	<0.01	Rain	SW	0.7
West Gate	2018/6/28 13:40	-	<0.01	Rain	SSW	1.1
West Gate	2018/6/28 13:50	-	<0.01	Cloudy	SSW	1.2
West Gate	2018/6/28 14:00	-	<0.01	Cloudy	SSW	1.1
West Gate	2018/6/28 14:10	-	<0.01	Cloudy	SW	1.1
West Gate	2018/6/28 14:20	-	<0.01	Cloudy	WSW	0.7
West Gate	2018/6/28 14:30	-	<0.01	Cloudy	-	CALM
West Gate	2018/6/28 14:40	-	<0.01	Cloudy	SE	1.5
West Gate	2018/6/28 14:50	-	<0.01	Cloudy	SSE	1.3
West Gate	2018/6/28 15:00	-	<0.01	Cloudy	SE	1.1
West Gate	2018/6/28 15:10	-	<0.01	Cloudy	ESE	1.0
West Gate	2018/6/28 15:20	-	<0.01	Cloudy	ESE	1.0
West Gate	2018/6/28 15:30	-	<0.01	Cloudy	SSE	1.3
West Gate	2018/6/28 15:40	-	<0.01	Cloudy	SSE	1.2
West Gate	2018/6/28 15:50	-	<0.01	Cloudy	SSE	0.7
West Gate	2018/6/28 16:00	-	<0.01	Cloudy	SE	0.6
West Gate	2018/6/28 16:10	-	<0.01	Cloudy	S	0.6
West Gate	2018/6/28 16:20	-	<0.01	Cloudy	SSE	0.6
West Gate	2018/6/28 16:30	-	<0.01	Cloudy	SE	0.8
West Gate	2018/6/28 16:40	-	<0.01	Cloudy	S	0.8
West Gate	2018/6/28 16:50	-	<0.01	Cloudy	SE	0.5
West Gate	2018/6/28 17:00	-	<0.01	Cloudy	S	1.1
West Gate	2018/6/28 17:10	-	<0.01	Cloudy	S	1.2
West Gate	2018/6/28 17:20	-	<0.01	Rain	SSE	1.9
West Gate	2018/6/28 17:30	-	<0.01	Rain	SSE	2.1
West Gate	2018/6/28 17:40	-	<0.01	Rain	S	1.7
West Gate	2018/6/28 17:50	-	<0.01	Rain	SSW	2.3
West Gate	2018/6/28 18:00	-	<0.01	Rain	SW	0.8
West Gate	2018/6/28 18:10	-	<0.01	Cloudy	WSW	0.7
West Gate	2018/6/28 18:20	-	<0.01	Cloudy	WNW	1.0
West Gate	2018/6/28 18:30	-	<0.01	Cloudy	-	CALM
West Gate	2018/6/28 18:40	-	<0.01	Cloudy	NW	0.9
West Gate	2018/6/28 18:50	-	<0.01	Cloudy	WNW	0.7
West Gate	2018/6/28 19:00	-	<0.01	Cloudy	W	0.6
West Gate	2018/6/28 19:10	-	<0.01	Cloudy	WNW	1.0
West Gate	2018/6/28 19:20	-	<0.01	Cloudy	WNW	1.0
West Gate	2018/6/28 19:30	-	<0.01	Cloudy	W	0.6
West Gate	2018/6/28 19:40	-	<0.01	Cloudy	W	0.6
West Gate	2018/6/28 19:50	-	<0.01	Cloudy	-	CALM
West Gate	2018/6/28 20:00	-	<0.01	Cloudy	-	CALM
West Gate	2018/6/28 20:10	-	<0.01	Cloudy	-	CALM
West Gate	2018/6/28 20:20	-	<0.01	Cloudy	-	CALM
West Gate	2018/6/28 20:30	-	<0.01	Cloudy	-	CALM
West Gate	2018/6/28 20:40	-	<0.01	Cloudy	-	CALM
West Gate	2018/6/28 20:50	-	<0.01	Cloudy	SW	0.8
West Gate	2018/6/28 21:00	-	<0.01	Cloudy	W	0.8
West Gate	2018/6/28 21:10	-	<0.01	Cloudy	W	0.9
West Gate	2018/6/28 21:20	-	<0.01	Cloudy	W	0.8
West Gate	2018/6/28 21:30	-	<0.01	Cloudy	WNW	1.0
West Gate	2018/6/28 21:40	-	<0.01	Cloudy	W	0.9
West Gate	2018/6/28 21:50	-	<0.01	Cloudy	W	0.8
West Gate	2018/6/28 22:00	-	<0.01	Cloudy	WNW	1.2
West Gate	2018/6/28 22:10	-	<0.01	Cloudy	W	0.5
West Gate	2018/6/28 22:20	-	<0.01	Cloudy	NE	0.7
West Gate	2018/6/28 22:30	-	<0.01	Cloudy	SE	1.6
West Gate	2018/6/28 22:40	-	<0.01	Cloudy	S	1.5
West Gate	2018/6/28 22:50	-	<0.01	Cloudy	SSW	0.8
West Gate	2018/6/28 23:00	-	<0.01	Cloudy	SSW	1.2
West Gate	2018/6/28 23:10	-	<0.01	Fine	SW	0.7
West Gate	2018/6/28 23:20	-	<0.01	Fine	-	CALM
West Gate	2018/6/28 23:30	-	<0.01	Fine	SSW	0.6
West Gate	2018/6/28 23:40	-	<0.01	Fine	SSW	1.1
West Gate	2018/6/28 23:50	-	<0.01	Fine	SSW	0.9

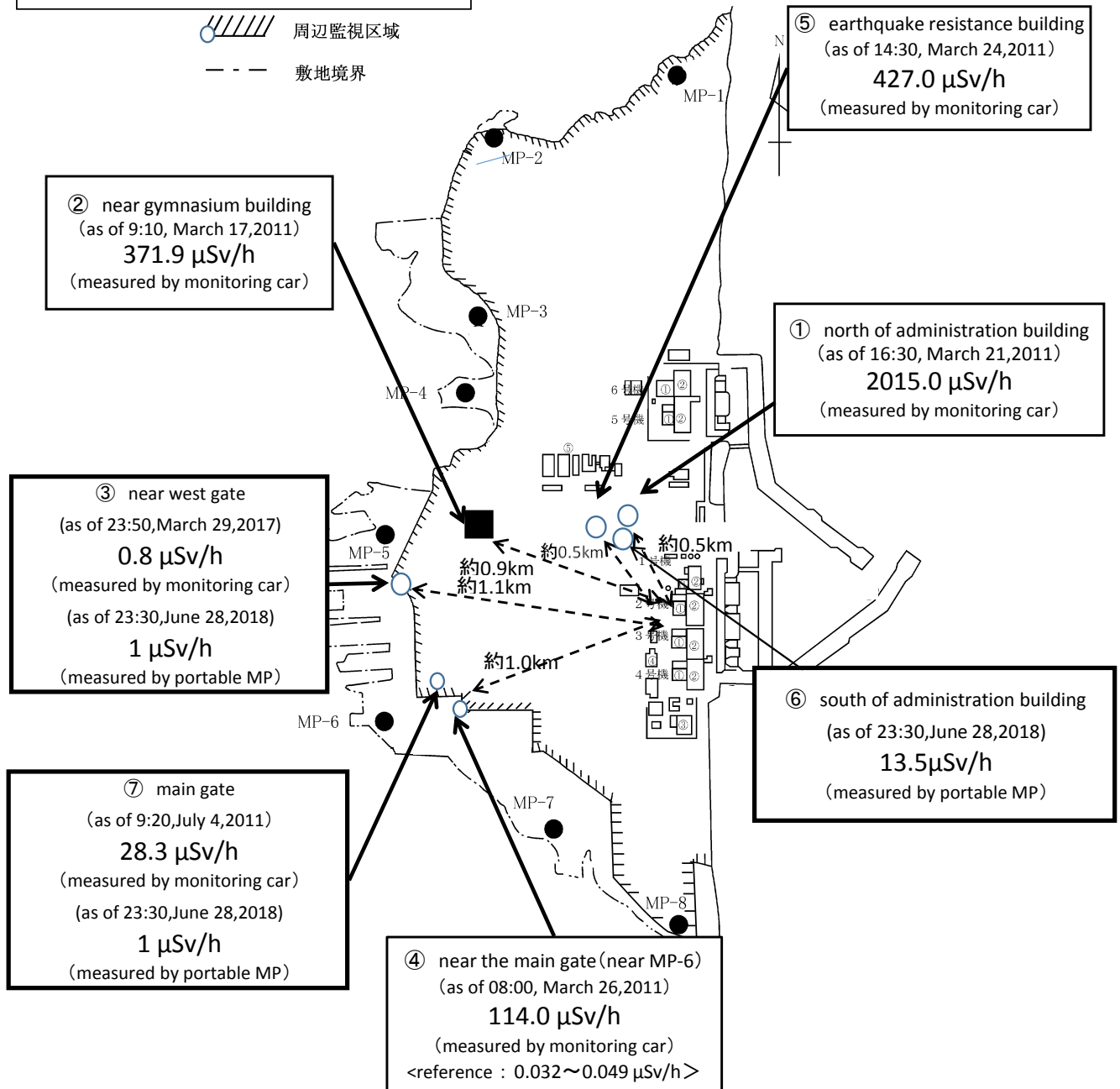
Fukushima Daiichi Nuclear Power Plant

2018/6/28

周辺監視区域: supervised outside area
敷地境界: site boundary

as of 23:50

 周辺監視区域
 敷地境界



※Reference data indicate the normal fluctuation range of airborne radiation rate.