

Fixed point Monitoring Status by Temporary Monitoring Post at Fukushima Daiichi Nuclear Power Station

Date	Radiation Dose Rate (μ Sv/h) At the Main Buiding	Radiation Dose Rate (μ Sv/h) At the Main Gate	Radiation Dose Rate (μ Sv/h) At the West Gate
2018/6/24 0:00	13	1	1
2018/6/24 0:30	14	1	1
2018/6/24 1:00	14	1	1
2018/6/24 1:30	14	1	1
2018/6/24 2:00	13	1	1
2018/6/24 2:30	14	1	1
2018/6/24 3:00	14	1	1
2018/6/24 3:30	14	1	1
2018/6/24 4:00	14	1	1
2018/6/24 4:30	14	1	1
2018/6/24 5:00	14	1	1
2018/6/24 5:30	14	1	1
2018/6/24 6:00	14	1	1
2018/6/24 6:30	14	1	1
2018/6/24 7:00	14	1	1
2018/6/24 7:30	14	1	1
2018/6/24 8:00	14	1	1
2018/6/24 8:30	14	1	1
2018/6/24 9:00	14	1	1
2018/6/24 9:30	14	1	1
2018/6/24 10:00	14	1	1
2018/6/24 10:30	14	1	1
2018/6/24 11:00	14	1	1
2018/6/24 11:30	14	1	1
2018/6/24 12:00	14	1	1
2018/6/24 12:30	14	1	1
2018/6/24 13:00	14	1	1
2018/6/24 13:30	14	1	1
2018/6/24 14:00	14	1	1
2018/6/24 14:30	14	1	1
2018/6/24 15:00	14	1	1
2018/6/24 15:30	14	1	1
2018/6/24 16:00	14	1	1
2018/6/24 16:30	14	1	1
2018/6/24 17:00	14	1	1
2018/6/24 17:30	14	1	1
2018/6/24 18:00	14	1	1
2018/6/24 18:30	14	1	1
2018/6/24 19:00	14	1	1
2018/6/24 19:30	14	1	1
2018/6/24 20:00	14	1	1
2018/6/24 20:30	14	1	1
2018/6/24 21:00	14	1	1
2018/6/24 21:30	14	1	1
2018/6/24 22:00	14	1	1
2018/6/24 22:30	14	1	1
2018/6/24 23:00	14	1	1
2018/6/24 23:30	14	1	1

Monitoring data at Fukushima Daiichi Nuclear Power Station (μ Sv/h)

*About the direction of the wind and the wind velocity, we are measuring with the weather observation meter of the 10m higher.

*"–": the wind velocity/"CALM": the wind direction is below 0.5m/s.

*As number of measurement devices in the field is increasing, measurement of dose rate (gamma ray) through the monitoring car was stopped at 0:00 on March 30, 2017.

Measuring Point	Measurement Date	γ Ray	Neutron Ray	Weather	Wind Direction	Wind Velocity (m/s)
West Gate	2018/6/24 0:00	–	<0.01	Cloudy	SSW	1.5
West Gate	2018/6/24 0:10	–	<0.01	Cloudy	SW	0.7
West Gate	2018/6/24 0:20	–	<0.01	Cloudy	–	CALM
West Gate	2018/6/24 0:30	–	<0.01	Cloudy	–	CALM
West Gate	2018/6/24 0:40	–	<0.01	Cloudy	–	CALM
West Gate	2018/6/24 0:50	–	<0.01	Cloudy	–	CALM
West Gate	2018/6/24 1:00	–	<0.01	Cloudy	NE	1.3
West Gate	2018/6/24 1:10	–	<0.01	Cloudy	NE	0.7
West Gate	2018/6/24 1:20	–	<0.01	Cloudy	SSE	0.7
West Gate	2018/6/24 1:30	–	<0.01	Cloudy	S	0.6
West Gate	2018/6/24 1:40	–	<0.01	Cloudy	SSW	0.9
West Gate	2018/6/24 1:50	–	<0.01	Cloudy	SSW	0.6
West Gate	2018/6/24 2:00	–	<0.01	Cloudy	–	CALM
West Gate	2018/6/24 2:10	–	<0.01	Cloudy	NW	0.5
West Gate	2018/6/24 2:20	–	<0.01	Cloudy	N	1.2
West Gate	2018/6/24 2:30	–	<0.01	Cloudy	N	1.2
West Gate	2018/6/24 2:40	–	<0.01	Cloudy	N	0.6
West Gate	2018/6/24 2:50	–	<0.01	Cloudy	S	0.6
West Gate	2018/6/24 3:00	–	<0.01	Cloudy	SSW	0.6
West Gate	2018/6/24 3:10	–	<0.01	Cloudy	WSW	0.6
West Gate	2018/6/24 3:20	–	<0.01	Cloudy	–	CALM
West Gate	2018/6/24 3:30	–	<0.01	Cloudy	NW	0.7
West Gate	2018/6/24 3:40	–	<0.01	Cloudy	–	CALM
West Gate	2018/6/24 3:50	–	<0.01	Cloudy	W	0.8
West Gate	2018/6/24 4:00	–	<0.01	Cloudy	–	CALM
West Gate	2018/6/24 4:10	–	<0.01	Cloudy	NE	0.8
West Gate	2018/6/24 4:20	–	<0.01	Cloudy	N	0.5
West Gate	2018/6/24 4:30	–	<0.01	Cloudy	N	0.8
West Gate	2018/6/24 4:40	–	<0.01	Fine	NW	1.0
West Gate	2018/6/24 4:50	–	<0.01	Fine	–	CALM
West Gate	2018/6/24 5:00	–	<0.01	Fine	SW	1.0
West Gate	2018/6/24 5:10	–	<0.01	Fine	–	CALM
West Gate	2018/6/24 5:20	–	<0.01	Fine	WSW	0.7
West Gate	2018/6/24 5:30	–	<0.01	Fine	WSW	0.5
West Gate	2018/6/24 5:40	–	<0.01	Fine	–	CALM
West Gate	2018/6/24 5:50	–	<0.01	Fine	E	0.9
West Gate	2018/6/24 6:00	–	<0.01	Fine	SSE	1.1
West Gate	2018/6/24 6:10	–	<0.01	Fine	SSW	1.2
West Gate	2018/6/24 6:20	–	<0.01	Fine	SSW	1.8
West Gate	2018/6/24 6:30	–	<0.01	Fine	S	1.0
West Gate	2018/6/24 6:40	–	<0.01	Fine	–	CALM
West Gate	2018/6/24 6:50	–	<0.01	Fine	NNW	1.0
West Gate	2018/6/24 7:00	–	<0.01	Fine	N	1.0
West Gate	2018/6/24 7:10	–	<0.01	Fine	N	1.0
West Gate	2018/6/24 7:20	–	<0.01	Fine	NNE	1.1
West Gate	2018/6/24 7:30	–	<0.01	Fine	–	CALM
West Gate	2018/6/24 7:40	–	<0.01	Fine	E	1.7
West Gate	2018/6/24 7:50	–	<0.01	Fine	ESE	1.3
West Gate	2018/6/24 8:00	–	<0.01	Fine	ESE	0.9
West Gate	2018/6/24 8:10	–	<0.01	Fine	SE	1.3
West Gate	2018/6/24 8:20	–	<0.01	Fine	SE	1.9
West Gate	2018/6/24 8:30	–	<0.01	Fine	SE	1.6
West Gate	2018/6/24 8:40	–	<0.01	Fine	SE	1.1
West Gate	2018/6/24 8:50	–	<0.01	Fine	SE	1.5
West Gate	2018/6/24 9:00	–	<0.01	Fine	SE	1.6
West Gate	2018/6/24 9:10	–	<0.01	Fine	SSE	1.4
West Gate	2018/6/24 9:20	–	<0.01	Fine	SE	1.2
West Gate	2018/6/24 9:30	–	<0.01	Fine	SE	1.6
West Gate	2018/6/24 9:40	–	<0.01	Fine	SE	1.7
West Gate	2018/6/24 9:50	–	<0.01	Fine	SE	2.4
West Gate	2018/6/24 10:00	–	<0.01	Fine	SSE	1.7
West Gate	2018/6/24 10:10	–	<0.01	Fine	SE	2.1
West Gate	2018/6/24 10:20	–	<0.01	Fine	SE	2.8
West Gate	2018/6/24 10:30	–	<0.01	Fine	SE	2.6
West Gate	2018/6/24 10:40	–	<0.01	Fine	SE	2.9
West Gate	2018/6/24 10:50	–	<0.01	Fine	SE	2.9
West Gate	2018/6/24 11:00	–	<0.01	Fine	SE	2.5
West Gate	2018/6/24 11:10	–	<0.01	Fine	SSE	3.1
West Gate	2018/6/24 11:20	–	<0.01	Fine	SE	3.4

Measuring Point	Measurement Date	γ Ray	Neutron Ray	Weather	Wind Direction	Wind Velocity (m/s)
West Gate	2018/6/24 11:30	-	<0.01	Fine	SE	2.9
West Gate	2018/6/24 11:40	-	<0.01	Fine	SE	2.5
West Gate	2018/6/24 11:50	-	<0.01	Fine	SE	2.9
West Gate	2018/6/24 12:00	-	<0.01	Fine	SE	2.3
West Gate	2018/6/24 12:10	-	<0.01	Fine	SE	2.8
West Gate	2018/6/24 12:20	-	<0.01	Fine	SE	2.9
West Gate	2018/6/24 12:30	-	<0.01	Fine	SSE	3.2
West Gate	2018/6/24 12:40	-	<0.01	Fine	SSE	4.9
West Gate	2018/6/24 12:50	-	<0.01	Fine	SSE	4.0
West Gate	2018/6/24 13:00	-	<0.01	Fine	SSE	3.2
West Gate	2018/6/24 13:10	-	<0.01	Fine	SSE	3.7
West Gate	2018/6/24 13:20	-	<0.01	Fine	SSE	4.2
West Gate	2018/6/24 13:30	-	<0.01	Fine	SSE	4.5
West Gate	2018/6/24 13:40	-	<0.01	Fine	SSE	4.6
West Gate	2018/6/24 13:50	-	<0.01	Fine	SSE	4.9
West Gate	2018/6/24 14:00	-	<0.01	Fine	SSE	4.8
West Gate	2018/6/24 14:10	-	<0.01	Fine	SSE	4.5
West Gate	2018/6/24 14:20	-	<0.01	Fine	SSE	4.4
West Gate	2018/6/24 14:30	-	<0.01	Fine	SE	3.6
West Gate	2018/6/24 14:40	-	<0.01	Fine	SSE	3.8
West Gate	2018/6/24 14:50	-	<0.01	Fine	SSE	3.3
West Gate	2018/6/24 15:00	-	<0.01	Fine	SSE	4.0
West Gate	2018/6/24 15:10	-	<0.01	Fine	S	4.6
West Gate	2018/6/24 15:20	-	<0.01	Fine	SSE	4.3
West Gate	2018/6/24 15:30	-	<0.01	Fine	SSE	3.2
West Gate	2018/6/24 15:40	-	<0.01	Fine	SSE	3.0
West Gate	2018/6/24 15:50	-	<0.01	Fine	S	3.5
West Gate	2018/6/24 16:00	-	<0.01	Fine	SSW	4.1
West Gate	2018/6/24 16:10	-	<0.01	Fine	S	3.5
West Gate	2018/6/24 16:20	-	<0.01	Fine	S	3.6
West Gate	2018/6/24 16:30	-	<0.01	Fine	SSE	2.8
West Gate	2018/6/24 16:40	-	<0.01	Fine	SSE	3.2
West Gate	2018/6/24 16:50	-	<0.01	Fine	SSE	3.1
West Gate	2018/6/24 17:00	-	<0.01	Fine	SSE	3.4
West Gate	2018/6/24 17:10	-	<0.01	Fine	S	4.2
West Gate	2018/6/24 17:20	-	<0.01	Fine	SSW	4.1
West Gate	2018/6/24 17:30	-	<0.01	Fine	S	4.9
West Gate	2018/6/24 17:40	-	<0.01	Fine	S	4.4
West Gate	2018/6/24 17:50	-	<0.01	Fine	SSW	4.0
West Gate	2018/6/24 18:00	-	<0.01	Fine	S	4.1
West Gate	2018/6/24 18:10	-	<0.01	Fine	SSE	2.7
West Gate	2018/6/24 18:20	-	<0.01	Fine	SSE	2.7
West Gate	2018/6/24 18:30	-	<0.01	Fine	S	3.0
West Gate	2018/6/24 18:40	-	<0.01	Fine	S	2.8
West Gate	2018/6/24 18:50	-	<0.01	Fine	S	2.3
West Gate	2018/6/24 19:00	-	<0.01	Fine	SSW	1.4
West Gate	2018/6/24 19:10	-	<0.01	Fine	SSW	1.4
West Gate	2018/6/24 19:20	-	<0.01	Fine	SSW	0.9
West Gate	2018/6/24 19:30	-	<0.01	Fine	W	0.5
West Gate	2018/6/24 19:40	-	<0.01	Fine	WNW	0.7
West Gate	2018/6/24 19:50	-	<0.01	Fine	-	CALM
West Gate	2018/6/24 20:00	-	<0.01	Fine	-	CALM
West Gate	2018/6/24 20:10	-	<0.01	Fine	-	CALM
West Gate	2018/6/24 20:20	-	<0.01	Fine	-	CALM
West Gate	2018/6/24 20:30	-	<0.01	Fine	-	CALM
West Gate	2018/6/24 20:40	-	<0.01	Fine	-	CALM
West Gate	2018/6/24 20:50	-	<0.01	Fine	-	CALM
West Gate	2018/6/24 21:00	-	<0.01	Fine	-	CALM
West Gate	2018/6/24 21:10	-	<0.01	Fine	-	CALM
West Gate	2018/6/24 21:20	-	<0.01	Fine	NE	0.8
West Gate	2018/6/24 21:30	-	<0.01	Fine	-	CALM
West Gate	2018/6/24 21:40	-	<0.01	Fine	-	CALM
West Gate	2018/6/24 21:50	-	<0.01	Fine	-	CALM
West Gate	2018/6/24 22:00	-	<0.01	Fine	NNE	0.8
West Gate	2018/6/24 22:10	-	<0.01	Fine	-	CALM
West Gate	2018/6/24 22:20	-	<0.01	Fine	NNW	1.1
West Gate	2018/6/24 22:30	-	<0.01	Fine	NW	1.0
West Gate	2018/6/24 22:40	-	<0.01	Fine	WSW	0.7
West Gate	2018/6/24 22:50	-	<0.01	Fine	WSW	0.8
West Gate	2018/6/24 23:00	-	<0.01	Fine	-	CALM
West Gate	2018/6/24 23:10	-	<0.01	Fine	ESE	0.5
West Gate	2018/6/24 23:20	-	<0.01	Fine	SSW	1.0
West Gate	2018/6/24 23:30	-	<0.01	Fine	SW	0.9
West Gate	2018/6/24 23:40	-	<0.01	Fine	SW	1.3
West Gate	2018/6/24 23:50	-	<0.01	Fine	-	CALM



Fukushima Daiichi Nuclear Power Plant

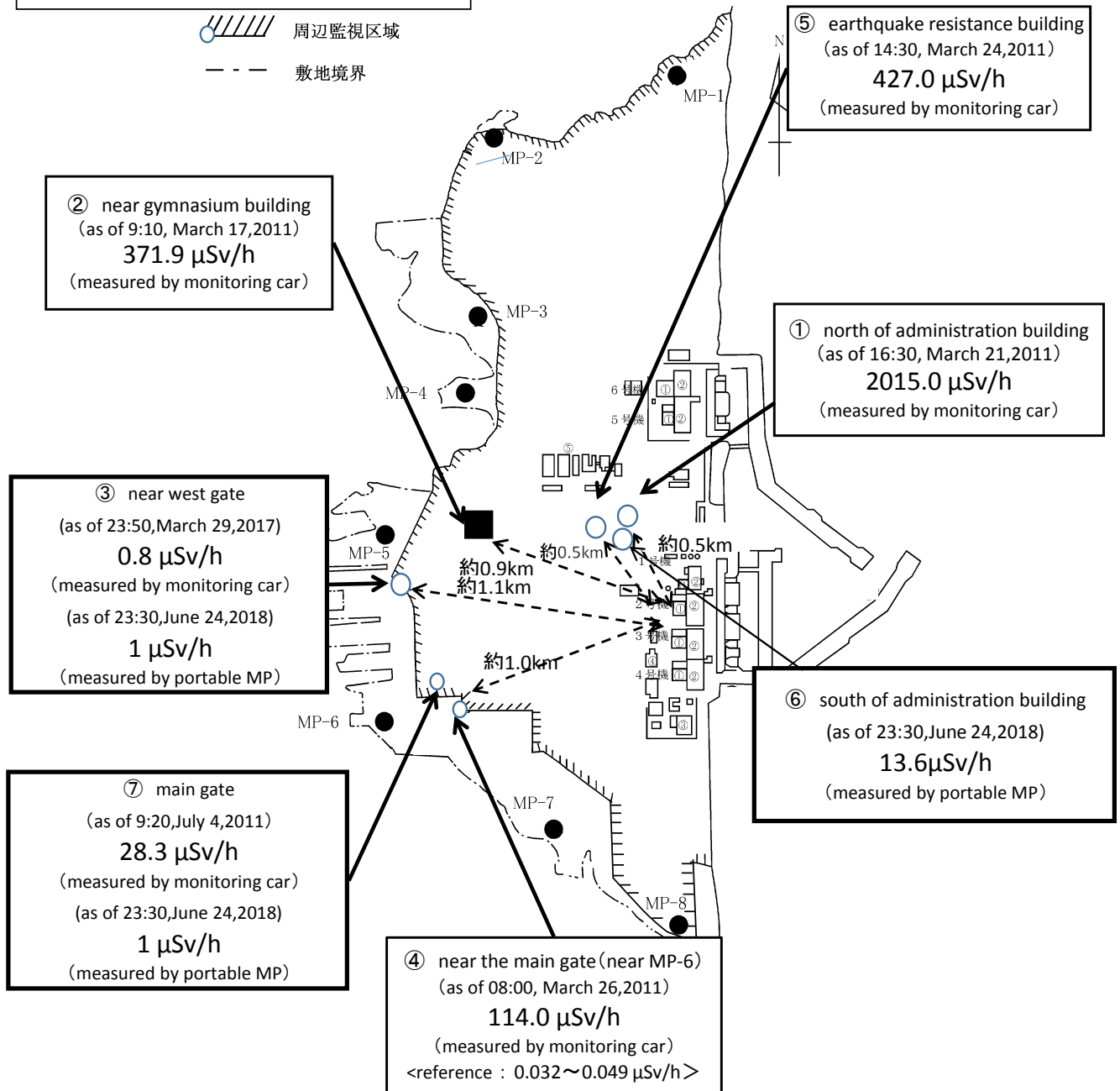
2018/6/24

周辺監視区域: supervised outside area

as of 23:50

敷地境界: site boundary

 周辺監視区域
 敷地境界



※Reference data indicate the normal fluctuation range of airborne radiation rate.