

Fixed point Monitoring Status by Temporary Monitoring Post at Fukushima Daiichi Nuclear Power Station

Date	Radiation Dose Rate (μ Sv/h) At the Main Buiding	Radiation Dose Rate (μ Sv/h) At the Main Gate	Radiation Dose Rate (μ Sv/h) At the West Gate
2018/6/4 0:00	13	1	1
2018/6/4 0:30	13	1	1
2018/6/4 1:00	13	1	1
2018/6/4 1:30	13	1	1
2018/6/4 2:00	13	1	1
2018/6/4 2:30	13	1	1
2018/6/4 3:00	13	1	1
2018/6/4 3:30	13	1	1
2018/6/4 4:00	13	1	1
2018/6/4 4:30	13	1	1
2018/6/4 5:00	13	1	1
2018/6/4 5:30	13	1	1
2018/6/4 6:00	13	1	1
2018/6/4 6:30	13	1	1
2018/6/4 7:00	13	1	1
2018/6/4 7:30	13	1	1
2018/6/4 8:00	14	1	1
2018/6/4 8:30	14	1	1
2018/6/4 9:00	14	1	1
2018/6/4 9:30	14	1	1
2018/6/4 10:00	14	1	1
2018/6/4 10:30	14	1	1
2018/6/4 11:00	14	1	1
2018/6/4 11:30	14	1	1
2018/6/4 12:00	14	1	1
2018/6/4 12:30	14	1	1
2018/6/4 13:00	14	1	1
2018/6/4 13:30	14	1	1
2018/6/4 14:00	14	1	1
2018/6/4 14:30	14	1	1
2018/6/4 15:00	14	1	1
2018/6/4 15:30	14	1	1
2018/6/4 16:00	14	1	1
2018/6/4 16:30	14	1	1
2018/6/4 17:00	14	1	1
2018/6/4 17:30	14	1	1
2018/6/4 18:00	14	1	1
2018/6/4 18:30	13	1	1
2018/6/4 19:00	14	1	1
2018/6/4 19:30	13	1	1
2018/6/4 20:00	13	1	1
2018/6/4 20:30	13	1	1
2018/6/4 21:00	13	1	1
2018/6/4 21:30	13	1	1
2018/6/4 22:00	13	1	1
2018/6/4 22:30	13	1	1
2018/6/4 23:00	13	1	1
2018/6/4 23:30	13	1	1

Monitoring data at Fukushima Daiichi Nuclear Power Station (μ Sv/h)

*About the direction of the wind and the wind velocity,we are measuring with the weather observation meter of the 10m higher.

*"-": the wind velocity/"CALM":the wind direction is below 0.5m/s.

*As number of measurement devices in the field is increasing, measurement of dose rate (gamma ray) through the monitoring car was stopped at 0:00 on March 30, 2017.

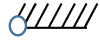

Measuring Point	Measurement Date	γ Ray	Neutron Ray	Weather	Wind Direction	Wind Velocity (m/s)
West Gate	2018/6/4 0:00	-	<0.01	Fine	-	CALM
West Gate	2018/6/4 0:10	-	<0.01	Fine	-	CALM
West Gate	2018/6/4 0:20	-	<0.01	Fine	W	0.7
West Gate	2018/6/4 0:30	-	<0.01	Fine	W	0.7
West Gate	2018/6/4 0:40	-	<0.01	Fine	-	CALM
West Gate	2018/6/4 0:50	-	<0.01	Fine	WNW	0.7
West Gate	2018/6/4 1:00	-	<0.01	Fine	NNW	0.8
West Gate	2018/6/4 1:10	-	<0.01	Fine	-	CALM
West Gate	2018/6/4 1:20	-	<0.01	Fine	-	CALM
West Gate	2018/6/4 1:30	-	<0.01	Fine	WNW	0.5
West Gate	2018/6/4 1:40	-	<0.01	Fine	-	CALM
West Gate	2018/6/4 1:50	-	<0.01	Fine	-	CALM
West Gate	2018/6/4 2:00	-	<0.01	Fine	WNW	1.1
West Gate	2018/6/4 2:10	-	<0.01	Fine	WNW	1.1
West Gate	2018/6/4 2:20	-	<0.01	Fine	WNW	1.0
West Gate	2018/6/4 2:30	-	<0.01	Fine	W	0.5
West Gate	2018/6/4 2:40	-	<0.01	Fine	WNW	0.8
West Gate	2018/6/4 2:50	-	<0.01	Fine	WNW	1.0
West Gate	2018/6/4 3:00	-	<0.01	Fine	-	CALM
West Gate	2018/6/4 3:10	-	<0.01	Fine	NNW	0.7
West Gate	2018/6/4 3:20	-	<0.01	Fine	NW	0.5
West Gate	2018/6/4 3:30	-	<0.01	Fine	NW	0.7
West Gate	2018/6/4 3:40	-	<0.01	Fine	WNW	1.4
West Gate	2018/6/4 3:50	-	<0.01	Fine	NW	1.5
West Gate	2018/6/4 4:00	-	<0.01	Fine	NW	1.3
West Gate	2018/6/4 4:10	-	<0.01	Fine	NW	0.6
West Gate	2018/6/4 4:20	-	<0.01	Fine	N	1.0
West Gate	2018/6/4 4:30	-	<0.01	Fine	NNW	1.3
West Gate	2018/6/4 4:40	-	<0.01	Fine	NNW	0.6
West Gate	2018/6/4 4:50	-	<0.01	Fine	NNW	0.6
West Gate	2018/6/4 5:00	-	<0.01	Fine	-	CALM
West Gate	2018/6/4 5:10	-	<0.01	Fine	NNE	0.7
West Gate	2018/6/4 5:20	-	<0.01	Fine	N	1.0
West Gate	2018/6/4 5:30	-	<0.01	Fine	N	2.0
West Gate	2018/6/4 5:40	-	<0.01	Fine	N	2.2
West Gate	2018/6/4 5:50	-	<0.01	Fine	N	2.3
West Gate	2018/6/4 6:00	-	<0.01	Fine	NNW	1.9
West Gate	2018/6/4 6:10	-	<0.01	Fine	NNW	2.0
West Gate	2018/6/4 6:20	-	<0.01	Fine	N	2.1
West Gate	2018/6/4 6:30	-	<0.01	Fine	NNW	1.6
West Gate	2018/6/4 6:40	-	<0.01	Fine	NNW	1.0
West Gate	2018/6/4 6:50	-	<0.01	Fine	NNW	1.1
West Gate	2018/6/4 7:00	-	<0.01	Fine	NNW	1.4
West Gate	2018/6/4 7:10	-	<0.01	Cloudy	NNW	2.0
West Gate	2018/6/4 7:20	-	<0.01	Cloudy	NNW	1.9
West Gate	2018/6/4 7:30	-	<0.01	Cloudy	NNW	2.0
West Gate	2018/6/4 7:40	-	<0.01	Cloudy	N	1.8
West Gate	2018/6/4 7:50	-	<0.01	Cloudy	NE	1.9
West Gate	2018/6/4 8:00	-	<0.01	Cloudy	ENE	2.0
West Gate	2018/6/4 8:10	-	<0.01	Cloudy	ENE	2.4
West Gate	2018/6/4 8:20	-	<0.01	Cloudy	ENE	2.3
West Gate	2018/6/4 8:30	-	<0.01	Fine	ENE	2.6
West Gate	2018/6/4 8:40	-	<0.01	Fine	NE	2.2
West Gate	2018/6/4 8:50	-	<0.01	Fine	ENE	2.2
West Gate	2018/6/4 9:00	-	<0.01	Fine	ENE	2.5
West Gate	2018/6/4 9:10	-	<0.01	Fine	ENE	2.2
West Gate	2018/6/4 9:20	-	<0.01	Fine	E	2.0
West Gate	2018/6/4 9:30	-	<0.01	Fine	E	1.8
West Gate	2018/6/4 9:40	-	<0.01	Fine	E	1.9
West Gate	2018/6/4 9:50	-	<0.01	Fine	E	1.6
West Gate	2018/6/4 10:00	-	<0.01	Fine	E	2.0
West Gate	2018/6/4 10:10	-	<0.01	Fine	ESE	2.4
West Gate	2018/6/4 10:20	-	<0.01	Fine	SE	2.7
West Gate	2018/6/4 10:30	-	<0.01	Fine	ESE	3.1
West Gate	2018/6/4 10:40	-	<0.01	Fine	ESE	2.8
West Gate	2018/6/4 10:50	-	<0.01	Fine	SE	2.4
West Gate	2018/6/4 11:00	-	<0.01	Fine	SE	2.9
West Gate	2018/6/4 11:10	-	<0.01	Fine	SE	2.7
West Gate	2018/6/4 11:20	-	<0.01	Fine	SE	2.5

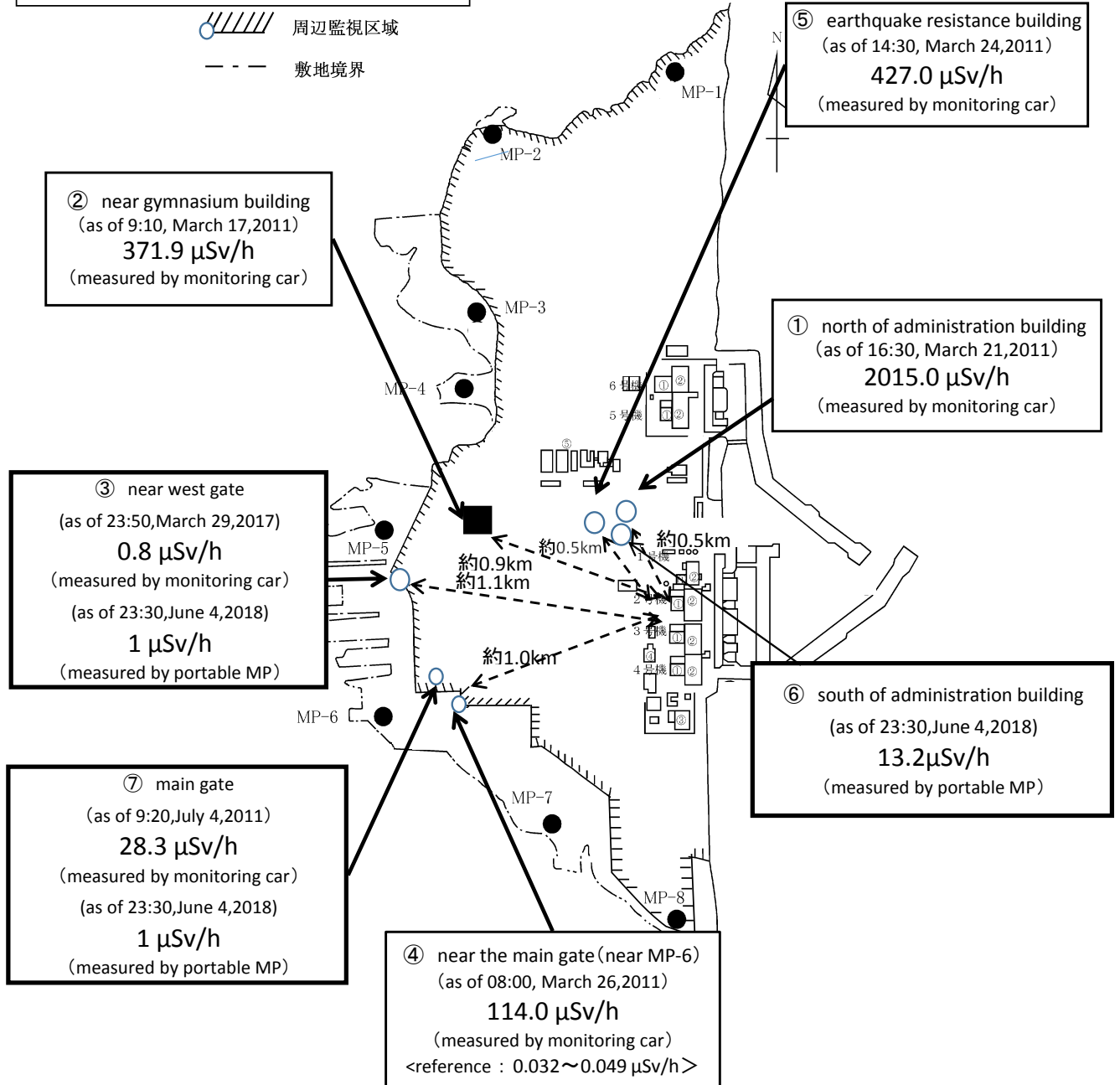
Measuring Point	Measurement Date	γ Ray	Neutron Ray	Weather	Wind Direction	Wind Velocity (m/s)
West Gate	2018/6/4 11:30	-	<0.01	Fine	SE	2.7
West Gate	2018/6/4 11:40	-	<0.01	Fine	SE	2.9
West Gate	2018/6/4 11:50	-	<0.01	Fine	SE	3.1
West Gate	2018/6/4 12:00	-	<0.01	Fine	SE	3.1
West Gate	2018/6/4 12:10	-	<0.01	Fine	SE	2.8
West Gate	2018/6/4 12:20	-	<0.01	Fine	ESE	2.9
West Gate	2018/6/4 12:30	-	<0.01	Fine	ESE	2.9
West Gate	2018/6/4 12:40	-	<0.01	Fine	SE	2.7
West Gate	2018/6/4 12:50	-	<0.01	Fine	SE	3.2
West Gate	2018/6/4 13:00	-	<0.01	Fine	SE	3.5
West Gate	2018/6/4 13:10	-	<0.01	Fine	SE	2.6
West Gate	2018/6/4 13:20	-	<0.01	Fine	SSE	2.2
West Gate	2018/6/4 13:30	-	<0.01	Fine	SE	2.6
West Gate	2018/6/4 13:40	-	<0.01	Fine	ESE	3.1
West Gate	2018/6/4 13:50	-	<0.01	Fine	ESE	3.5
West Gate	2018/6/4 14:00	-	<0.01	Fine	SE	3.4
West Gate	2018/6/4 14:10	-	<0.01	Fine	SE	3.2
West Gate	2018/6/4 14:20	-	<0.01	Fine	SE	2.9
West Gate	2018/6/4 14:30	-	<0.01	Fine	SE	3.3
West Gate	2018/6/4 14:40	-	<0.01	Fine	SE	2.8
West Gate	2018/6/4 14:50	-	<0.01	Fine	SE	2.3
West Gate	2018/6/4 15:00	-	<0.01	Fine	SSE	2.4
West Gate	2018/6/4 15:10	-	<0.01	Fine	SSE	3.1
West Gate	2018/6/4 15:20	-	<0.01	Fine	SSE	3.1
West Gate	2018/6/4 15:30	-	<0.01	Fine	SSE	3.3
West Gate	2018/6/4 15:40	-	<0.01	Fine	SSE	3.0
West Gate	2018/6/4 15:50	-	<0.01	Fine	SSE	3.1
West Gate	2018/6/4 16:00	-	<0.01	Fine	SE	2.4
West Gate	2018/6/4 16:10	-	<0.01	Fine	SE	2.4
West Gate	2018/6/4 16:20	-	<0.01	Fine	SE	2.6
West Gate	2018/6/4 16:30	-	<0.01	Fine	SE	2.4
West Gate	2018/6/4 16:40	-	<0.01	Fine	SSE	2.3
West Gate	2018/6/4 16:50	-	<0.01	Fine	SSE	2.3
West Gate	2018/6/4 17:00	-	<0.01	Fine	SSE	2.3
West Gate	2018/6/4 17:10	-	<0.01	Fine	SSE	2.6
West Gate	2018/6/4 17:20	-	<0.01	Fine	SSE	3.0
West Gate	2018/6/4 17:30	-	<0.01	Fine	SSE	3.0
West Gate	2018/6/4 17:40	-	<0.01	Fine	SSE	2.8
West Gate	2018/6/4 17:50	-	<0.01	Fine	SSE	2.5
West Gate	2018/6/4 18:00	-	<0.01	Fine	SSE	2.0
West Gate	2018/6/4 18:10	-	<0.01	Fine	S	2.2
West Gate	2018/6/4 18:20	-	<0.01	Fine	SSE	2.0
West Gate	2018/6/4 18:30	-	<0.01	Fine	SSE	1.7
West Gate	2018/6/4 18:40	-	<0.01	Fine	SSE	2.0
West Gate	2018/6/4 18:50	-	<0.01	Fine	SSE	2.1
West Gate	2018/6/4 19:00	-	<0.01	Fine	S	2.5
West Gate	2018/6/4 19:10	-	<0.01	Fine	S	2.0
West Gate	2018/6/4 19:20	-	<0.01	Fine	S	1.7
West Gate	2018/6/4 19:30	-	<0.01	Fine	S	1.7
West Gate	2018/6/4 19:40	-	<0.01	Fine	SSW	1.6
West Gate	2018/6/4 19:50	-	<0.01	Fine	SSW	1.3
West Gate	2018/6/4 20:00	-	<0.01	Fine	SSW	1.2
West Gate	2018/6/4 20:10	-	<0.01	Fine	SSW	1.0
West Gate	2018/6/4 20:20	-	<0.01	Fine	SSW	0.9
West Gate	2018/6/4 20:30	-	<0.01	Fine	-	CALM
West Gate	2018/6/4 20:40	-	<0.01	Fine	-	CALM
West Gate	2018/6/4 20:50	-	<0.01	Fine	ENE	1.1
West Gate	2018/6/4 21:00	-	<0.01	Fine	ENE	1.1
West Gate	2018/6/4 21:10	-	<0.01	Fine	E	0.9
West Gate	2018/6/4 21:20	-	<0.01	Fine	SE	1.1
West Gate	2018/6/4 21:30	-	<0.01	Fine	SE	1.2
West Gate	2018/6/4 21:40	-	<0.01	Fine	SE	1.0
West Gate	2018/6/4 21:50	-	<0.01	Fine	S	0.8
West Gate	2018/6/4 22:00	-	<0.01	Fine	WSW	0.6
West Gate	2018/6/4 22:10	-	<0.01	Fine	WSW	1.1
West Gate	2018/6/4 22:20	-	<0.01	Fine	W	0.5
West Gate	2018/6/4 22:30	-	<0.01	Fine	W	0.5
West Gate	2018/6/4 22:40	-	<0.01	Fine	-	CALM
West Gate	2018/6/4 22:50	-	<0.01	Fine	-	CALM
West Gate	2018/6/4 23:00	-	<0.01	Fine	W	0.6
West Gate	2018/6/4 23:10	-	<0.01	Fine	W	0.6
West Gate	2018/6/4 23:20	-	<0.01	Fine	W	0.9
West Gate	2018/6/4 23:30	-	<0.01	Fine	-	CALM
West Gate	2018/6/4 23:40	-	<0.01	Fine	WSW	0.6
West Gate	2018/6/4 23:50	-	<0.01	Fine	WSW	0.8

Fukushima Daiichi Nuclear Power Plant

2018/6/4
as of 23:50

周辺監視区域 : supervised outside area
敷地境界 : site boundary

 周辺監視区域
 敷地境界



※Reference data indicate the normal fluctuation range of airborne radiation rate.