

Fixed point Monitoring Status by Temporary Monitoring Post at Fukushima Daiichi Nuclear Power Station

Date	Radiation Dose Rate (μ Sv/h) At the Main Buiding	Radiation Dose Rate (μ Sv/h) At the Main Gate	Radiation Dose Rate (μ Sv/h) At the West Gate
2018/5/22 0:00	13	1	1
2018/5/22 0:30	13	1	1
2018/5/22 1:00	13	1	1
2018/5/22 1:30	13	1	1
2018/5/22 2:00	13	1	1
2018/5/22 2:30	13	1	1
2018/5/22 3:00	13	1	1
2018/5/22 3:30	13	1	1
2018/5/22 4:00	13	1	1
2018/5/22 4:30	14	1	1
2018/5/22 5:00	13	1	1
2018/5/22 5:30	14	1	1
2018/5/22 6:00	14	1	1
2018/5/22 6:30	14	1	1
2018/5/22 7:00	14	1	1
2018/5/22 7:30	14	1	1
2018/5/22 8:00	14	1	1
2018/5/22 8:30	14	1	1
2018/5/22 9:00	14	1	1
2018/5/22 9:30	14	1	1
2018/5/22 10:00	14	1	1
2018/5/22 10:30	14	1	1
2018/5/22 11:00	14	1	1
2018/5/22 11:30	14	1	1
2018/5/22 12:00	14	1	1
2018/5/22 12:30	14	1	1
2018/5/22 13:00	14	1	1
2018/5/22 13:30	14	1	1
2018/5/22 14:00	14	1	1
2018/5/22 14:30	14	1	1
2018/5/22 15:00	14	1	1
2018/5/22 15:30	14	1	1
2018/5/22 16:00	14	1	1
2018/5/22 16:30	14	1	1
2018/5/22 17:00	14	1	1
2018/5/22 17:30	14	1	1
2018/5/22 18:00	14	1	1
2018/5/22 18:30	14	1	1
2018/5/22 19:00	14	1	1
2018/5/22 19:30	14	1	1
2018/5/22 20:00	14	1	1
2018/5/22 20:30	14	1	1
2018/5/22 21:00	14	1	1
2018/5/22 21:30	14	1	1
2018/5/22 22:00	14	1	1
2018/5/22 22:30	13	1	1
2018/5/22 23:00	13	1	1
2018/5/22 23:30	13	1	1

Monitoring data at Fukushima Daiichi Nuclear Power Station (μ Sv/h)

*About the direction of the wind and the wind velocity, we are measuring with the weather observation meter of the 10m higher.

*"-": the wind velocity/"CALM":the wind direction is below 0.5m/s.

*As number of measurement devices in the field is increasing, measurement of dose rate (gamma ray) through the monitoring car was stopped at 0:00 on March 30, 2017.

Measuring Point	Measurement Date	γ Ray	Neutron Ray	Weather	Wind Direction	Wind Velocity (m/s)
West Gate	2018/5/22 0:00	-	<0.01	Fine	WNW	1.2
West Gate	2018/5/22 0:10	-	<0.01	Fine	W	1.3
West Gate	2018/5/22 0:20	-	<0.01	Fine	W	1.1
West Gate	2018/5/22 0:30	-	<0.01	Fine	W	1.2
West Gate	2018/5/22 0:40	-	<0.01	Fine	WNW	1.8
West Gate	2018/5/22 0:50	-	<0.01	Fine	WNW	1.0
West Gate	2018/5/22 1:00	-	<0.01	Fine	W	1.3
West Gate	2018/5/22 1:10	-	<0.01	Fine	W	1.7
West Gate	2018/5/22 1:20	-	<0.01	Fine	W	1.6
West Gate	2018/5/22 1:30	-	<0.01	Fine	W	1.4
West Gate	2018/5/22 1:40	-	<0.01	Fine	WNW	2.0
West Gate	2018/5/22 1:50	-	<0.01	Fine	W	1.7
West Gate	2018/5/22 2:00	-	<0.01	Fine	WNW	1.3
West Gate	2018/5/22 2:10	-	<0.01	Fine	WNW	1.4
West Gate	2018/5/22 2:20	-	<0.01	Fine	W	1.0
West Gate	2018/5/22 2:30	-	<0.01	Fine	W	1.3
West Gate	2018/5/22 2:40	-	<0.01	Fine	W	1.3
West Gate	2018/5/22 2:50	-	<0.01	Fine	W	1.6
West Gate	2018/5/22 3:00	-	<0.01	Fine	W	1.6
West Gate	2018/5/22 3:10	-	<0.01	Fine	W	1.2
West Gate	2018/5/22 3:20	-	<0.01	Fine	W	1.1
West Gate	2018/5/22 3:30	-	<0.01	Fine	W	1.5
West Gate	2018/5/22 3:40	-	<0.01	Fine	W	1.4
West Gate	2018/5/22 3:50	-	<0.01	Fine	W	1.0
West Gate	2018/5/22 4:00	-	<0.01	Fine	W	0.9
West Gate	2018/5/22 4:10	-	<0.01	Fine	W	0.8
West Gate	2018/5/22 4:20	-	<0.01	Fine	W	1.1
West Gate	2018/5/22 4:30	-	<0.01	Fine	W	1.1
West Gate	2018/5/22 4:40	-	<0.01	Fine	W	0.8
West Gate	2018/5/22 4:50	-	<0.01	Fine	W	1.1
West Gate	2018/5/22 5:00	-	<0.01	Fine	W	1.2
West Gate	2018/5/22 5:10	-	<0.01	Fine	WNW	1.7
West Gate	2018/5/22 5:20	-	<0.01	Fine	WNW	2.0
West Gate	2018/5/22 5:30	-	<0.01	Fine	WNW	1.8
West Gate	2018/5/22 5:40	-	<0.01	Fine	WNW	1.3
West Gate	2018/5/22 5:50	-	<0.01	Fine	W	1.0
West Gate	2018/5/22 6:00	-	<0.01	Fine	-	CALM
West Gate	2018/5/22 6:10	-	<0.01	Fine	WNW	0.7
West Gate	2018/5/22 6:20	-	<0.01	Fine	-	CALM
West Gate	2018/5/22 6:30	-	<0.01	Fine	SSW	0.7
West Gate	2018/5/22 6:40	-	<0.01	Fine	S	0.8
West Gate	2018/5/22 6:50	-	<0.01	Fine	SE	0.6
West Gate	2018/5/22 7:00	-	<0.01	Fine	-	CALM
West Gate	2018/5/22 7:10	-	<0.01	Fine	ESE	0.7
West Gate	2018/5/22 7:20	-	<0.01	Fine	ESE	1.2
West Gate	2018/5/22 7:30	-	<0.01	Fine	ESE	1.1
West Gate	2018/5/22 7:40	-	<0.01	Fine	ESE	1.0
West Gate	2018/5/22 7:50	-	<0.01	Fine	SE	0.9
West Gate	2018/5/22 8:00	-	<0.01	Fine	ESE	1.3
West Gate	2018/5/22 8:10	-	<0.01	Fine	ESE	1.5
West Gate	2018/5/22 8:20	-	<0.01	Fine	ESE	1.5
West Gate	2018/5/22 8:30	-	<0.01	Fine	ESE	1.6
West Gate	2018/5/22 8:40	-	<0.01	Fine	E	1.8
West Gate	2018/5/22 8:50	-	<0.01	Fine	E	1.9
West Gate	2018/5/22 9:00	-	<0.01	Fine	E	2.1
West Gate	2018/5/22 9:10	-	<0.01	Fine	ESE	2.2
West Gate	2018/5/22 9:20	-	<0.01	Fine	ESE	2.4
West Gate	2018/5/22 9:30	-	<0.01	Fine	E	2.6
West Gate	2018/5/22 9:40	-	<0.01	Fine	ESE	2.0
West Gate	2018/5/22 9:50	-	<0.01	Fine	SE	2.3
West Gate	2018/5/22 10:00	-	<0.01	Fine	SE	2.2
West Gate	2018/5/22 10:10	-	<0.01	Fine	SE	2.4
West Gate	2018/5/22 10:20	-	<0.01	Fine	SE	2.2
West Gate	2018/5/22 10:30	-	<0.01	Fine	SE	2.6
West Gate	2018/5/22 10:40	-	<0.01	Fine	SE	2.4
West Gate	2018/5/22 10:50	-	<0.01	Fine	SE	2.4
West Gate	2018/5/22 11:00	-	<0.01	Fine	ESE	2.9
West Gate	2018/5/22 11:10	-	<0.01	Fine	SE	2.7
West Gate	2018/5/22 11:20	-	<0.01	Fine	SE	2.5

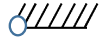

Measuring Point	Measurement Date	γ Ray	Neutron Ray	Weather	Wind Direction	Wind Velocity (m/s)
West Gate	2018/5/22 11:30	-	<0.01	Fine	SSE	3.0
West Gate	2018/5/22 11:40	-	<0.01	Fine	SSE	2.8
West Gate	2018/5/22 11:50	-	<0.01	Fine	SE	3.2
West Gate	2018/5/22 12:00	-	<0.01	Fine	SE	3.0
West Gate	2018/5/22 12:10	-	<0.01	Fine	SE	3.2
West Gate	2018/5/22 12:20	-	<0.01	Fine	SE	3.1
West Gate	2018/5/22 12:30	-	<0.01	Fine	SSE	3.1
West Gate	2018/5/22 12:40	-	<0.01	Fine	SSE	3.1
West Gate	2018/5/22 12:50	-	<0.01	Fine	SSE	3.4
West Gate	2018/5/22 13:00	-	<0.01	Fine	SSE	3.7
West Gate	2018/5/22 13:10	-	<0.01	Fine	SSE	4.4
West Gate	2018/5/22 13:20	-	<0.01	Fine	SSE	3.8
West Gate	2018/5/22 13:30	-	<0.01	Fine	SSE	4.4
West Gate	2018/5/22 13:40	-	<0.01	Fine	SSE	4.1
West Gate	2018/5/22 13:50	-	<0.01	Fine	SSE	4.3
West Gate	2018/5/22 14:00	-	<0.01	Fine	SSE	4.1
West Gate	2018/5/22 14:10	-	<0.01	Fine	SSE	4.1
West Gate	2018/5/22 14:20	-	<0.01	Fine	SSE	4.3
West Gate	2018/5/22 14:30	-	<0.01	Fine	SSE	4.9
West Gate	2018/5/22 14:40	-	<0.01	Fine	SSE	5.5
West Gate	2018/5/22 14:50	-	<0.01	Fine	SSE	5.8
West Gate	2018/5/22 15:00	-	<0.01	Fine	SSE	5.2
West Gate	2018/5/22 15:10	-	<0.01	Fine	SSE	5.4
West Gate	2018/5/22 15:20	-	<0.01	Fine	SSE	6.2
West Gate	2018/5/22 15:30	-	<0.01	Fine	SSE	5.9
West Gate	2018/5/22 15:40	-	<0.01	Fine	SSE	5.5
West Gate	2018/5/22 15:50	-	<0.01	Fine	SSE	6.0
West Gate	2018/5/22 16:00	-	<0.01	Fine	SSE	6.1
West Gate	2018/5/22 16:10	-	<0.01	Fine	S	5.7
West Gate	2018/5/22 16:20	-	<0.01	Fine	SSE	5.8
West Gate	2018/5/22 16:30	-	<0.01	Fine	SSE	5.3
West Gate	2018/5/22 16:40	-	<0.01	Fine	SSE	4.8
West Gate	2018/5/22 16:50	-	<0.01	Fine	SSE	5.0
West Gate	2018/5/22 17:00	-	<0.01	Fine	SSE	4.6
West Gate	2018/5/22 17:10	-	<0.01	Fine	SSE	4.7
West Gate	2018/5/22 17:20	-	<0.01	Fine	SSE	4.8
West Gate	2018/5/22 17:30	-	<0.01	Fine	SSE	4.4
West Gate	2018/5/22 17:40	-	<0.01	Fine	SSE	4.4
West Gate	2018/5/22 17:50	-	<0.01	Fine	SSE	4.6
West Gate	2018/5/22 18:00	-	<0.01	Fine	SSE	3.7
West Gate	2018/5/22 18:10	-	<0.01	Fine	S	3.8
West Gate	2018/5/22 18:20	-	<0.01	Fine	S	3.7
West Gate	2018/5/22 18:30	-	<0.01	Fine	S	3.9
West Gate	2018/5/22 18:40	-	<0.01	Fine	S	3.4
West Gate	2018/5/22 18:50	-	<0.01	Fine	S	3.5
West Gate	2018/5/22 19:00	-	<0.01	Fine	S	3.1
West Gate	2018/5/22 19:10	-	<0.01	Fine	S	3.8
West Gate	2018/5/22 19:20	-	<0.01	Fine	S	3.9
West Gate	2018/5/22 19:30	-	<0.01	Fine	S	3.8
West Gate	2018/5/22 19:40	-	<0.01	Fine	S	3.8
West Gate	2018/5/22 19:50	-	<0.01	Fine	S	3.2
West Gate	2018/5/22 20:00	-	<0.01	Fine	S	3.4
West Gate	2018/5/22 20:10	-	<0.01	Fine	S	3.0
West Gate	2018/5/22 20:20	-	<0.01	Fine	S	2.9
West Gate	2018/5/22 20:30	-	<0.01	Fine	S	3.1
West Gate	2018/5/22 20:40	-	<0.01	Fine	S	3.1
West Gate	2018/5/22 20:50	-	<0.01	Fine	S	3.1
West Gate	2018/5/22 21:00	-	<0.01	Fine	SSW	3.3
West Gate	2018/5/22 21:10	-	<0.01	Fine	SSW	3.5
West Gate	2018/5/22 21:20	-	<0.01	Fine	SSW	3.6
West Gate	2018/5/22 21:30	-	<0.01	Fine	SSW	3.6
West Gate	2018/5/22 21:40	-	<0.01	Fine	SSW	3.7
West Gate	2018/5/22 21:50	-	<0.01	Fine	SSW	3.9
West Gate	2018/5/22 22:00	-	<0.01	Fine	SSW	3.9
West Gate	2018/5/22 22:10	-	<0.01	Fine	SSW	2.8
West Gate	2018/5/22 22:20	-	<0.01	Fine	SSW	2.5
West Gate	2018/5/22 22:30	-	<0.01	Fine	SSW	2.3
West Gate	2018/5/22 22:40	-	<0.01	Fine	SSW	2.6
West Gate	2018/5/22 22:50	-	<0.01	Fine	SSW	2.3
West Gate	2018/5/22 23:00	-	<0.01	Fine	SSW	2.5
West Gate	2018/5/22 23:10	-	<0.01	Fine	SSW	2.3
West Gate	2018/5/22 23:20	-	<0.01	Fine	SSW	2.1
West Gate	2018/5/22 23:30	-	<0.01	Fine	SSW	2.4
West Gate	2018/5/22 23:40	-	<0.01	Fine	SSW	2.4
West Gate	2018/5/22 23:50	-	<0.01	Fine	SSW	2.3

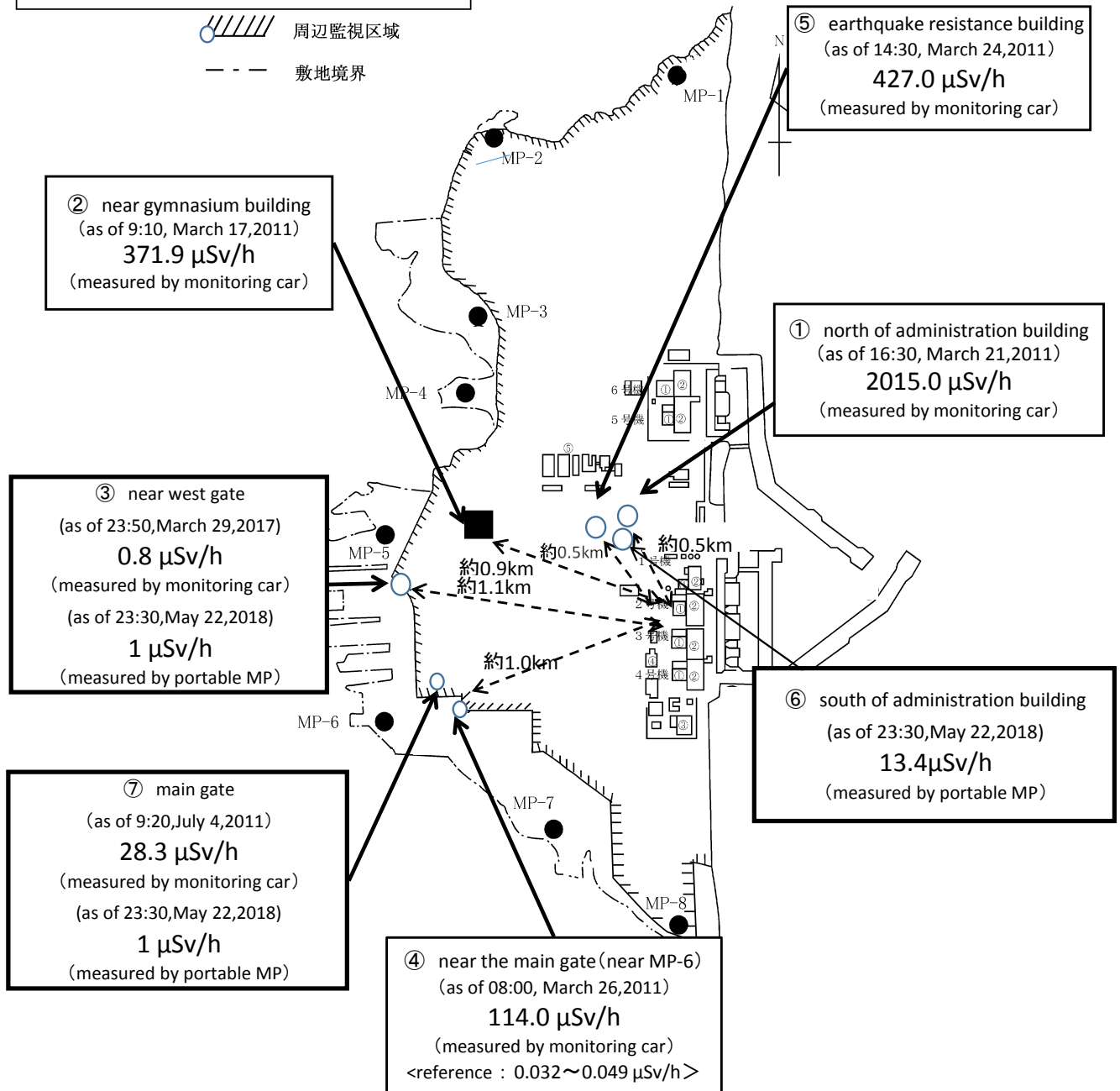
Fukushima Daiichi Nuclear Power Plant

2018/5/22

周辺監視区域: supervised outside area
敷地境界: site boundary

as of 23:50

 周辺監視区域
 敷地境界



※Reference data indicate the normal fluctuation range of airborne radiation rate.