

Fixed point Monitoring Status by Temporary Monitoring Post at Fukushima Daiichi Nuclear Power Station

Date	Radiation Dose Rate (μ Sv/h) At the Main Buiding	Radiation Dose Rate (μ Sv/h) At the Main Gate	Radiation Dose Rate (μ Sv/h) At the West Gate
2018/5/8 0:00	13	1	1
2018/5/8 0:30	13	1	1
2018/5/8 1:00	13	1	1
2018/5/8 1:30	13	1	1
2018/5/8 2:00	13	1	1
2018/5/8 2:30	13	1	1
2018/5/8 3:00	13	1	1
2018/5/8 3:30	13	1	1
2018/5/8 4:00	13	1	1
2018/5/8 4:30	13	1	1
2018/5/8 5:00	13	1	1
2018/5/8 5:30	13	1	1
2018/5/8 6:00	13	1	1
2018/5/8 6:30	13	1	1
2018/5/8 7:00	13	1	1
2018/5/8 7:30	13	1	1
2018/5/8 8:00	13	1	1
2018/5/8 8:30	13	1	1
2018/5/8 9:00	13	1	1
2018/5/8 9:30	13	1	1
2018/5/8 10:00	13	1	1
2018/5/8 10:30	13	1	1
2018/5/8 11:00	14	1	1
2018/5/8 11:30	13	1	1
2018/5/8 12:00	13	1	1
2018/5/8 12:30	14	1	1
2018/5/8 13:00	14	1	1
2018/5/8 13:30	13	1	1
2018/5/8 14:00	13	1	1
2018/5/8 14:30	13	1	1
2018/5/8 15:00	13	1	1
2018/5/8 15:30	13	1	1
2018/5/8 16:00	14	1	1
2018/5/8 16:30	14	1	1
2018/5/8 17:00	13	1	1
2018/5/8 17:30	13	1	1
2018/5/8 18:00	13	1	1
2018/5/8 18:30	14	1	1
2018/5/8 19:00	14	1	1
2018/5/8 19:30	13	1	1
2018/5/8 20:00	14	1	1
2018/5/8 20:30	14	1	1
2018/5/8 21:00	14	1	1
2018/5/8 21:30	14	1	1
2018/5/8 22:00	13	1	1
2018/5/8 22:30	13	1	1
2018/5/8 23:00	13	1	1
2018/5/8 23:30	13	1	1

Monitoring data at Fukushima Daiichi Nuclear Power Station (μ Sv/h)

*About the direction of the wind and the wind velocity, we are measuring with the weather observation meter of the 10m higher.

*"–": the wind velocity/"CALM": the wind direction is below 0.5m/s.

*As number of measurement devices in the field is increasing, measurement of dose rate (gamma ray) through the monitoring car was stopped at 0:00 on March 30, 2017.



Measuring Point	Measurement Date	γ Ray	Neutron Ray	Weather	Wind Direction	Wind Velocity (m/s)
West Gate	2018/5/8 0:00	–	<0.01	Rain	N	4.3
West Gate	2018/5/8 0:10	–	<0.01	Rain	N	3.9
West Gate	2018/5/8 0:20	–	<0.01	Rain	N	5.2
West Gate	2018/5/8 0:30	–	<0.01	Rain	N	4.7
West Gate	2018/5/8 0:40	–	<0.01	Rain	NNW	3.7
West Gate	2018/5/8 0:50	–	<0.01	Rain	NNW	3.7
West Gate	2018/5/8 1:00	–	<0.01	Rain	NNW	3.6
West Gate	2018/5/8 1:10	–	<0.01	Rain	NNW	3.5
West Gate	2018/5/8 1:20	–	<0.01	Rain	NNW	4.3
West Gate	2018/5/8 1:30	–	<0.01	Rain	NNW	4.3
West Gate	2018/5/8 1:40	–	<0.01	Rain	NNW	5.0
West Gate	2018/5/8 1:50	–	<0.01	Rain	NNW	4.0
West Gate	2018/5/8 2:00	–	<0.01	Rain	NNW	4.9
West Gate	2018/5/8 2:10	–	<0.01	Rain	NNW	4.9
West Gate	2018/5/8 2:20	–	<0.01	Rain	NNW	3.8
West Gate	2018/5/8 2:30	–	<0.01	Rain	NNW	3.6
West Gate	2018/5/8 2:40	–	<0.01	Rain	NNW	3.3
West Gate	2018/5/8 2:50	–	<0.01	Rain	NNW	3.7
West Gate	2018/5/8 3:00	–	<0.01	Rain	NNW	3.4
West Gate	2018/5/8 3:10	–	<0.01	Rain	NNW	3.3
West Gate	2018/5/8 3:20	–	<0.01	Rain	NNW	3.2
West Gate	2018/5/8 3:30	–	<0.01	Rain	NNW	3.5
West Gate	2018/5/8 3:40	–	<0.01	Rain	NNW	3.6
West Gate	2018/5/8 3:50	–	<0.01	Rain	NNW	3.4
West Gate	2018/5/8 4:00	–	<0.01	Rain	NNW	2.2
West Gate	2018/5/8 4:10	–	<0.01	Rain	NNW	3.3
West Gate	2018/5/8 4:20	–	<0.01	Rain	NNW	4.0
West Gate	2018/5/8 4:30	–	<0.01	Rain	NNW	3.7
West Gate	2018/5/8 4:40	–	<0.01	Rain	NNW	3.0
West Gate	2018/5/8 4:50	–	<0.01	Rain	NNW	3.4
West Gate	2018/5/8 5:00	–	<0.01	Rain	NNW	3.1
West Gate	2018/5/8 5:10	–	<0.01	Rain	NNW	3.6
West Gate	2018/5/8 5:20	–	<0.01	Rain	NNW	3.0
West Gate	2018/5/8 5:30	–	<0.01	Rain	NNW	2.3
West Gate	2018/5/8 5:40	–	<0.01	Rain	NNW	2.7
West Gate	2018/5/8 5:50	–	<0.01	Rain	NNW	3.3
West Gate	2018/5/8 6:00	–	<0.01	Rain	NNW	3.2
West Gate	2018/5/8 6:10	–	<0.01	Rain	NNW	3.7
West Gate	2018/5/8 6:20	–	<0.01	Rain	NNW	3.5
West Gate	2018/5/8 6:30	–	<0.01	Rain	NNW	3.7
West Gate	2018/5/8 6:40	–	<0.01	Rain	NNW	3.3
West Gate	2018/5/8 6:50	–	<0.01	Rain	NNW	3.6
West Gate	2018/5/8 7:00	–	<0.01	Rain	NNW	3.2
West Gate	2018/5/8 7:10	–	<0.01	Cloudy	NNW	2.7
West Gate	2018/5/8 7:20	–	<0.01	Cloudy	NNW	4.3
West Gate	2018/5/8 7:30	–	<0.01	Cloudy	NNW	3.8
West Gate	2018/5/8 7:40	–	<0.01	Cloudy	NNW	3.9
West Gate	2018/5/8 7:50	–	<0.01	Cloudy	NNW	4.2
West Gate	2018/5/8 8:00	–	<0.01	Cloudy	NNW	4.0
West Gate	2018/5/8 8:10	–	<0.01	Cloudy	NNW	4.6
West Gate	2018/5/8 8:20	–	<0.01	Cloudy	NNW	3.9
West Gate	2018/5/8 8:30	–	<0.01	Cloudy	NNW	3.2
West Gate	2018/5/8 8:40	–	<0.01	Cloudy	N	3.4
West Gate	2018/5/8 8:50	–	<0.01	Cloudy	N	3.6
West Gate	2018/5/8 9:00	–	<0.01	Cloudy	NNE	4.1
West Gate	2018/5/8 9:10	–	<0.01	Cloudy	NNE	4.5
West Gate	2018/5/8 9:20	–	<0.01	Cloudy	NNE	5.2
West Gate	2018/5/8 9:30	–	<0.01	Cloudy	NNE	4.7
West Gate	2018/5/8 9:40	–	<0.01	Rain	NNE	4.7
West Gate	2018/5/8 9:50	–	<0.01	Rain	NNE	4.2
West Gate	2018/5/8 10:00	–	<0.01	Cloudy	N	4.2
West Gate	2018/5/8 10:10	–	<0.01	Cloudy	NNE	3.6
West Gate	2018/5/8 10:20	–	<0.01	Cloudy	NNE	3.5
West Gate	2018/5/8 10:30	–	<0.01	Cloudy	NNE	4.8
West Gate	2018/5/8 10:40	–	<0.01	Cloudy	NNE	3.7
West Gate	2018/5/8 10:50	–	<0.01	Cloudy	NNE	3.8
West Gate	2018/5/8 11:00	–	<0.01	Cloudy	NNE	4.5
West Gate	2018/5/8 11:10	–	<0.01	Cloudy	NNE	4.4
West Gate	2018/5/8 11:20	–	<0.01	Cloudy	NNE	3.7

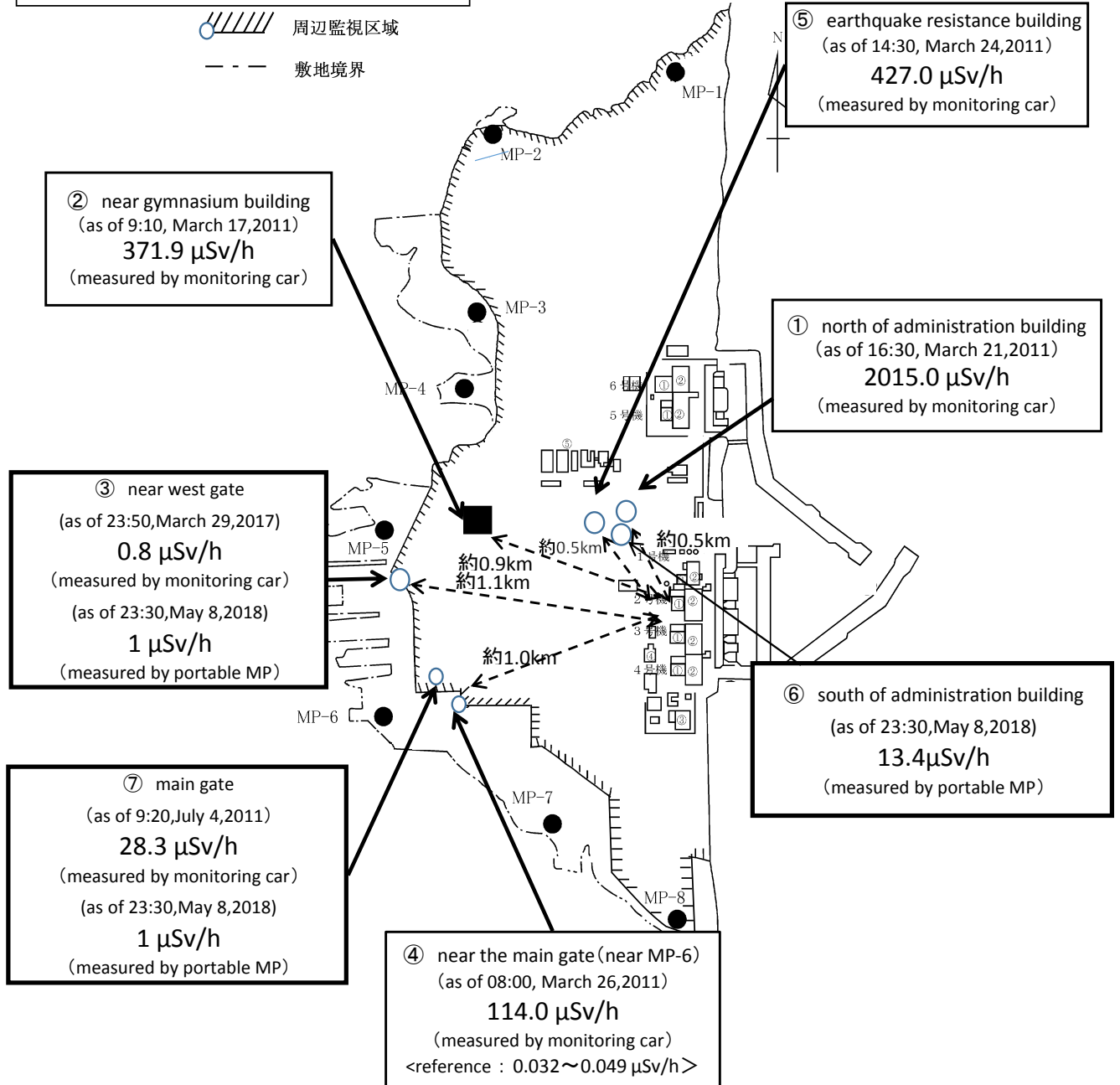
Measuring Point	Measurement Date	γ Ray	Neutron Ray	Weather	Wind Direction	Wind Velocity (m/s)
West Gate	2018/5/8 11:30	-	<0.01	Cloudy	NNE	4.0
West Gate	2018/5/8 11:40	-	<0.01	Cloudy	NNE	4.0
West Gate	2018/5/8 11:50	-	<0.01	Cloudy	N	4.0
West Gate	2018/5/8 12:00	-	<0.01	Cloudy	N	4.4
West Gate	2018/5/8 12:10	-	<0.01	Cloudy	NNE	4.0
West Gate	2018/5/8 12:20	-	<0.01	Cloudy	N	4.4
West Gate	2018/5/8 12:30	-	<0.01	Cloudy	N	3.8
West Gate	2018/5/8 12:40	-	<0.01	Rain	N	4.4
West Gate	2018/5/8 12:50	-	<0.01	Rain	N	4.3
West Gate	2018/5/8 13:00	-	<0.01	Cloudy	NNE	4.3
West Gate	2018/5/8 13:10	-	<0.01	Cloudy	NNE	3.9
West Gate	2018/5/8 13:20	-	<0.01	Cloudy	NNE	4.0
West Gate	2018/5/8 13:30	-	<0.01	Cloudy	NNE	4.3
West Gate	2018/5/8 13:40	-	<0.01	Rain	NNE	4.3
West Gate	2018/5/8 13:50	-	<0.01	Rain	NNE	3.8
West Gate	2018/5/8 14:00	-	<0.01	Rain	N	4.2
West Gate	2018/5/8 14:10	-	<0.01	Rain	NNE	4.0
West Gate	2018/5/8 14:20	-	<0.01	Rain	NNE	4.0
West Gate	2018/5/8 14:30	-	<0.01	Rain	NNE	4.4
West Gate	2018/5/8 14:40	-	<0.01	Cloudy	NNE	4.3
West Gate	2018/5/8 14:50	-	<0.01	Cloudy	NNE	4.7
West Gate	2018/5/8 15:00	-	<0.01	Cloudy	NNE	4.4
West Gate	2018/5/8 15:10	-	<0.01	Cloudy	NNE	3.9
West Gate	2018/5/8 15:20	-	<0.01	Cloudy	NNE	4.4
West Gate	2018/5/8 15:30	-	<0.01	Rain	NNE	4.1
West Gate	2018/5/8 15:40	-	<0.01	Rain	NNE	3.9
West Gate	2018/5/8 15:50	-	<0.01	Rain	NNE	4.3
West Gate	2018/5/8 16:00	-	<0.01	Rain	NNE	3.7
West Gate	2018/5/8 16:10	-	<0.01	Rain	NNE	4.2
West Gate	2018/5/8 16:20	-	<0.01	Rain	NNE	3.9
West Gate	2018/5/8 16:30	-	<0.01	Rain	NNE	4.2
West Gate	2018/5/8 16:40	-	<0.01	Rain	NNE	4.3
West Gate	2018/5/8 16:50	-	<0.01	Rain	NNE	4.0
West Gate	2018/5/8 17:00	-	<0.01	Cloudy	NE	4.5
West Gate	2018/5/8 17:10	-	<0.01	Cloudy	NNE	4.1
West Gate	2018/5/8 17:20	-	<0.01	Rain	NNE	3.8
West Gate	2018/5/8 17:30	-	<0.01	Cloudy	NNE	3.8
West Gate	2018/5/8 17:40	-	<0.01	Cloudy	NNE	3.7
West Gate	2018/5/8 17:50	-	<0.01	Cloudy	NNE	4.2
West Gate	2018/5/8 18:00	-	<0.01	Cloudy	NNE	4.0
West Gate	2018/5/8 18:10	-	<0.01	Cloudy	NNE	4.1
West Gate	2018/5/8 18:20	-	<0.01	Cloudy	NNE	4.1
West Gate	2018/5/8 18:30	-	<0.01	Cloudy	NNE	4.1
West Gate	2018/5/8 18:40	-	<0.01	Cloudy	NNE	3.9
West Gate	2018/5/8 18:50	-	<0.01	Cloudy	NNE	4.2
West Gate	2018/5/8 19:00	-	<0.01	Cloudy	NNE	4.4
West Gate	2018/5/8 19:10	-	<0.01	Cloudy	NNE	4.0
West Gate	2018/5/8 19:20	-	<0.01	Cloudy	NE	4.4
West Gate	2018/5/8 19:30	-	<0.01	Cloudy	NNE	5.1
West Gate	2018/5/8 19:40	-	<0.01	Cloudy	NNE	4.8
West Gate	2018/5/8 19:50	-	<0.01	Cloudy	NNE	4.5
West Gate	2018/5/8 20:00	-	<0.01	Cloudy	NE	4.3
West Gate	2018/5/8 20:10	-	<0.01	Cloudy	NNE	4.1
West Gate	2018/5/8 20:20	-	<0.01	Cloudy	NNE	4.4
West Gate	2018/5/8 20:30	-	<0.01	Cloudy	NNE	4.4
West Gate	2018/5/8 20:40	-	<0.01	Rain	NE	4.5
West Gate	2018/5/8 20:50	-	<0.01	Rain	NNE	4.5
West Gate	2018/5/8 21:00	-	<0.01	Rain	NNE	5.0
West Gate	2018/5/8 21:10	-	<0.01	Cloudy	NNE	4.2
West Gate	2018/5/8 21:20	-	<0.01	Rain	NE	3.4
West Gate	2018/5/8 21:30	-	<0.01	Rain	NE	3.5
West Gate	2018/5/8 21:40	-	<0.01	Rain	NE	3.5
West Gate	2018/5/8 21:50	-	<0.01	Rain	NE	3.5
West Gate	2018/5/8 22:00	-	<0.01	Rain	NE	3.7
West Gate	2018/5/8 22:10	-	<0.01	Rain	NE	3.8
West Gate	2018/5/8 22:20	-	<0.01	Rain	NE	3.6
West Gate	2018/5/8 22:30	-	<0.01	Rain	NE	2.6
West Gate	2018/5/8 22:40	-	<0.01	Rain	NE	3.3
West Gate	2018/5/8 22:50	-	<0.01	Rain	ENE	4.1
West Gate	2018/5/8 23:00	-	<0.01	Rain	NE	3.4
West Gate	2018/5/8 23:10	-	<0.01	Rain	ENE	3.9
West Gate	2018/5/8 23:20	-	<0.01	Rain	ENE	3.8
West Gate	2018/5/8 23:30	-	<0.01	Rain	NE	4.3
West Gate	2018/5/8 23:40	-	<0.01	Rain	NE	4.5
West Gate	2018/5/8 23:50	-	<0.01	Rain	ENE	4.2

Fukushima Daiichi Nuclear Power Plant

2018/5/8
as of 23:50

周辺監視区域 : supervised outside area
敷地境界 : site boundary

 周辺監視区域
 敷地境界



※Reference data indicate the normal fluctuation range of airborne radiation rate.