

Fixed point Monitoring Status by Temporary Monitoring Post at Fukushima Daiichi Nuclear Power Station

Date	Radiation Dose Rate (μ Sv/h) At the Main Buiding	Radiation Dose Rate (μ Sv/h) At the Main Gate	Radiation Dose Rate (μ Sv/h) At the West Gate
2018/5/7 0:00	14	1	1
2018/5/7 0:30	14	1	1
2018/5/7 1:00	14	1	1
2018/5/7 1:30	14	1	1
2018/5/7 2:00	14	1	1
2018/5/7 2:30	14	1	1
2018/5/7 3:00	14	1	1
2018/5/7 3:30	14	1	1
2018/5/7 4:00	14	1	1
2018/5/7 4:30	14	1	1
2018/5/7 5:00	14	1	1
2018/5/7 5:30	14	1	1
2018/5/7 6:00	14	1	1
2018/5/7 6:30	14	1	1
2018/5/7 7:00	14	1	1
2018/5/7 7:30	14	1	1
2018/5/7 8:00	14	1	1
2018/5/7 8:30	14	1	1
2018/5/7 9:00	14	1	1
2018/5/7 9:30	14	1	1
2018/5/7 10:00	14	1	1
2018/5/7 10:30	14	1	1
2018/5/7 11:00	14	1	1
2018/5/7 11:30	14	1	1
2018/5/7 12:00	14	1	1
2018/5/7 12:30	14	1	1
2018/5/7 13:00	14	1	1
2018/5/7 13:30	14	1	1
2018/5/7 14:00	14	1	1
2018/5/7 14:30	14	1	1
2018/5/7 15:00	14	1	1
2018/5/7 15:30	14	1	1
2018/5/7 16:00	13	1	1
2018/5/7 16:30	13	1	1
2018/5/7 17:00	13	1	1
2018/5/7 17:30	13	1	1
2018/5/7 18:00	13	1	1
2018/5/7 18:30	13	1	1
2018/5/7 19:00	13	1	1
2018/5/7 19:30	13	1	1
2018/5/7 20:00	13	1	1
2018/5/7 20:30	13	1	1
2018/5/7 21:00	13	1	1
2018/5/7 21:30	13	1	1
2018/5/7 22:00	13	1	1
2018/5/7 22:30	13	1	1
2018/5/7 23:00	13	1	1
2018/5/7 23:30	13	1	1

Monitoring data at Fukushima Daiichi Nuclear Power Station ($\mu\text{Sv/h}$)

*About the direction of the wind and the wind velocity, we are measuring with the weather observation meter of the 10m higher.

*"–": the wind velocity/"CALM": the wind direction is below 0.5m/s.

*As number of measurement devices in the field is increasing, measurement of dose rate (gamma ray) through the monitoring car was stopped at 0:00 on March 30, 2017.



Measuring Point	Measurement Date	γ Ray	Neutron Ray	Weather	Wind Direction	Wind Velocity (m/s)
West Gate	2018/5/7 0:00	–	<0.01	Cloudy	N	1.3
West Gate	2018/5/7 0:10	–	<0.01	Cloudy	N	1.9
West Gate	2018/5/7 0:20	–	<0.01	Cloudy	NNW	1.5
West Gate	2018/5/7 0:30	–	<0.01	Cloudy	NNW	1.0
West Gate	2018/5/7 0:40	–	<0.01	Rain	N	0.8
West Gate	2018/5/7 0:50	–	<0.01	Rain	N	0.9
West Gate	2018/5/7 1:00	–	<0.01	Rain	NNE	1.7
West Gate	2018/5/7 1:10	–	<0.01	Cloudy	NNE	1.4
West Gate	2018/5/7 1:20	–	<0.01	Cloudy	N	1.5
West Gate	2018/5/7 1:30	–	<0.01	Rain	NW	1.0
West Gate	2018/5/7 1:40	–	<0.01	Rain	WSW	0.6
West Gate	2018/5/7 1:50	–	<0.01	Rain	SSW	1.2
West Gate	2018/5/7 2:00	–	<0.01	Rain	SW	0.9
West Gate	2018/5/7 2:10	–	<0.01	Rain	WSW	0.5
West Gate	2018/5/7 2:20	–	<0.01	Rain	–	CALM
West Gate	2018/5/7 2:30	–	<0.01	Rain	–	CALM
West Gate	2018/5/7 2:40	–	<0.01	Rain	N	0.9
West Gate	2018/5/7 2:50	–	<0.01	Rain	N	1.0
West Gate	2018/5/7 3:00	–	<0.01	Rain	NNW	1.3
West Gate	2018/5/7 3:10	–	<0.01	Rain	NW	1.4
West Gate	2018/5/7 3:20	–	<0.01	Rain	NW	1.4
West Gate	2018/5/7 3:30	–	<0.01	Rain	NW	1.5
West Gate	2018/5/7 3:40	–	<0.01	Rain	NW	1.6
West Gate	2018/5/7 3:50	–	<0.01	Cloudy	NW	1.4
West Gate	2018/5/7 4:00	–	<0.01	Rain	NW	1.5
West Gate	2018/5/7 4:10	–	<0.01	Rain	NW	1.2
West Gate	2018/5/7 4:20	–	<0.01	Rain	NW	1.0
West Gate	2018/5/7 4:30	–	<0.01	Rain	NNW	1.2
West Gate	2018/5/7 4:40	–	<0.01	Rain	NNW	1.4
West Gate	2018/5/7 4:50	–	<0.01	Rain	NNW	1.2
West Gate	2018/5/7 5:00	–	<0.01	Rain	NW	1.3
West Gate	2018/5/7 5:10	–	<0.01	Rain	NW	1.3
West Gate	2018/5/7 5:20	–	<0.01	Rain	NNW	1.3
West Gate	2018/5/7 5:30	–	<0.01	Cloudy	NW	1.2
West Gate	2018/5/7 5:40	–	<0.01	Cloudy	NNW	1.5
West Gate	2018/5/7 5:50	–	<0.01	Cloudy	NNW	1.4
West Gate	2018/5/7 6:00	–	<0.01	Cloudy	NW	1.3
West Gate	2018/5/7 6:10	–	<0.01	Cloudy	NW	1.1
West Gate	2018/5/7 6:20	–	<0.01	Cloudy	NW	1.4
West Gate	2018/5/7 6:30	–	<0.01	Cloudy	NNW	1.7
West Gate	2018/5/7 6:40	–	<0.01	Cloudy	NNW	1.9
West Gate	2018/5/7 6:50	–	<0.01	Cloudy	NNW	2.5
West Gate	2018/5/7 7:00	–	<0.01	Cloudy	NNW	2.8
West Gate	2018/5/7 7:10	–	<0.01	Cloudy	NNW	2.4
West Gate	2018/5/7 7:20	–	<0.01	Cloudy	NNW	3.2
West Gate	2018/5/7 7:30	–	<0.01	Cloudy	NNW	3.0
West Gate	2018/5/7 7:40	–	<0.01	Cloudy	NNW	2.6
West Gate	2018/5/7 7:50	–	<0.01	Cloudy	NNW	3.1
West Gate	2018/5/7 8:00	–	<0.01	Cloudy	N	3.2
West Gate	2018/5/7 8:10	–	<0.01	Cloudy	N	3.0
West Gate	2018/5/7 8:20	–	<0.01	Cloudy	NNW	2.8
West Gate	2018/5/7 8:30	–	<0.01	Cloudy	N	3.1
West Gate	2018/5/7 8:40	–	<0.01	Cloudy	N	3.6
West Gate	2018/5/7 8:50	–	<0.01	Cloudy	N	3.3
West Gate	2018/5/7 9:00	–	<0.01	Cloudy	N	4.3
West Gate	2018/5/7 9:10	–	<0.01	Rain	N	3.7
West Gate	2018/5/7 9:20	–	<0.01	Rain	N	3.6
West Gate	2018/5/7 9:30	–	<0.01	Cloudy	N	3.7
West Gate	2018/5/7 9:40	–	<0.01	Cloudy	N	3.3
West Gate	2018/5/7 9:50	–	<0.01	Cloudy	N	3.7
West Gate	2018/5/7 10:00	–	<0.01	Cloudy	N	3.3
West Gate	2018/5/7 10:10	–	<0.01	Cloudy	N	3.1
West Gate	2018/5/7 10:20	–	<0.01	Cloudy	N	3.0
West Gate	2018/5/7 10:30	–	<0.01	Cloudy	N	3.6
West Gate	2018/5/7 10:40	–	<0.01	Rain	N	3.6
West Gate	2018/5/7 10:50	–	<0.01	Cloudy	N	3.6
West Gate	2018/5/7 11:00	–	<0.01	Cloudy	N	3.8
West Gate	2018/5/7 11:10	–	<0.01	Cloudy	N	3.6
West Gate	2018/5/7 11:20	–	<0.01	Cloudy	N	3.2

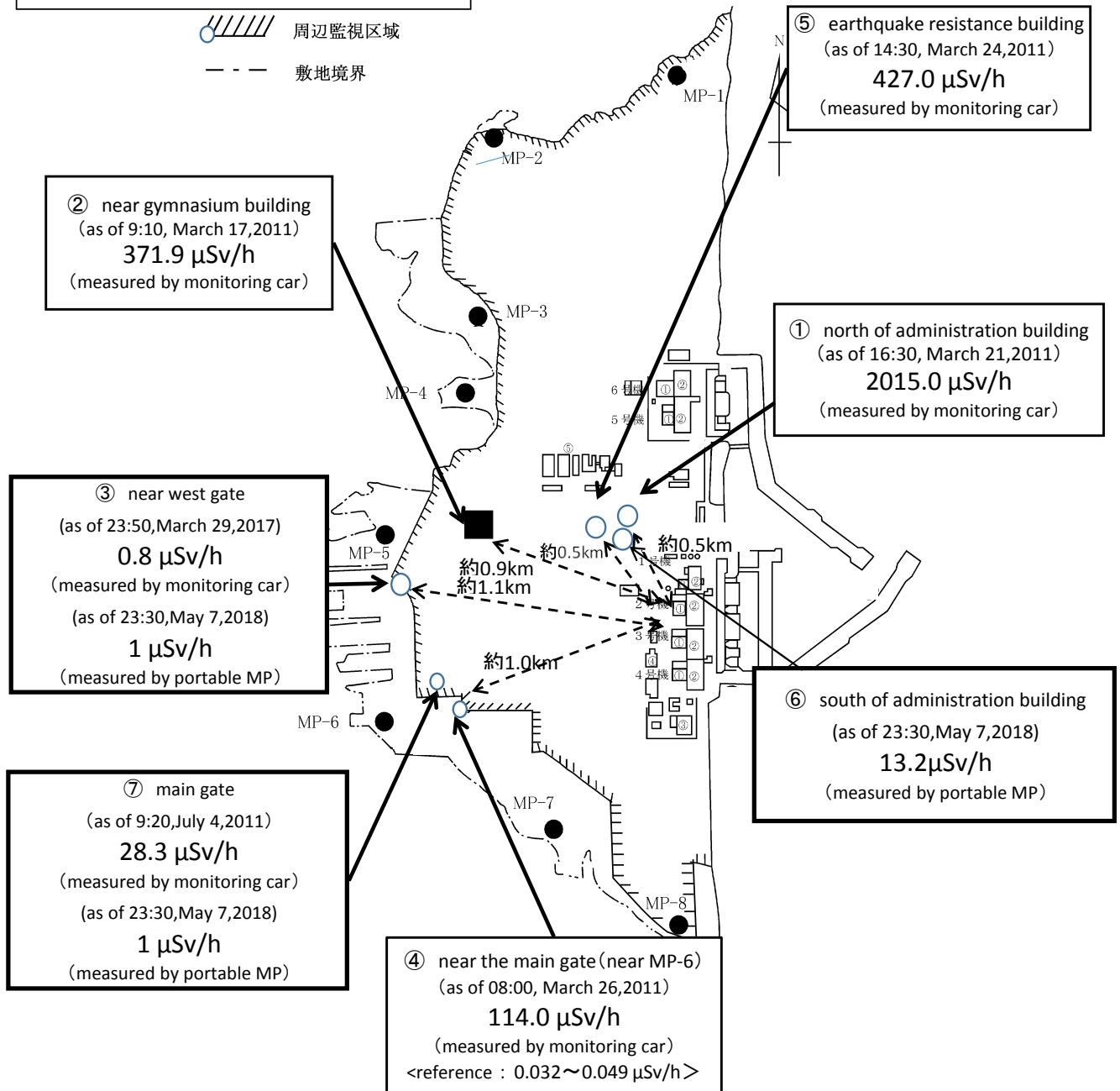
Measuring Point	Measurement Date	γ Ray	Neutron Ray	Weather	Wind Direction	Wind Velocity (m/s)
West Gate	2018/5/7 11:30	-	<0.01	Cloudy	N	3.6
West Gate	2018/5/7 11:40	-	<0.01	Cloudy	NNE	2.9
West Gate	2018/5/7 11:50	-	<0.01	Cloudy	NNE	2.9
West Gate	2018/5/7 12:00	-	<0.01	Cloudy	N	2.8
West Gate	2018/5/7 12:10	-	<0.01	Rain	NNE	2.3
West Gate	2018/5/7 12:20	-	<0.01	Cloudy	NNE	2.9
West Gate	2018/5/7 12:30	-	<0.01	Cloudy	N	3.7
West Gate	2018/5/7 12:40	-	<0.01	Cloudy	N	3.0
West Gate	2018/5/7 12:50	-	<0.01	Cloudy	N	3.3
West Gate	2018/5/7 13:00	-	<0.01	Cloudy	N	3.4
West Gate	2018/5/7 13:10	-	<0.01	Cloudy	N	3.0
West Gate	2018/5/7 13:20	-	<0.01	Cloudy	NNE	3.6
West Gate	2018/5/7 13:30	-	<0.01	Cloudy	NNE	4.2
West Gate	2018/5/7 13:40	-	<0.01	Cloudy	NNE	3.9
West Gate	2018/5/7 13:50	-	<0.01	Cloudy	NNE	2.8
West Gate	2018/5/7 14:00	-	<0.01	Cloudy	NNE	3.4
West Gate	2018/5/7 14:10	-	<0.01	Rain	NNE	3.2
West Gate	2018/5/7 14:20	-	<0.01	Rain	N	3.0
West Gate	2018/5/7 14:30	-	<0.01	Rain	N	2.5
West Gate	2018/5/7 14:40	-	<0.01	Rain	N	3.7
West Gate	2018/5/7 14:50	-	<0.01	Rain	N	3.2
West Gate	2018/5/7 15:00	-	<0.01	Rain	N	3.6
West Gate	2018/5/7 15:10	-	<0.01	Rain	N	3.6
West Gate	2018/5/7 15:20	-	<0.01	Rain	N	3.2
West Gate	2018/5/7 15:30	-	<0.01	Rain	N	3.2
West Gate	2018/5/7 15:40	-	<0.01	Rain	N	2.8
West Gate	2018/5/7 15:50	-	<0.01	Rain	NNE	3.1
West Gate	2018/5/7 16:00	-	<0.01	Rain	NNE	3.3
West Gate	2018/5/7 16:10	-	<0.01	Rain	NNE	3.5
West Gate	2018/5/7 16:20	-	<0.01	Rain	NNE	4.1
West Gate	2018/5/7 16:30	-	<0.01	Rain	NNE	3.9
West Gate	2018/5/7 16:40	-	<0.01	Rain	NNE	4.6
West Gate	2018/5/7 16:50	-	<0.01	Rain	NNE	5.0
West Gate	2018/5/7 17:00	-	<0.01	Rain	NNE	4.7
West Gate	2018/5/7 17:10	-	<0.01	Rain	NNE	5.7
West Gate	2018/5/7 17:20	-	<0.01	Rain	NNE	6.0
West Gate	2018/5/7 17:30	-	<0.01	Rain	NNE	6.5
West Gate	2018/5/7 17:40	-	<0.01	Rain	NNE	6.0
West Gate	2018/5/7 17:50	-	<0.01	Rain	NE	4.6
West Gate	2018/5/7 18:00	-	<0.01	Rain	NE	4.6
West Gate	2018/5/7 18:10	-	<0.01	Rain	NE	4.0
West Gate	2018/5/7 18:20	-	<0.01	Rain	NNE	3.8
West Gate	2018/5/7 18:30	-	<0.01	Rain	NNE	4.3
West Gate	2018/5/7 18:40	-	<0.01	Rain	NNE	6.1
West Gate	2018/5/7 18:50	-	<0.01	Rain	NNE	6.5
West Gate	2018/5/7 19:00	-	<0.01	Rain	NNE	6.4
West Gate	2018/5/7 19:10	-	<0.01	Rain	NNE	6.2
West Gate	2018/5/7 19:20	-	<0.01	Rain	NNE	6.1
West Gate	2018/5/7 19:30	-	<0.01	Rain	NNE	6.0
West Gate	2018/5/7 19:40	-	<0.01	Rain	NNE	6.3
West Gate	2018/5/7 19:50	-	<0.01	Rain	NNE	6.2
West Gate	2018/5/7 20:00	-	<0.01	Rain	NNE	5.3
West Gate	2018/5/7 20:10	-	<0.01	Rain	NNE	7.0
West Gate	2018/5/7 20:20	-	<0.01	Rain	NNE	6.9
West Gate	2018/5/7 20:30	-	<0.01	Rain	NNE	5.0
West Gate	2018/5/7 20:40	-	<0.01	Rain	NNE	5.1
West Gate	2018/5/7 20:50	-	<0.01	Rain	NNE	5.8
West Gate	2018/5/7 21:00	-	<0.01	Rain	NNE	5.4
West Gate	2018/5/7 21:10	-	<0.01	Rain	NNE	6.0
West Gate	2018/5/7 21:20	-	<0.01	Rain	NNE	5.9
West Gate	2018/5/7 21:30	-	<0.01	Rain	NNE	5.1
West Gate	2018/5/7 21:40	-	<0.01	Rain	NNE	5.4
West Gate	2018/5/7 21:50	-	<0.01	Rain	NNE	5.7
West Gate	2018/5/7 22:00	-	<0.01	Rain	NNE	4.4
West Gate	2018/5/7 22:10	-	<0.01	Rain	NNE	5.3
West Gate	2018/5/7 22:20	-	<0.01	Rain	N	5.6
West Gate	2018/5/7 22:30	-	<0.01	Rain	N	5.3
West Gate	2018/5/7 22:40	-	<0.01	Rain	N	5.2
West Gate	2018/5/7 22:50	-	<0.01	Rain	N	6.3
West Gate	2018/5/7 23:00	-	<0.01	Rain	N	6.7
West Gate	2018/5/7 23:10	-	<0.01	Rain	N	6.3
West Gate	2018/5/7 23:20	-	<0.01	Rain	N	6.1
West Gate	2018/5/7 23:30	-	<0.01	Rain	N	4.6
West Gate	2018/5/7 23:40	-	<0.01	Rain	N	5.0
West Gate	2018/5/7 23:50	-	<0.01	Rain	N	4.9

Fukushima Daiichi Nuclear Power Plant

2018/5/7
as of 23:50

周辺監視区域: supervised outside area
敷地境界: site boundary

 周辺監視区域
 敷地境界



※Reference data indicate the normal fluctuation range of airborne radiation rate.