

Fixed point Monitoring Status by Temporary Monitoring Post at Fukushima Daiichi Nuclear Power Station

Date	Radiation Dose Rate ( $\mu$ Sv/h) At the Main Buiding	Radiation Dose Rate ( $\mu$ Sv/h) At the Main Gate	Radiation Dose Rate ( $\mu$ Sv/h) At the West Gate
2018/4/30 0:00	14	1	1
2018/4/30 0:30	14	1	1
2018/4/30 1:00	14	1	1
2018/4/30 1:30	14	1	1
2018/4/30 2:00	14	1	1
2018/4/30 2:30	14	1	1
2018/4/30 3:00	14	1	1
2018/4/30 3:30	14	1	1
2018/4/30 4:00	14	1	1
2018/4/30 4:30	14	1	1
2018/4/30 5:00	14	1	1
2018/4/30 5:30	14	1	1
2018/4/30 6:00	14	1	1
2018/4/30 6:30	14	1	1
2018/4/30 7:00	14	1	1
2018/4/30 7:30	14	1	1
2018/4/30 8:00	14	1	1
2018/4/30 8:30	14	1	1
2018/4/30 9:00	14	1	1
2018/4/30 9:30	14	1	1
2018/4/30 10:00	14	1	1
2018/4/30 10:30	14	1	1
2018/4/30 11:00	14	1	1
2018/4/30 11:30	14	1	1
2018/4/30 12:00	14	1	1
2018/4/30 12:30	14	1	1
2018/4/30 13:00	14	1	1
2018/4/30 13:30	14	1	1
2018/4/30 14:00	14	1	1
2018/4/30 14:30	14	1	1
2018/4/30 15:00	14	1	1
2018/4/30 15:30	14	1	1
2018/4/30 16:00	14	1	1
2018/4/30 16:30	14	1	1
2018/4/30 17:00	14	1	1
2018/4/30 17:30	14	1	1
2018/4/30 18:00	14	1	1
2018/4/30 18:30	14	1	1
2018/4/30 19:00	14	1	1
2018/4/30 19:30	14	1	1
2018/4/30 20:00	14	1	1
2018/4/30 20:30	14	1	1
2018/4/30 21:00	14	1	1
2018/4/30 21:30	14	1	1
2018/4/30 22:00	14	1	1
2018/4/30 22:30	14	1	1
2018/4/30 23:00	14	1	1
2018/4/30 23:30	14	1	1

**Monitoring data at Fukushima Daiichi Nuclear Power Station ( $\mu$  Sv/h)**

\*About the direction of the wind and the wind velocity, we are measuring with the weather observation meter of the 10m higher.

\*"-": the wind velocity/"CALM":the wind direction is below 0.5m/s.

\*As number of measurement devices in the field is increasing, measurement of dose rate (gamma ray) through the monitoring car was stopped at 0:00 on March 30, 2017.

Measuring Point	Measurement Date	$\gamma$ Ray	Neutron Ray	Weather	Wind Direction	Wind Velocity (m/s)
West Gate	2018/4/30 0:00	-	<0.01	Fine	S	2.5
West Gate	2018/4/30 0:10	-	<0.01	Fine	S	3.2
West Gate	2018/4/30 0:20	-	<0.01	Fine	S	3.0
West Gate	2018/4/30 0:30	-	<0.01	Fine	S	3.5
West Gate	2018/4/30 0:40	-	<0.01	Fine	S	3.3
West Gate	2018/4/30 0:50	-	<0.01	Fine	S	3.5
West Gate	2018/4/30 1:00	-	<0.01	Fine	S	3.0
West Gate	2018/4/30 1:10	-	<0.01	Fine	SSE	2.6
West Gate	2018/4/30 1:20	-	<0.01	Fine	S	2.1
West Gate	2018/4/30 1:30	-	<0.01	Fine	S	2.6
West Gate	2018/4/30 1:40	-	<0.01	Fine	S	2.7
West Gate	2018/4/30 1:50	-	<0.01	Fine	S	2.8
West Gate	2018/4/30 2:00	-	<0.01	Fine	S	2.5
West Gate	2018/4/30 2:10	-	<0.01	Fine	S	2.6
West Gate	2018/4/30 2:20	-	<0.01	Fine	S	2.7
West Gate	2018/4/30 2:30	-	<0.01	Fine	S	2.6
West Gate	2018/4/30 2:40	-	<0.01	Fine	S	2.2
West Gate	2018/4/30 2:50	-	<0.01	Fine	S	2.8
West Gate	2018/4/30 3:00	-	<0.01	Fine	S	3.0
West Gate	2018/4/30 3:10	-	<0.01	Fine	S	3.0
West Gate	2018/4/30 3:20	-	<0.01	Fine	S	2.8
West Gate	2018/4/30 3:30	-	<0.01	Fine	S	2.7
West Gate	2018/4/30 3:40	-	<0.01	Fine	S	2.3
West Gate	2018/4/30 3:50	-	<0.01	Fine	S	2.7
West Gate	2018/4/30 4:00	-	<0.01	Fine	S	3.5
West Gate	2018/4/30 4:10	-	<0.01	Fine	S	3.5
West Gate	2018/4/30 4:20	-	<0.01	Fine	S	3.0
West Gate	2018/4/30 4:30	-	<0.01	Fine	S	2.9
West Gate	2018/4/30 4:40	-	<0.01	Fine	SSW	3.3
West Gate	2018/4/30 4:50	-	<0.01	Fine	S	2.9
West Gate	2018/4/30 5:00	-	<0.01	Fine	S	2.8
West Gate	2018/4/30 5:10	-	<0.01	Fine	S	3.1
West Gate	2018/4/30 5:20	-	<0.01	Fine	SSW	2.5
West Gate	2018/4/30 5:30	-	<0.01	Fine	SSW	2.2
West Gate	2018/4/30 5:40	-	<0.01	Fine	SSW	1.9
West Gate	2018/4/30 5:50	-	<0.01	Fine	SSW	1.9
West Gate	2018/4/30 6:00	-	<0.01	Fine	SSW	2.5
West Gate	2018/4/30 6:10	-	<0.01	Fine	SSW	3.2
West Gate	2018/4/30 6:20	-	<0.01	Fine	SSW	4.1
West Gate	2018/4/30 6:30	-	<0.01	Fine	SSW	3.7
West Gate	2018/4/30 6:40	-	<0.01	Fine	SSW	3.6
West Gate	2018/4/30 6:50	-	<0.01	Fine	SSW	3.2
West Gate	2018/4/30 7:00	-	<0.01	Fine	S	3.4
West Gate	2018/4/30 7:10	-	<0.01	Fine	S	3.9
West Gate	2018/4/30 7:20	-	<0.01	Fine	S	4.3
West Gate	2018/4/30 7:30	-	<0.01	Fine	S	4.8
West Gate	2018/4/30 7:40	-	<0.01	Fine	S	4.8
West Gate	2018/4/30 7:50	-	<0.01	Fine	S	4.2
West Gate	2018/4/30 8:00	-	<0.01	Fine	S	5.0
West Gate	2018/4/30 8:10	-	<0.01	Fine	SSE	4.9
West Gate	2018/4/30 8:20	-	<0.01	Fine	SSE	5.0
West Gate	2018/4/30 8:30	-	<0.01	Fine	SSE	4.8
West Gate	2018/4/30 8:40	-	<0.01	Fine	SSE	5.1
West Gate	2018/4/30 8:50	-	<0.01	Fine	SSE	4.8
West Gate	2018/4/30 9:00	-	<0.01	Fine	SSE	6.2
West Gate	2018/4/30 9:10	-	<0.01	Fine	SSE	6.3
West Gate	2018/4/30 9:20	-	<0.01	Fine	SSE	6.8
West Gate	2018/4/30 9:30	-	<0.01	Fine	SSE	6.7
West Gate	2018/4/30 9:40	-	<0.01	Fine	SSE	6.4
West Gate	2018/4/30 9:50	-	<0.01	Fine	SSE	6.4
West Gate	2018/4/30 10:00	-	<0.01	Fine	SSE	6.2
West Gate	2018/4/30 10:10	-	<0.01	Fine	S	6.9
West Gate	2018/4/30 10:20	-	<0.01	Fine	SSE	6.9
West Gate	2018/4/30 10:30	-	<0.01	Fine	S	7.3
West Gate	2018/4/30 10:40	-	<0.01	Fine	S	7.4
West Gate	2018/4/30 10:50	-	<0.01	Fine	S	7.7
West Gate	2018/4/30 11:00	-	<0.01	Fine	S	7.7
West Gate	2018/4/30 11:10	-	<0.01	Fine	S	7.5
West Gate	2018/4/30 11:20	-	<0.01	Fine	S	7.1

Measuring Point	Measurement Date	$\gamma$ Ray	Neutron Ray	Weather	Wind Direction	Wind Velocity (m/s)
West Gate	2018/4/30 11:30	-	<0.01	Fine	S	7.7
West Gate	2018/4/30 11:40	-	<0.01	Fine	S	7.8
West Gate	2018/4/30 11:50	-	<0.01	Fine	S	7.6
West Gate	2018/4/30 12:00	-	<0.01	Fine	S	7.7
West Gate	2018/4/30 12:10	-	<0.01	Fine	S	8.4
West Gate	2018/4/30 12:20	-	<0.01	Fine	S	8.6
West Gate	2018/4/30 12:30	-	<0.01	Fine	S	7.3
West Gate	2018/4/30 12:40	-	<0.01	Fine	S	7.8
West Gate	2018/4/30 12:50	-	<0.01	Fine	S	7.6
West Gate	2018/4/30 13:00	-	<0.01	Fine	S	7.7
West Gate	2018/4/30 13:10	-	<0.01	Fine	S	8.4
West Gate	2018/4/30 13:20	-	<0.01	Fine	S	8.6
West Gate	2018/4/30 13:30	-	<0.01	Fine	S	7.3
West Gate	2018/4/30 13:40	-	<0.01	Fine	S	7.8
West Gate	2018/4/30 13:50	-	<0.01	Fine	S	7.6
West Gate	2018/4/30 14:00	-	<0.01	Fine	S	7.7
West Gate	2018/4/30 14:10	-	<0.01	Fine	S	8.0
West Gate	2018/4/30 14:20	-	<0.01	Fine	S	7.2
West Gate	2018/4/30 14:30	-	<0.01	Fine	S	6.9
West Gate	2018/4/30 14:40	-	<0.01	Fine	S	6.8
West Gate	2018/4/30 14:50	-	<0.01	Fine	S	6.3
West Gate	2018/4/30 15:00	-	<0.01	Fine	S	6.0
West Gate	2018/4/30 15:10	-	<0.01	Fine	S	5.4
West Gate	2018/4/30 15:20	-	<0.01	Fine	S	5.1
West Gate	2018/4/30 15:30	-	<0.01	Fine	S	5.7
West Gate	2018/4/30 15:40	-	<0.01	Fine	SSE	6.2
West Gate	2018/4/30 15:50	-	<0.01	Fine	SSE	5.4
West Gate	2018/4/30 16:00	-	<0.01	Fine	S	4.4
West Gate	2018/4/30 16:10	-	<0.01	Fine	S	5.0
West Gate	2018/4/30 16:20	-	<0.01	Fine	S	4.5
West Gate	2018/4/30 16:30	-	<0.01	Fine	SSE	4.4
West Gate	2018/4/30 16:40	-	<0.01	Fine	SSE	4.9
West Gate	2018/4/30 16:50	-	<0.01	Fine	S	4.6
West Gate	2018/4/30 17:00	-	<0.01	Fine	S	4.0
West Gate	2018/4/30 17:10	-	<0.01	Fine	S	4.5
West Gate	2018/4/30 17:20	-	<0.01	Fine	S	4.7
West Gate	2018/4/30 17:30	-	<0.01	Fine	S	4.6
West Gate	2018/4/30 17:40	-	<0.01	Fine	S	5.0
West Gate	2018/4/30 17:50	-	<0.01	Fine	S	4.8
West Gate	2018/4/30 18:00	-	<0.01	Fine	S	4.9
West Gate	2018/4/30 18:10	-	<0.01	Fine	S	4.3
West Gate	2018/4/30 18:20	-	<0.01	Fine	S	4.1
West Gate	2018/4/30 18:30	-	<0.01	Fine	S	3.5
West Gate	2018/4/30 18:40	-	<0.01	Fine	S	4.4
West Gate	2018/4/30 18:50	-	<0.01	Fine	S	4.3
West Gate	2018/4/30 19:00	-	<0.01	Fine	S	4.5
West Gate	2018/4/30 19:10	-	<0.01	Fine	S	4.5
West Gate	2018/4/30 19:20	-	<0.01	Fine	S	4.3
West Gate	2018/4/30 19:30	-	<0.01	Fine	SSW	3.1
West Gate	2018/4/30 19:40	-	<0.01	Fine	S	2.8
West Gate	2018/4/30 19:50	-	<0.01	Fine	S	3.2
West Gate	2018/4/30 20:00	-	<0.01	Fine	S	2.9
West Gate	2018/4/30 20:10	-	<0.01	Fine	S	3.5
West Gate	2018/4/30 20:20	-	<0.01	Fine	S	3.4
West Gate	2018/4/30 20:30	-	<0.01	Fine	S	3.8
West Gate	2018/4/30 20:40	-	<0.01	Fine	SSW	3.6
West Gate	2018/4/30 20:50	-	<0.01	Fine	SSW	3.4
West Gate	2018/4/30 21:00	-	<0.01	Fine	SSW	3.1
West Gate	2018/4/30 21:10	-	<0.01	Fine	SSW	3.1
West Gate	2018/4/30 21:20	-	<0.01	Fine	SSW	3.2
West Gate	2018/4/30 21:30	-	<0.01	Fine	SSW	2.8
West Gate	2018/4/30 21:40	-	<0.01	Fine	SSW	1.8
West Gate	2018/4/30 21:50	-	<0.01	Fine	SSW	1.2
West Gate	2018/4/30 22:00	-	<0.01	Fine	SSW	0.7
West Gate	2018/4/30 22:10	-	<0.01	Fine	SW	0.6
West Gate	2018/4/30 22:20	-	<0.01	Fine	SSW	1.5
West Gate	2018/4/30 22:30	-	<0.01	Fine	S	1.2
West Gate	2018/4/30 22:40	-	<0.01	Fine	SW	0.7
West Gate	2018/4/30 22:50	-	<0.01	Fine	W	0.7
West Gate	2018/4/30 23:00	-	<0.01	Fine	W	0.8
West Gate	2018/4/30 23:10	-	<0.01	Fine	WNW	1.1
West Gate	2018/4/30 23:20	-	<0.01	Fine	WNW	0.7
West Gate	2018/4/30 23:30	-	<0.01	Fine	WSW	0.6
West Gate	2018/4/30 23:40	-	<0.01	Fine	-	CALM
West Gate	2018/4/30 23:50	-	<0.01	Fine	S	0.7



# Fukushima Daiichi Nuclear Power Plant

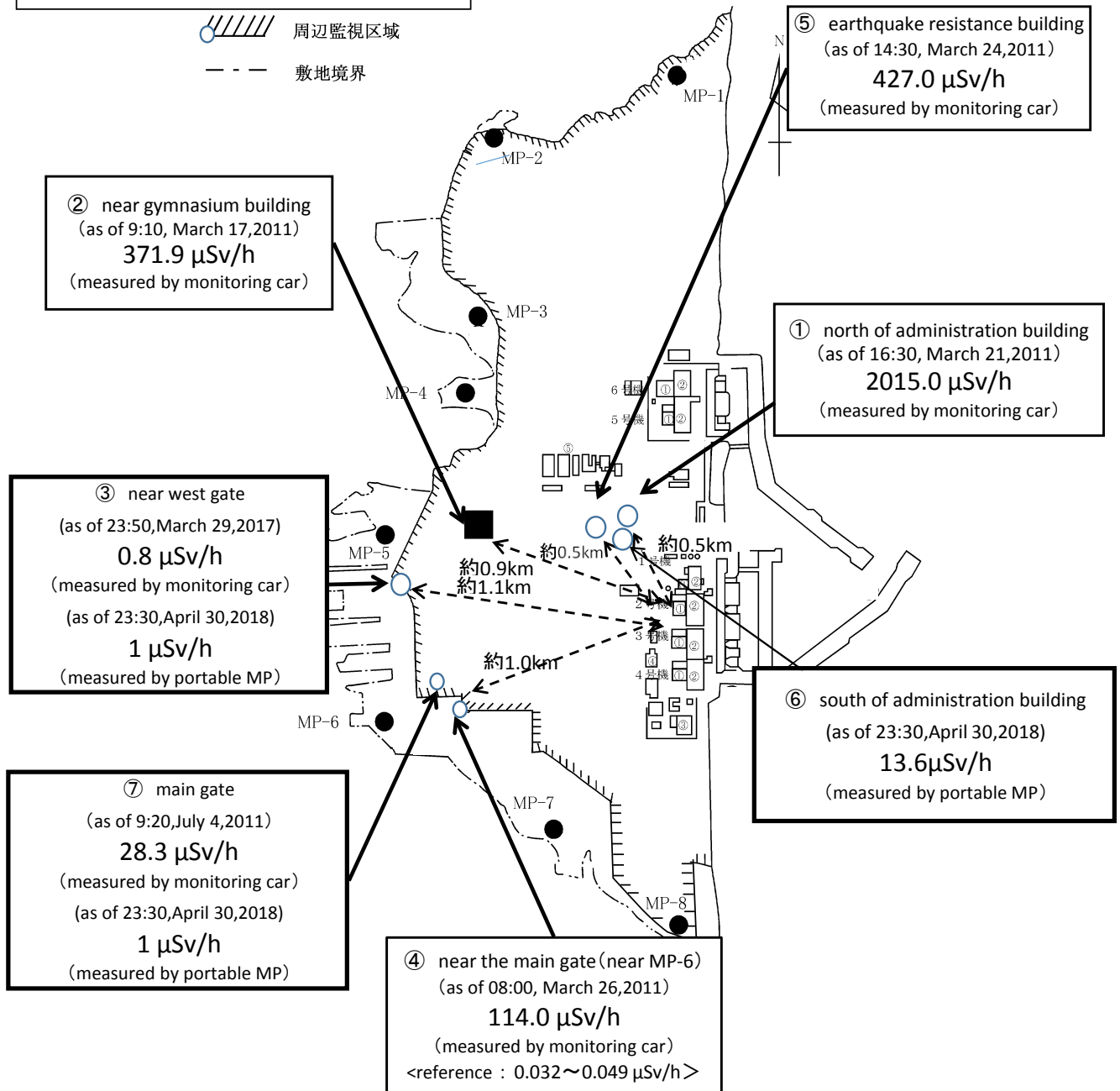
2018/4/30

周辺監視区域: supervised outside area

as of 23:50

敷地境界: site boundary

 周辺監視区域  
 敷地境界



※Reference data indicate the normal fluctuation range of airborne radiation rate.