

## Fixed point Monitoring Status by Temporary Monitoring Post at Fukushima Daiichi Nuclear Power Station

Date	Radiation Dose Rate ( $\mu$ Sv/h) At the Main Buiding	Radiation Dose Rate ( $\mu$ Sv/h) At the Main Gate	Radiation Dose Rate ( $\mu$ Sv/h) At the West Gate
2018/3/25 0:00	14	1	1
2018/3/25 0:30	14	1	1
2018/3/25 1:00	14	1	1
2018/3/25 1:30	14	1	1
2018/3/25 2:00	14	1	1
2018/3/25 2:30	14	1	1
2018/3/25 3:00	14	1	1
2018/3/25 3:30	14	1	1
2018/3/25 4:00	14	1	1
2018/3/25 4:30	14	1	1
2018/3/25 5:00	14	1	1
2018/3/25 5:30	14	1	1
2018/3/25 6:00	14	1	1
2018/3/25 6:30	14	1	1
2018/3/25 7:00	14	1	1
2018/3/25 7:30	14	1	1
2018/3/25 8:00	14	1	1
2018/3/25 8:30	14	1	1
2018/3/25 9:00	14	1	1
2018/3/25 9:30	14	1	1
2018/3/25 10:00	14	1	1
2018/3/25 10:30	14	1	1
2018/3/25 11:00	14	1	1
2018/3/25 11:30	14	1	1
2018/3/25 12:00	14	1	1
2018/3/25 12:30	14	1	1
2018/3/25 13:00	14	1	1
2018/3/25 13:30	14	1	1
2018/3/25 14:00	14	1	1
2018/3/25 14:30	14	1	1
2018/3/25 15:00	14	1	1
2018/3/25 15:30	14	1	1
2018/3/25 16:00	14	1	1
2018/3/25 16:30	14	1	1
2018/3/25 17:00	14	1	1
2018/3/25 17:30	14	1	1
2018/3/25 18:00	14	1	1
2018/3/25 18:30	14	1	1
2018/3/25 19:00	14	1	1
2018/3/25 19:30	14	1	1
2018/3/25 20:00	14	1	1
2018/3/25 20:30	14	1	1
2018/3/25 21:00	14	1	1
2018/3/25 21:30	14	1	1
2018/3/25 22:00	14	1	1
2018/3/25 22:30	14	1	1
2018/3/25 23:00	14	1	1
2018/3/25 23:30	14	1	1

**Monitoring data at Fukushima Daiichi Nuclear Power Station ( $\mu$  Sv/h)**

\*About the direction of the wind and the wind velocity, we are measuring with the weather observation meter of the 10m higher.

\*"–": the wind velocity/"CALM": the wind direction is below 0.5m/s.

\*As number of measurement devices in the field is increasing, measurement of dose rate (gamma ray) through the monitoring car was stopped at 0:00 on March 30, 2017.

Measuring Point	Measurement Date	$\gamma$ Ray	Neutron Ray	Weather	Wind Direction	Wind Velocity (m/s)
West Gate	2018/3/25 0:00	–	<0.01	Rain	NW	2.9
West Gate	2018/3/25 0:10	–	<0.01	Rain	NW	2.8
West Gate	2018/3/25 0:20	–	<0.01	Rain	NW	3.7
West Gate	2018/3/25 0:30	–	<0.01	Rain	NW	2.6
West Gate	2018/3/25 0:40	–	<0.01	Rain	N	1.2
West Gate	2018/3/25 0:50	–	<0.01	Rain	SE	0.6
West Gate	2018/3/25 1:00	–	<0.01	Cloudy	SSW	1.1
West Gate	2018/3/25 1:10	–	<0.01	Cloudy	S	1.9
West Gate	2018/3/25 1:20	–	<0.01	Cloudy	SSW	1.9
West Gate	2018/3/25 1:30	–	<0.01	Cloudy	SSW	1.4
West Gate	2018/3/25 1:40	–	<0.01	Cloudy	S	1.6
West Gate	2018/3/25 1:50	–	<0.01	Cloudy	S	2.1
West Gate	2018/3/25 2:00	–	<0.01	Cloudy	SSW	1.5
West Gate	2018/3/25 2:10	–	<0.01	Cloudy	SSW	2.2
West Gate	2018/3/25 2:20	–	<0.01	Cloudy	SSW	2.1
West Gate	2018/3/25 2:30	–	<0.01	Cloudy	SSW	1.0
West Gate	2018/3/25 2:40	–	<0.01	Cloudy	S	1.1
West Gate	2018/3/25 2:50	–	<0.01	Cloudy	–	CALM
West Gate	2018/3/25 3:00	–	<0.01	Cloudy	–	CALM
West Gate	2018/3/25 3:10	–	<0.01	Cloudy	NNW	1.3
West Gate	2018/3/25 3:20	–	<0.01	Cloudy	NNW	1.1
West Gate	2018/3/25 3:30	–	<0.01	Cloudy	–	CALM
West Gate	2018/3/25 3:40	–	<0.01	Cloudy	NW	0.5
West Gate	2018/3/25 3:50	–	<0.01	Cloudy	WNW	0.6
West Gate	2018/3/25 4:00	–	<0.01	Cloudy	WNW	1.0
West Gate	2018/3/25 4:10	–	<0.01	Cloudy	WNW	1.0
West Gate	2018/3/25 4:20	–	<0.01	Cloudy	WNW	0.6
West Gate	2018/3/25 4:30	–	<0.01	Cloudy	NW	1.0
West Gate	2018/3/25 4:40	–	<0.01	Cloudy	WNW	0.7
West Gate	2018/3/25 4:50	–	<0.01	Cloudy	NNW	1.2
West Gate	2018/3/25 5:00	–	<0.01	Cloudy	NW	1.0
West Gate	2018/3/25 5:10	–	<0.01	Fine	NW	0.9
West Gate	2018/3/25 5:20	–	<0.01	Fine	WNW	1.2
West Gate	2018/3/25 5:30	–	<0.01	Fine	WNW	0.5
West Gate	2018/3/25 5:40	–	<0.01	Fine	W	0.5
West Gate	2018/3/25 5:50	–	<0.01	Fine	WNW	0.6
West Gate	2018/3/25 6:00	–	<0.01	Fine	–	CALM
West Gate	2018/3/25 6:10	–	<0.01	Fine	NW	1.1
West Gate	2018/3/25 6:20	–	<0.01	Fine	NW	1.3
West Gate	2018/3/25 6:30	–	<0.01	Fine	NW	1.8
West Gate	2018/3/25 6:40	–	<0.01	Fine	NW	2.1
West Gate	2018/3/25 6:50	–	<0.01	Fine	WNW	2.2
West Gate	2018/3/25 7:00	–	<0.01	Fine	NW	1.4
West Gate	2018/3/25 7:10	–	<0.01	Fine	NW	2.2
West Gate	2018/3/25 7:20	–	<0.01	Fine	WNW	2.3
West Gate	2018/3/25 7:30	–	<0.01	Fine	WNW	1.8
West Gate	2018/3/25 7:40	–	<0.01	Fine	WNW	2.0
West Gate	2018/3/25 7:50	–	<0.01	Fine	WNW	2.3
West Gate	2018/3/25 8:00	–	<0.01	Fine	WNW	2.8
West Gate	2018/3/25 8:10	–	<0.01	Fine	NW	2.4
West Gate	2018/3/25 8:20	–	<0.01	Fine	NW	2.5
West Gate	2018/3/25 8:30	–	<0.01	Fine	WNW	1.5
West Gate	2018/3/25 8:40	–	<0.01	Fine	WNW	2.4
West Gate	2018/3/25 8:50	–	<0.01	Fine	WNW	2.4
West Gate	2018/3/25 9:00	–	<0.01	Fine	WNW	3.0
West Gate	2018/3/25 9:10	–	<0.01	Fine	WNW	1.4
West Gate	2018/3/25 9:20	–	<0.01	Fine	WNW	2.4
West Gate	2018/3/25 9:30	–	<0.01	Fine	WNW	3.6
West Gate	2018/3/25 9:40	–	<0.01	Fine	NW	3.4
West Gate	2018/3/25 9:50	–	<0.01	Fine	WNW	2.1
West Gate	2018/3/25 10:00	–	<0.01	Fine	W	1.9
West Gate	2018/3/25 10:10	–	<0.01	Fine	W	1.7
West Gate	2018/3/25 10:20	–	<0.01	Fine	WNW	2.1
West Gate	2018/3/25 10:30	–	<0.01	Fine	NNW	2.1
West Gate	2018/3/25 10:40	–	<0.01	Fine	NW	1.6
West Gate	2018/3/25 10:50	–	<0.01	Fine	W	0.9
West Gate	2018/3/25 11:00	–	<0.01	Fine	W	1.0
West Gate	2018/3/25 11:10	–	<0.01	Fine	NW	1.0
West Gate	2018/3/25 11:20	–	<0.01	Fine	NNW	2.5

Measuring Point	Measurement Date	$\gamma$ Ray	Neutron Ray	Weather	Wind Direction	Wind Velocity (m/s)
West Gate	2018/3/25 11:30	-	<0.01	Fine	N	2.8
West Gate	2018/3/25 11:40	-	<0.01	Fine	N	3.1
West Gate	2018/3/25 11:50	-	<0.01	Fine	N	2.7
West Gate	2018/3/25 12:00	-	<0.01	Fine	NNW	2.0
West Gate	2018/3/25 12:10	-	<0.01	Fine	N	1.5
West Gate	2018/3/25 12:20	-	<0.01	Fine	NW	0.7
West Gate	2018/3/25 12:30	-	<0.01	Fine	WNW	2.0
West Gate	2018/3/25 12:40	-	<0.01	Fine	W	1.6
West Gate	2018/3/25 12:50	-	<0.01	Fine	WNW	1.9
West Gate	2018/3/25 13:00	-	<0.01	Fine	WNW	1.7
West Gate	2018/3/25 13:10	-	<0.01	Fine	WNW	2.0
West Gate	2018/3/25 13:20	-	<0.01	Fine	WNW	1.9
West Gate	2018/3/25 13:30	-	<0.01	Fine	WNW	1.5
West Gate	2018/3/25 13:40	-	<0.01	Fine	WNW	2.2
West Gate	2018/3/25 13:50	-	<0.01	Fine	NNW	1.9
West Gate	2018/3/25 14:00	-	<0.01	Fine	NE	1.7
West Gate	2018/3/25 14:10	-	<0.01	Fine	SE	2.9
West Gate	2018/3/25 14:20	-	<0.01	Fine	SSE	2.8
West Gate	2018/3/25 14:30	-	<0.01	Fine	SE	3.3
West Gate	2018/3/25 14:40	-	<0.01	Fine	SE	3.0
West Gate	2018/3/25 14:50	-	<0.01	Fine	SE	2.2
West Gate	2018/3/25 15:00	-	<0.01	Fine	SE	2.9
West Gate	2018/3/25 15:10	-	<0.01	Fine	SSE	2.1
West Gate	2018/3/25 15:20	-	<0.01	Fine	SE	1.7
West Gate	2018/3/25 15:30	-	<0.01	Fine	SSW	0.9
West Gate	2018/3/25 15:40	-	<0.01	Fine	SSE	1.2
West Gate	2018/3/25 15:50	-	<0.01	Fine	W	1.6
West Gate	2018/3/25 16:00	-	<0.01	Fine	WNW	1.6
West Gate	2018/3/25 16:10	-	<0.01	Fine	W	1.5
West Gate	2018/3/25 16:20	-	<0.01	Fine	WNW	1.7
West Gate	2018/3/25 16:30	-	<0.01	Fine	W	1.3
West Gate	2018/3/25 16:40	-	<0.01	Fine	W	1.6
West Gate	2018/3/25 16:50	-	<0.01	Fine	W	1.2
West Gate	2018/3/25 17:00	-	<0.01	Fine	W	1.2
West Gate	2018/3/25 17:10	-	<0.01	Fine	W	1.1
West Gate	2018/3/25 17:20	-	<0.01	Fine	W	0.9
West Gate	2018/3/25 17:30	-	<0.01	Fine	W	0.9
West Gate	2018/3/25 17:40	-	<0.01	Fine	W	1.0
West Gate	2018/3/25 17:50	-	<0.01	Fine	W	0.8
West Gate	2018/3/25 18:00	-	<0.01	Fine	W	0.8
West Gate	2018/3/25 18:10	-	<0.01	Fine	WSW	0.8
West Gate	2018/3/25 18:20	-	<0.01	Fine	SW	0.8
West Gate	2018/3/25 18:30	-	<0.01	Fine	SW	0.7
West Gate	2018/3/25 18:40	-	<0.01	Fine	-	CALM
West Gate	2018/3/25 18:50	-	<0.01	Fine	SW	0.7
West Gate	2018/3/25 19:00	-	<0.01	Fine	SW	0.8
West Gate	2018/3/25 19:10	-	<0.01	Fine	S	1.1
West Gate	2018/3/25 19:20	-	<0.01	Fine	S	1.8
West Gate	2018/3/25 19:30	-	<0.01	Fine	S	1.9
West Gate	2018/3/25 19:40	-	<0.01	Fine	S	2.0
West Gate	2018/3/25 19:50	-	<0.01	Fine	S	1.8
West Gate	2018/3/25 20:00	-	<0.01	Fine	SSW	1.6
West Gate	2018/3/25 20:10	-	<0.01	Fine	SSW	1.7
West Gate	2018/3/25 20:20	-	<0.01	Fine	SW	1.0
West Gate	2018/3/25 20:30	-	<0.01	Fine	SW	1.5
West Gate	2018/3/25 20:40	-	<0.01	Fine	SW	1.8
West Gate	2018/3/25 20:50	-	<0.01	Fine	SSW	1.8
West Gate	2018/3/25 21:00	-	<0.01	Fine	SSW	2.6
West Gate	2018/3/25 21:10	-	<0.01	Fine	SSW	2.6
West Gate	2018/3/25 21:20	-	<0.01	Fine	SSW	2.3
West Gate	2018/3/25 21:30	-	<0.01	Fine	SSW	1.9
West Gate	2018/3/25 21:40	-	<0.01	Fine	SW	1.2
West Gate	2018/3/25 21:50	-	<0.01	Fine	WSW	1.3
West Gate	2018/3/25 22:00	-	<0.01	Fine	WSW	1.1
West Gate	2018/3/25 22:10	-	<0.01	Fine	WSW	1.4
West Gate	2018/3/25 22:20	-	<0.01	Fine	SW	1.0
West Gate	2018/3/25 22:30	-	<0.01	Fine	SSW	1.5
West Gate	2018/3/25 22:40	-	<0.01	Fine	SW	0.9
West Gate	2018/3/25 22:50	-	<0.01	Fine	SSW	0.9
West Gate	2018/3/25 23:00	-	<0.01	Fine	SE	1.3
West Gate	2018/3/25 23:10	-	<0.01	Fine	SE	2.1
West Gate	2018/3/25 23:20	-	<0.01	Fine	SSW	1.0
West Gate	2018/3/25 23:30	-	<0.01	Fine	SSE	1.5
West Gate	2018/3/25 23:40	-	<0.01	Fine	S	1.7
West Gate	2018/3/25 23:50	-	<0.01	Fine	S	2.3

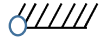

# Fukushima Daiichi Nuclear Power Plant

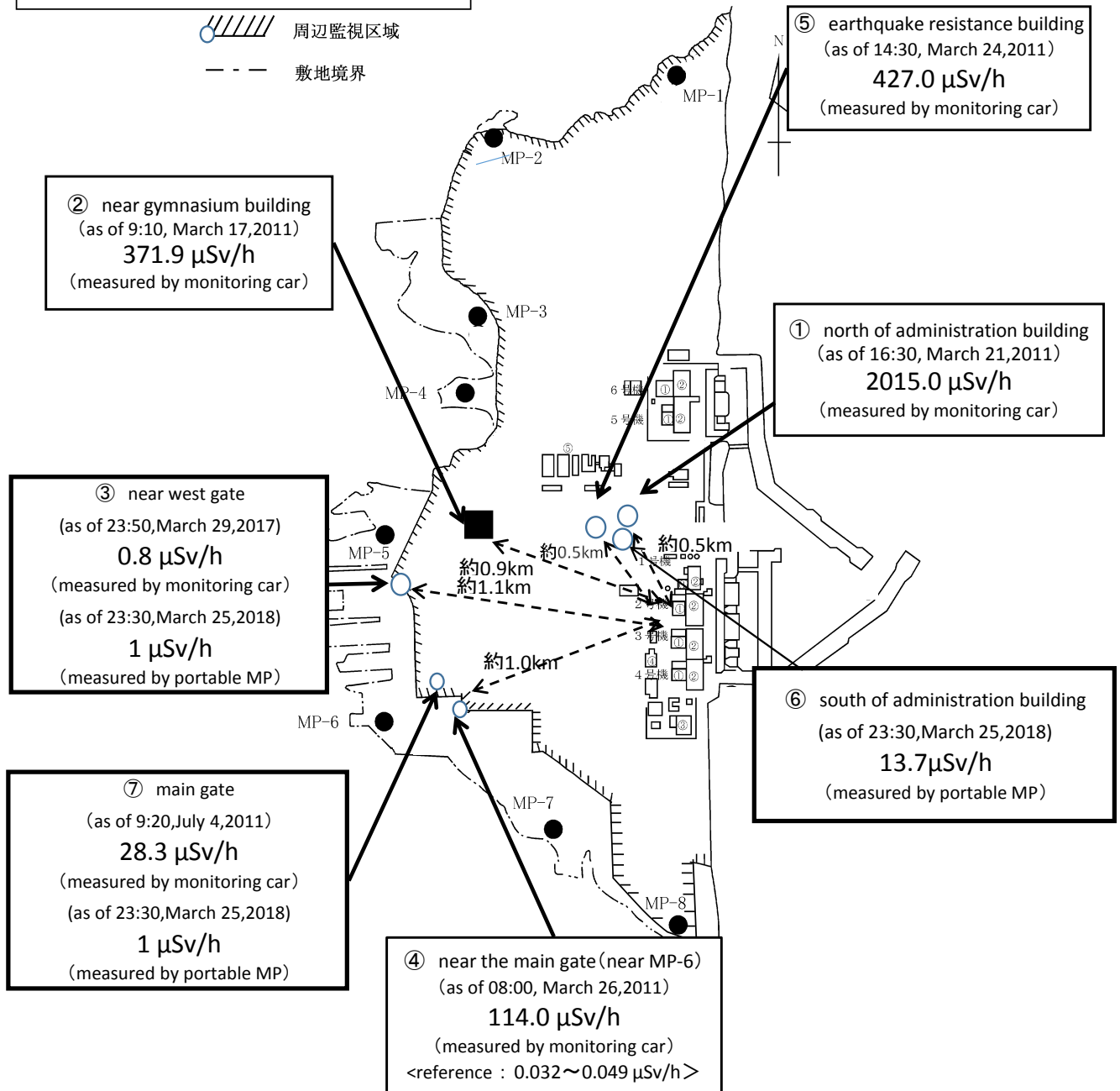
2018/3/25

周辺監視区域: supervised outside area

as of 23:50

敷地境界: site boundary

 周辺監視区域  
 敷地境界



※Reference data indicate the normal fluctuation range of airborne radiation rate.