

Fixed point Monitoring Status by Temporary Monitoring Post at Fukushima Daiichi Nuclear Power Station

Date	Radiation Dose Rate (μ Sv/h) At the Main Buiding	Radiation Dose Rate (μ Sv/h) At the Main Gate	Radiation Dose Rate (μ Sv/h) At the West Gate
2018/3/19 0:00	14	1	1
2018/3/19 0:30	14	1	1
2018/3/19 1:00	14	1	1
2018/3/19 1:30	14	1	1
2018/3/19 2:00	14	1	1
2018/3/19 2:30	14	1	1
2018/3/19 3:00	14	1	1
2018/3/19 3:30	14	1	1
2018/3/19 4:00	14	1	1
2018/3/19 4:30	14	1	1
2018/3/19 5:00	14	1	1
2018/3/19 5:30	14	1	1
2018/3/19 6:00	14	1	1
2018/3/19 6:30	14	1	1
2018/3/19 7:00	14	1	1
2018/3/19 7:30	14	1	1
2018/3/19 8:00	14	1	1
2018/3/19 8:30	14	1	1
2018/3/19 9:00	14	1	1
2018/3/19 9:30	14	1	1
2018/3/19 10:00	14	1	1
2018/3/19 10:30	14	1	1
2018/3/19 11:00	14	1	1
2018/3/19 11:30	14	1	1
2018/3/19 12:00	14	1	1
2018/3/19 12:30	14	1	1
2018/3/19 13:00	14	1	1
2018/3/19 13:30	14	1	1
2018/3/19 14:00	14	1	1
2018/3/19 14:30	14	1	1
2018/3/19 15:00	14	1	1
2018/3/19 15:30	14	1	1
2018/3/19 16:00	14	1	1
2018/3/19 16:30	14	1	1
2018/3/19 17:00	14	1	1
2018/3/19 17:30	14	1	1
2018/3/19 18:00	14	1	1
2018/3/19 18:30	14	1	1
2018/3/19 19:00	14	1	1
2018/3/19 19:30	14	1	1
2018/3/19 20:00	14	1	1
2018/3/19 20:30	14	1	1
2018/3/19 21:00	14	1	1
2018/3/19 21:30	14	1	1
2018/3/19 22:00	14	1	1
2018/3/19 22:30	14	1	1
2018/3/19 23:00	14	1	1
2018/3/19 23:30	14	1	1

Monitoring data at Fukushima Daiichi Nuclear Power Station (μ Sv/h)

*About the direction of the wind and the wind velocity,we are measuring with the weather observation meter of the 10m higher.

*"-": the wind velocity/"CALM":the wind direction is below 0.5m/s.

*As number of measurement devices in the field is increasing, measurement of dose rate (gamma ray) through the monitoring car was stopped at 0:00 on March 30, 2017.

Measuring Point	Measurement Date	γ Ray	Neutron Ray	Weather	Wind Direction	Wind Velocity (m/s)
West Gate	2018/3/19 0:00	-	<0.01	Fine	SSE	0.6
West Gate	2018/3/19 0:10	-	<0.01	Cloudy	SE	1.0
West Gate	2018/3/19 0:20	-	<0.01	Cloudy	SE	1.6
West Gate	2018/3/19 0:30	-	<0.01	Cloudy	SSE	1.3
West Gate	2018/3/19 0:40	-	<0.01	Cloudy	S	1.8
West Gate	2018/3/19 0:50	-	<0.01	Cloudy	S	1.7
West Gate	2018/3/19 1:00	-	<0.01	Cloudy	SSW	1.8
West Gate	2018/3/19 1:10	-	<0.01	Cloudy	SSW	2.4
West Gate	2018/3/19 1:20	-	<0.01	Cloudy	SSW	1.8
West Gate	2018/3/19 1:30	-	<0.01	Cloudy	S	1.3
West Gate	2018/3/19 1:40	-	<0.01	Cloudy	SSE	1.1
West Gate	2018/3/19 1:50	-	<0.01	Cloudy	SSE	1.4
West Gate	2018/3/19 2:00	-	<0.01	Cloudy	S	2.2
West Gate	2018/3/19 2:10	-	<0.01	Cloudy	S	2.1
West Gate	2018/3/19 2:20	-	<0.01	Cloudy	SSW	2.5
West Gate	2018/3/19 2:30	-	<0.01	Cloudy	SSW	2.6
West Gate	2018/3/19 2:40	-	<0.01	Cloudy	SSW	2.9
West Gate	2018/3/19 2:50	-	<0.01	Cloudy	SSW	2.6
West Gate	2018/3/19 3:00	-	<0.01	Cloudy	W	0.7
West Gate	2018/3/19 3:10	-	<0.01	Cloudy	NNW	1.0
West Gate	2018/3/19 3:20	-	<0.01	Cloudy	NNW	0.8
West Gate	2018/3/19 3:30	-	<0.01	Cloudy	NNW	1.5
West Gate	2018/3/19 3:40	-	<0.01	Cloudy	NNW	1.6
West Gate	2018/3/19 3:50	-	<0.01	Cloudy	NNW	2.5
West Gate	2018/3/19 4:00	-	<0.01	Cloudy	NNW	1.9
West Gate	2018/3/19 4:10	-	<0.01	Cloudy	NW	1.4
West Gate	2018/3/19 4:20	-	<0.01	Cloudy	NNW	1.6
West Gate	2018/3/19 4:30	-	<0.01	Cloudy	NW	1.3
West Gate	2018/3/19 4:40	-	<0.01	Cloudy	NW	1.6
West Gate	2018/3/19 4:50	-	<0.01	Cloudy	NNW	1.6
West Gate	2018/3/19 5:00	-	<0.01	Cloudy	NNW	1.1
West Gate	2018/3/19 5:10	-	<0.01	Cloudy	N	1.0
West Gate	2018/3/19 5:20	-	<0.01	Cloudy	N	1.6
West Gate	2018/3/19 5:30	-	<0.01	Cloudy	NNW	1.5
West Gate	2018/3/19 5:40	-	<0.01	Cloudy	NNW	1.1
West Gate	2018/3/19 5:50	-	<0.01	Cloudy	NNW	1.2
West Gate	2018/3/19 6:00	-	<0.01	Cloudy	NNW	1.5
West Gate	2018/3/19 6:10	-	<0.01	Cloudy	NNW	1.6
West Gate	2018/3/19 6:20	-	<0.01	Cloudy	NNW	2.1
West Gate	2018/3/19 6:30	-	<0.01	Cloudy	NNW	2.3
West Gate	2018/3/19 6:40	-	<0.01	Cloudy	NNW	2.6
West Gate	2018/3/19 6:50	-	<0.01	Cloudy	NNW	2.6
West Gate	2018/3/19 7:00	-	<0.01	Cloudy	NNW	2.0
West Gate	2018/3/19 7:10	-	<0.01	Cloudy	NNW	2.8
West Gate	2018/3/19 7:20	-	<0.01	Cloudy	NNW	2.9
West Gate	2018/3/19 7:30	-	<0.01	Cloudy	NNW	2.7
West Gate	2018/3/19 7:40	-	<0.01	Cloudy	NNW	1.9
West Gate	2018/3/19 7:50	-	<0.01	Cloudy	NW	1.9
West Gate	2018/3/19 8:00	-	<0.01	Cloudy	NNW	1.7
West Gate	2018/3/19 8:10	-	<0.01	Cloudy	NNW	2.0
West Gate	2018/3/19 8:20	-	<0.01	Cloudy	NNW	2.1
West Gate	2018/3/19 8:30	-	<0.01	Cloudy	NW	1.1
West Gate	2018/3/19 8:40	-	<0.01	Cloudy	WNW	0.6
West Gate	2018/3/19 8:50	-	<0.01	Cloudy	NNW	0.6
West Gate	2018/3/19 9:00	-	<0.01	Cloudy	N	0.9
West Gate	2018/3/19 9:10	-	<0.01	Cloudy	WNW	1.2
West Gate	2018/3/19 9:20	-	<0.01	Cloudy	W	1.1
West Gate	2018/3/19 9:30	-	<0.01	Cloudy	N	0.7
West Gate	2018/3/19 9:40	-	<0.01	Cloudy	ESE	1.0
West Gate	2018/3/19 9:50	-	<0.01	Cloudy	ESE	0.9
West Gate	2018/3/19 10:00	-	<0.01	Cloudy	NE	0.8
West Gate	2018/3/19 10:10	-	<0.01	Cloudy	N	0.6
West Gate	2018/3/19 10:20	-	<0.01	Cloudy	WNW	1.5
West Gate	2018/3/19 10:30	-	<0.01	Cloudy	WNW	1.6
West Gate	2018/3/19 10:40	-	<0.01	Cloudy	WNW	0.8
West Gate	2018/3/19 10:50	-	<0.01	Cloudy	ESE	2.0
West Gate	2018/3/19 11:00	-	<0.01	Cloudy	SSE	1.2
West Gate	2018/3/19 11:10	-	<0.01	Cloudy	SW	1.7
West Gate	2018/3/19 11:20	-	<0.01	Cloudy	SSE	2.6



Measuring Point	Measurement Date	γ Ray	Neutron Ray	Weather	Wind Direction	Wind Velocity (m/s)
West Gate	2018/3/19 11:30	-	<0.01	Cloudy	S	2.7
West Gate	2018/3/19 11:40	-	<0.01	Cloudy	SW	1.7
West Gate	2018/3/19 11:50	-	<0.01	Cloudy	SW	2.3
West Gate	2018/3/19 12:00	-	<0.01	Cloudy	SW	1.9
West Gate	2018/3/19 12:10	-	<0.01	Cloudy	WSW	1.4
West Gate	2018/3/19 12:20	-	<0.01	Cloudy	SW	2.2
West Gate	2018/3/19 12:30	-	<0.01	Cloudy	S	1.0
West Gate	2018/3/19 12:40	-	<0.01	Cloudy	SSE	3.3
West Gate	2018/3/19 12:50	-	<0.01	Cloudy	SSE	1.7
West Gate	2018/3/19 13:00	-	<0.01	Cloudy	WSW	1.5
West Gate	2018/3/19 13:10	-	<0.01	Cloudy	WSW	1.9
West Gate	2018/3/19 13:20	-	<0.01	Cloudy	WSW	2.1
West Gate	2018/3/19 13:30	-	<0.01	Cloudy	W	1.5
West Gate	2018/3/19 13:40	-	<0.01	Cloudy	W	1.3
West Gate	2018/3/19 13:50	-	<0.01	Cloudy	W	1.8
West Gate	2018/3/19 14:00	-	<0.01	Cloudy	WNW	1.5
West Gate	2018/3/19 14:10	-	<0.01	Cloudy	WNW	3.3
West Gate	2018/3/19 14:20	-	<0.01	Cloudy	WNW	3.4
West Gate	2018/3/19 14:30	-	<0.01	Cloudy	WNW	2.8
West Gate	2018/3/19 14:40	-	<0.01	Cloudy	WNW	2.0
West Gate	2018/3/19 14:50	-	<0.01	Cloudy	WNW	1.6
West Gate	2018/3/19 15:00	-	<0.01	Cloudy	W	1.1
West Gate	2018/3/19 15:10	-	<0.01	Cloudy	WNW	1.7
West Gate	2018/3/19 15:20	-	<0.01	Cloudy	WNW	1.4
West Gate	2018/3/19 15:30	-	<0.01	Cloudy	WNW	1.7
West Gate	2018/3/19 15:40	-	<0.01	Cloudy	WNW	2.2
West Gate	2018/3/19 15:50	-	<0.01	Cloudy	WNW	2.0
West Gate	2018/3/19 16:00	-	<0.01	Cloudy	WNW	1.0
West Gate	2018/3/19 16:10	-	<0.01	Cloudy	NE	1.3
West Gate	2018/3/19 16:20	-	<0.01	Cloudy	NE	2.2
West Gate	2018/3/19 16:30	-	<0.01	Cloudy	NNE	1.7
West Gate	2018/3/19 16:40	-	<0.01	Cloudy	NE	1.8
West Gate	2018/3/19 16:50	-	<0.01	Cloudy	NNE	1.8
West Gate	2018/3/19 17:00	-	<0.01	Cloudy	NNE	1.1
West Gate	2018/3/19 17:10	-	<0.01	Cloudy	NE	1.1
West Gate	2018/3/19 17:20	-	<0.01	Cloudy	NE	1.1
West Gate	2018/3/19 17:30	-	<0.01	Cloudy	NNE	1.3
West Gate	2018/3/19 17:40	-	<0.01	Cloudy	NE	1.4
West Gate	2018/3/19 17:50	-	<0.01	Cloudy	NE	1.4
West Gate	2018/3/19 18:00	-	<0.01	Cloudy	N	1.0
West Gate	2018/3/19 18:10	-	<0.01	Cloudy	N	1.2
West Gate	2018/3/19 18:20	-	<0.01	Cloudy	N	0.9
West Gate	2018/3/19 18:30	-	<0.01	Cloudy	NNE	1.2
West Gate	2018/3/19 18:40	-	<0.01	Cloudy	NNW	1.0
West Gate	2018/3/19 18:50	-	<0.01	Cloudy	WNW	1.8
West Gate	2018/3/19 19:00	-	<0.01	Cloudy	WNW	1.4
West Gate	2018/3/19 19:10	-	<0.01	Cloudy	WNW	1.6
West Gate	2018/3/19 19:20	-	<0.01	Cloudy	NW	1.4
West Gate	2018/3/19 19:30	-	<0.01	Cloudy	NW	0.8
West Gate	2018/3/19 19:40	-	<0.01	Cloudy	NW	1.5
West Gate	2018/3/19 19:50	-	<0.01	Cloudy	NW	1.5
West Gate	2018/3/19 20:00	-	<0.01	Cloudy	NW	1.9
West Gate	2018/3/19 20:10	-	<0.01	Cloudy	NW	1.6
West Gate	2018/3/19 20:20	-	<0.01	Cloudy	NW	2.1
West Gate	2018/3/19 20:30	-	<0.01	Cloudy	WNW	2.1
West Gate	2018/3/19 20:40	-	<0.01	Cloudy	NW	1.9
West Gate	2018/3/19 20:50	-	<0.01	Cloudy	NW	2.7
West Gate	2018/3/19 21:00	-	<0.01	Cloudy	NW	2.1
West Gate	2018/3/19 21:10	-	<0.01	Cloudy	NNW	1.7
West Gate	2018/3/19 21:20	-	<0.01	Rain	NW	1.3
West Gate	2018/3/19 21:30	-	<0.01	Rain	WNW	1.6
West Gate	2018/3/19 21:40	-	<0.01	Rain	WNW	1.1
West Gate	2018/3/19 21:50	-	<0.01	Rain	W	0.6
West Gate	2018/3/19 22:00	-	<0.01	Rain	WNW	0.7
West Gate	2018/3/19 22:10	-	<0.01	Rain	WNW	0.9
West Gate	2018/3/19 22:20	-	<0.01	Rain	-	CALM
West Gate	2018/3/19 22:30	-	<0.01	Rain	N	0.9
West Gate	2018/3/19 22:40	-	<0.01	Rain	NNW	1.0
West Gate	2018/3/19 22:50	-	<0.01	Rain	NW	1.0
West Gate	2018/3/19 23:00	-	<0.01	Rain	NW	0.9
West Gate	2018/3/19 23:10	-	<0.01	Rain	NNW	1.5
West Gate	2018/3/19 23:20	-	<0.01	Rain	NNW	1.8
West Gate	2018/3/19 23:30	-	<0.01	Rain	N	1.6
West Gate	2018/3/19 23:40	-	<0.01	Rain	N	1.9
West Gate	2018/3/19 23:50	-	<0.01	Rain	N	2.6

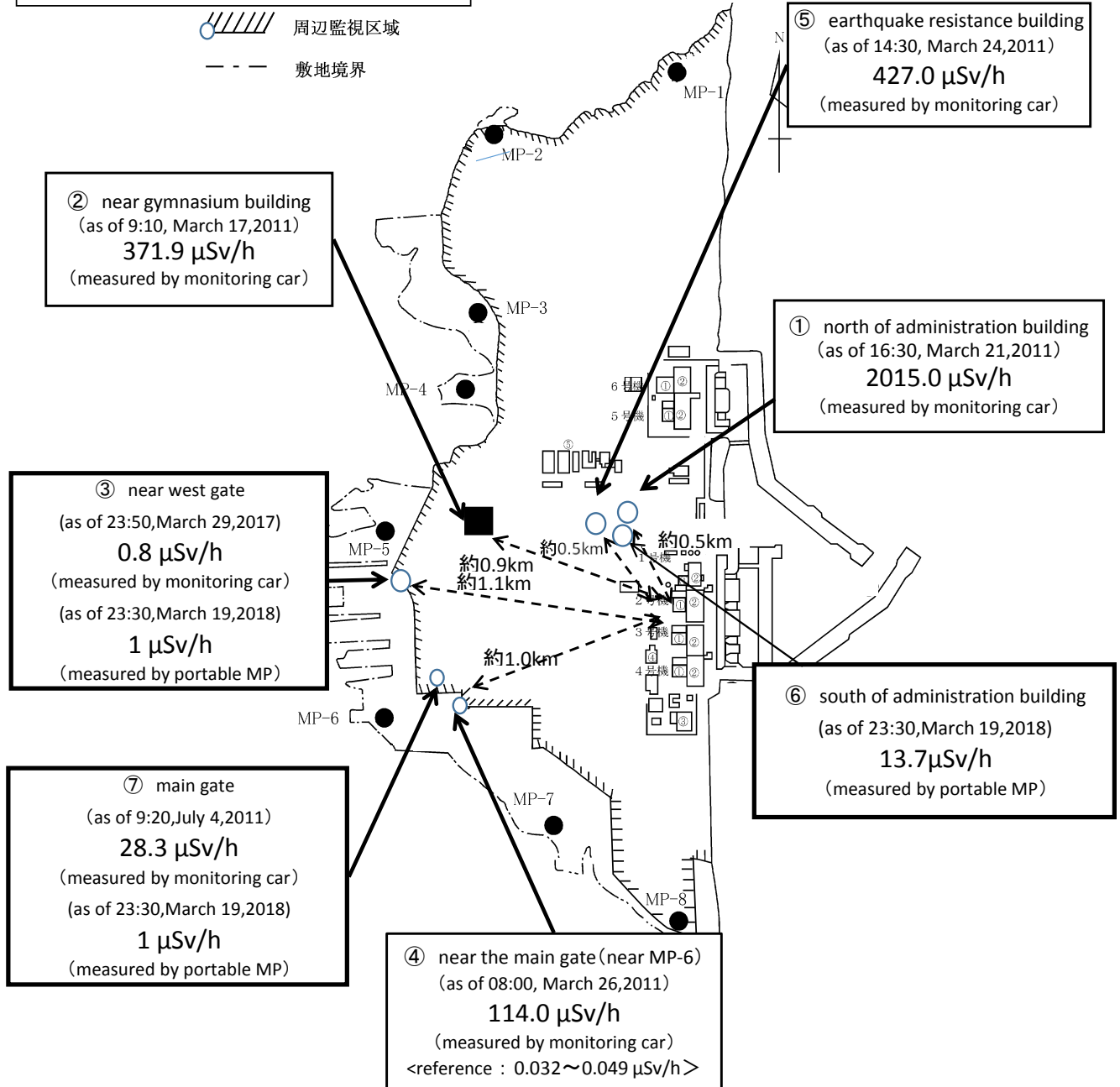
Fukushima Daiichi Nuclear Power Plant

2018/3/19

周辺監視区域 : supervised outside area
敷地境界 : site boundary

as of 23:50

 周辺監視区域
 敷地境界



※Reference data indicate the normal fluctuation range of airborne radiation rate.