

Fixed point Monitoring Status by Temporary Monitoring Post at Fukushima Daiichi Nuclear Power Station

Date	Radiation Dose Rate (μ Sv/h) At the Main Buiding	Radiation Dose Rate (μ Sv/h) At the Main Gate	Radiation Dose Rate (μ Sv/h) At the West Gate
2018/3/15 0:00	14	1	1
2018/3/15 0:30	14	1	1
2018/3/15 1:00	14	1	1
2018/3/15 1:30	14	1	1
2018/3/15 2:00	14	1	1
2018/3/15 2:30	14	1	1
2018/3/15 3:00	14	1	1
2018/3/15 3:30	14	1	1
2018/3/15 4:00	14	1	1
2018/3/15 4:30	14	1	1
2018/3/15 5:00	14	1	1
2018/3/15 5:30	14	1	1
2018/3/15 6:00	14	1	1
2018/3/15 6:30	14	1	1
2018/3/15 7:00	14	1	1
2018/3/15 7:30	14	1	1
2018/3/15 8:00	14	1	1
2018/3/15 8:30	14	1	1
2018/3/15 9:00	14	1	1
2018/3/15 9:30	14	1	1
2018/3/15 10:00	14	1	1
2018/3/15 10:30	14	1	1
2018/3/15 11:00	14	1	1
2018/3/15 11:30	14	1	1
2018/3/15 12:00	14	1	1
2018/3/15 12:30	14	1	1
2018/3/15 13:00	14	1	1
2018/3/15 13:30	14	1	1
2018/3/15 14:00	14	1	1
2018/3/15 14:30	14	1	1
2018/3/15 15:00	14	1	1
2018/3/15 15:30	14	1	1
2018/3/15 16:00	14	1	1
2018/3/15 16:30	14	1	1
2018/3/15 17:00	14	1	1
2018/3/15 17:30	14	1	1
2018/3/15 18:00	14	1	1
2018/3/15 18:30	14	1	1
2018/3/15 19:00	14	1	1
2018/3/15 19:30	14	1	1
2018/3/15 20:00	14	1	1
2018/3/15 20:30	14	1	1
2018/3/15 21:00	14	1	1
2018/3/15 21:30	14	1	1
2018/3/15 22:00	14	1	1
2018/3/15 22:30	14	1	1
2018/3/15 23:00	14	1	1
2018/3/15 23:30	14	1	1

Monitoring data at Fukushima Daiichi Nuclear Power Station (μ Sv/h)

*About the direction of the wind and the wind velocity,we are measuring with the weather observation meter of the 10m higher.

*"-": the wind velocity/"CALM":the wind direction is below 0.5m/s.

*As number of measurement devices in the field is increasing, measurement of dose rate (gamma ray) through the monitoring car was stopped at 0:00 on March 30, 2017.

Measuring Point	Measurement Date	γ Ray	Neutron Ray	Weather	Wind Direction	Wind Velocity (m/s)
West Gate	2018/3/15 0:00	-	<0.01	Fine	W	1.3
West Gate	2018/3/15 0:10	-	<0.01	Fine	-	CALM
West Gate	2018/3/15 0:20	-	<0.01	Fine	S	0.6
West Gate	2018/3/15 0:30	-	<0.01	Fine	SW	0.9
West Gate	2018/3/15 0:40	-	<0.01	Fine	SSW	1.0
West Gate	2018/3/15 0:50	-	<0.01	Fine	SSW	1.3
West Gate	2018/3/15 1:00	-	<0.01	Fine	WSW	0.8
West Gate	2018/3/15 1:10	-	<0.01	Fine	WSW	0.8
West Gate	2018/3/15 1:20	-	<0.01	Fine	W	1.1
West Gate	2018/3/15 1:30	-	<0.01	Fine	W	1.0
West Gate	2018/3/15 1:40	-	<0.01	Fine	W	1.1
West Gate	2018/3/15 1:50	-	<0.01	Fine	-	CALM
West Gate	2018/3/15 2:00	-	<0.01	Fine	-	CALM
West Gate	2018/3/15 2:10	-	<0.01	Fine	SW	0.8
West Gate	2018/3/15 2:20	-	<0.01	Fine	SSW	1.0
West Gate	2018/3/15 2:30	-	<0.01	Fine	S	0.8
West Gate	2018/3/15 2:40	-	<0.01	Fine	S	1.4
West Gate	2018/3/15 2:50	-	<0.01	Fine	SSW	1.2
West Gate	2018/3/15 3:00	-	<0.01	Fine	SSW	1.8
West Gate	2018/3/15 3:10	-	<0.01	Fine	SW	0.6
West Gate	2018/3/15 3:20	-	<0.01	Fine	SW	0.7
West Gate	2018/3/15 3:30	-	<0.01	Fine	SSW	1.1
West Gate	2018/3/15 3:40	-	<0.01	Fine	SW	1.0
West Gate	2018/3/15 3:50	-	<0.01	Fine	WSW	1.3
West Gate	2018/3/15 4:00	-	<0.01	Fine	W	1.6
West Gate	2018/3/15 4:10	-	<0.01	Fine	W	1.4
West Gate	2018/3/15 4:20	-	<0.01	Fine	WSW	1.3
West Gate	2018/3/15 4:30	-	<0.01	Fine	WSW	1.0
West Gate	2018/3/15 4:40	-	<0.01	Fine	SW	1.2
West Gate	2018/3/15 4:50	-	<0.01	Fine	WSW	1.0
West Gate	2018/3/15 5:00	-	<0.01	Fine	W	1.2
West Gate	2018/3/15 5:10	-	<0.01	Fine	W	1.4
West Gate	2018/3/15 5:20	-	<0.01	Fine	W	1.4
West Gate	2018/3/15 5:30	-	<0.01	Fine	W	0.6
West Gate	2018/3/15 5:40	-	<0.01	Fine	-	CALM
West Gate	2018/3/15 5:50	-	<0.01	Fine	-	CALM
West Gate	2018/3/15 6:00	-	<0.01	Fine	-	CALM
West Gate	2018/3/15 6:10	-	<0.01	Fine	-	CALM
West Gate	2018/3/15 6:20	-	<0.01	Fine	WNW	0.5
West Gate	2018/3/15 6:30	-	<0.01	Fine	-	CALM
West Gate	2018/3/15 6:40	-	<0.01	Fine	W	1.3
West Gate	2018/3/15 6:50	-	<0.01	Fine	W	1.3
West Gate	2018/3/15 7:00	-	<0.01	Fine	W	0.8
West Gate	2018/3/15 7:10	-	<0.01	Fine	SSE	0.6
West Gate	2018/3/15 7:20	-	<0.01	Fine	SE	0.9
West Gate	2018/3/15 7:30	-	<0.01	Fine	SE	1.0
West Gate	2018/3/15 7:40	-	<0.01	Fine	SE	0.9
West Gate	2018/3/15 7:50	-	<0.01	Fine	SE	0.7
West Gate	2018/3/15 8:00	-	<0.01	Fine	-	CALM
West Gate	2018/3/15 8:10	-	<0.01	Fine	ESE	0.9
West Gate	2018/3/15 8:20	-	<0.01	Fine	ESE	0.9
West Gate	2018/3/15 8:30	-	<0.01	Fine	ESE	0.9
West Gate	2018/3/15 8:40	-	<0.01	Fine	ESE	1.3
West Gate	2018/3/15 8:50	-	<0.01	Fine	SE	1.0
West Gate	2018/3/15 9:00	-	<0.01	Fine	SSE	1.4
West Gate	2018/3/15 9:10	-	<0.01	Fine	S	3.2
West Gate	2018/3/15 9:20	-	<0.01	Fine	SSE	3.3
West Gate	2018/3/15 9:30	-	<0.01	Fine	SSE	4.2
West Gate	2018/3/15 9:40	-	<0.01	Fine	SSE	4.7
West Gate	2018/3/15 9:50	-	<0.01	Fine	SSE	3.2
West Gate	2018/3/15 10:00	-	<0.01	Fine	SSE	3.1
West Gate	2018/3/15 10:10	-	<0.01	Fine	SSE	3.2
West Gate	2018/3/15 10:20	-	<0.01	Fine	SSE	2.7
West Gate	2018/3/15 10:30	-	<0.01	Fine	SSE	3.0
West Gate	2018/3/15 10:40	-	<0.01	Fine	SSE	3.2
West Gate	2018/3/15 10:50	-	<0.01	Fine	SSE	3.7
West Gate	2018/3/15 11:00	-	<0.01	Fine	SSE	2.9
West Gate	2018/3/15 11:10	-	<0.01	Fine	SSE	3.0
West Gate	2018/3/15 11:20	-	<0.01	Fine	SSE	2.6

Measuring Point	Measurement Date	γ Ray	Neutron Ray	Weather	Wind Direction	Wind Velocity (m/s)
West Gate	2018/3/15 11:30	-	<0.01	Fine	SSE	2.8
West Gate	2018/3/15 11:40	-	<0.01	Fine	SSE	3.0
West Gate	2018/3/15 11:50	-	<0.01	Fine	SSE	4.5
West Gate	2018/3/15 12:00	-	<0.01	Fine	SSE	4.8
West Gate	2018/3/15 12:10	-	<0.01	Fine	SSE	4.5
West Gate	2018/3/15 12:20	-	<0.01	Fine	SSE	5.0
West Gate	2018/3/15 12:30	-	<0.01	Fine	SSE	5.3
West Gate	2018/3/15 12:40	-	<0.01	Fine	SSE	4.7
West Gate	2018/3/15 12:50	-	<0.01	Fine	SSE	5.3
West Gate	2018/3/15 13:00	-	<0.01	Fine	SSE	5.7
West Gate	2018/3/15 13:10	-	<0.01	Fine	S	5.9
West Gate	2018/3/15 13:20	-	<0.01	Fine	S	7.0
West Gate	2018/3/15 13:30	-	<0.01	Fine	S	6.4
West Gate	2018/3/15 13:40	-	<0.01	Fine	SSE	5.2
West Gate	2018/3/15 13:50	-	<0.01	Fine	SSE	5.0
West Gate	2018/3/15 14:00	-	<0.01	Fine	SSE	4.4
West Gate	2018/3/15 14:10	-	<0.01	Fine	SE	4.1
West Gate	2018/3/15 14:20	-	<0.01	Fine	SSE	4.2
West Gate	2018/3/15 14:30	-	<0.01	Fine	SE	3.8
West Gate	2018/3/15 14:40	-	<0.01	Fine	SE	3.3
West Gate	2018/3/15 14:50	-	<0.01	Fine	SSE	3.2
West Gate	2018/3/15 15:00	-	<0.01	Fine	SSE	2.6
West Gate	2018/3/15 15:10	-	<0.01	Fine	SSE	3.0
West Gate	2018/3/15 15:20	-	<0.01	Fine	SSE	3.5
West Gate	2018/3/15 15:30	-	<0.01	Fine	SSE	3.6
West Gate	2018/3/15 15:40	-	<0.01	Fine	SSE	4.0
West Gate	2018/3/15 15:50	-	<0.01	Fine	S	3.3
West Gate	2018/3/15 16:00	-	<0.01	Fine	SSE	2.4
West Gate	2018/3/15 16:10	-	<0.01	Fine	S	2.7
West Gate	2018/3/15 16:20	-	<0.01	Fine	SSE	2.4
West Gate	2018/3/15 16:30	-	<0.01	Fine	SSE	2.6
West Gate	2018/3/15 16:40	-	<0.01	Fine	S	2.4
West Gate	2018/3/15 16:50	-	<0.01	Fine	SSW	2.5
West Gate	2018/3/15 17:00	-	<0.01	Fine	S	1.6
West Gate	2018/3/15 17:10	-	<0.01	Fine	SSW	0.7
West Gate	2018/3/15 17:20	-	<0.01	Fine	SW	0.9
West Gate	2018/3/15 17:30	-	<0.01	Fine	SW	0.9
West Gate	2018/3/15 17:40	-	<0.01	Fine	W	0.9
West Gate	2018/3/15 17:50	-	<0.01	Fine	WNW	1.1
West Gate	2018/3/15 18:00	-	<0.01	Fine	WNW	1.6
West Gate	2018/3/15 18:10	-	<0.01	Fine	NW	1.7
West Gate	2018/3/15 18:20	-	<0.01	Fine	NW	1.3
West Gate	2018/3/15 18:30	-	<0.01	Fine	WNW	0.8
West Gate	2018/3/15 18:40	-	<0.01	Fine	NW	0.5
West Gate	2018/3/15 18:50	-	<0.01	Fine	WNW	0.8
West Gate	2018/3/15 19:00	-	<0.01	Fine	WNW	0.8
West Gate	2018/3/15 19:10	-	<0.01	Fine	WNW	1.6
West Gate	2018/3/15 19:20	-	<0.01	Fine	WNW	1.1
West Gate	2018/3/15 19:30	-	<0.01	Fine	W	0.8
West Gate	2018/3/15 19:40	-	<0.01	Fine	W	0.8
West Gate	2018/3/15 19:50	-	<0.01	Fine	W	1.2
West Gate	2018/3/15 20:00	-	<0.01	Fine	WSW	0.9
West Gate	2018/3/15 20:10	-	<0.01	Fine	WSW	1.0
West Gate	2018/3/15 20:20	-	<0.01	Fine	SW	0.8
West Gate	2018/3/15 20:30	-	<0.01	Fine	SW	0.7
West Gate	2018/3/15 20:40	-	<0.01	Fine	S	0.9
West Gate	2018/3/15 20:50	-	<0.01	Fine	SSE	1.2
West Gate	2018/3/15 21:00	-	<0.01	Fine	SE	0.9
West Gate	2018/3/15 21:10	-	<0.01	Fine	SE	1.4
West Gate	2018/3/15 21:20	-	<0.01	Fine	SSE	1.4
West Gate	2018/3/15 21:30	-	<0.01	Fine	S	2.0
West Gate	2018/3/15 21:40	-	<0.01	Fine	S	2.0
West Gate	2018/3/15 21:50	-	<0.01	Fine	S	2.1
West Gate	2018/3/15 22:00	-	<0.01	Fine	S	2.1
West Gate	2018/3/15 22:10	-	<0.01	Fine	SSW	1.9
West Gate	2018/3/15 22:20	-	<0.01	Fine	SSW	1.7
West Gate	2018/3/15 22:30	-	<0.01	Fine	SSW	2.0
West Gate	2018/3/15 22:40	-	<0.01	Fine	SSW	1.3
West Gate	2018/3/15 22:50	-	<0.01	Fine	SSW	1.7
West Gate	2018/3/15 23:00	-	<0.01	Fine	SSW	1.7
West Gate	2018/3/15 23:10	-	<0.01	Fine	SSW	1.6
West Gate	2018/3/15 23:20	-	<0.01	Fine	WSW	1.0
West Gate	2018/3/15 23:30	-	<0.01	Fine	SW	1.1
West Gate	2018/3/15 23:40	-	<0.01	Fine	SSW	1.6
West Gate	2018/3/15 23:50	-	<0.01	Fine	SSW	1.8

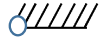

Fukushima Daiichi Nuclear Power Plant

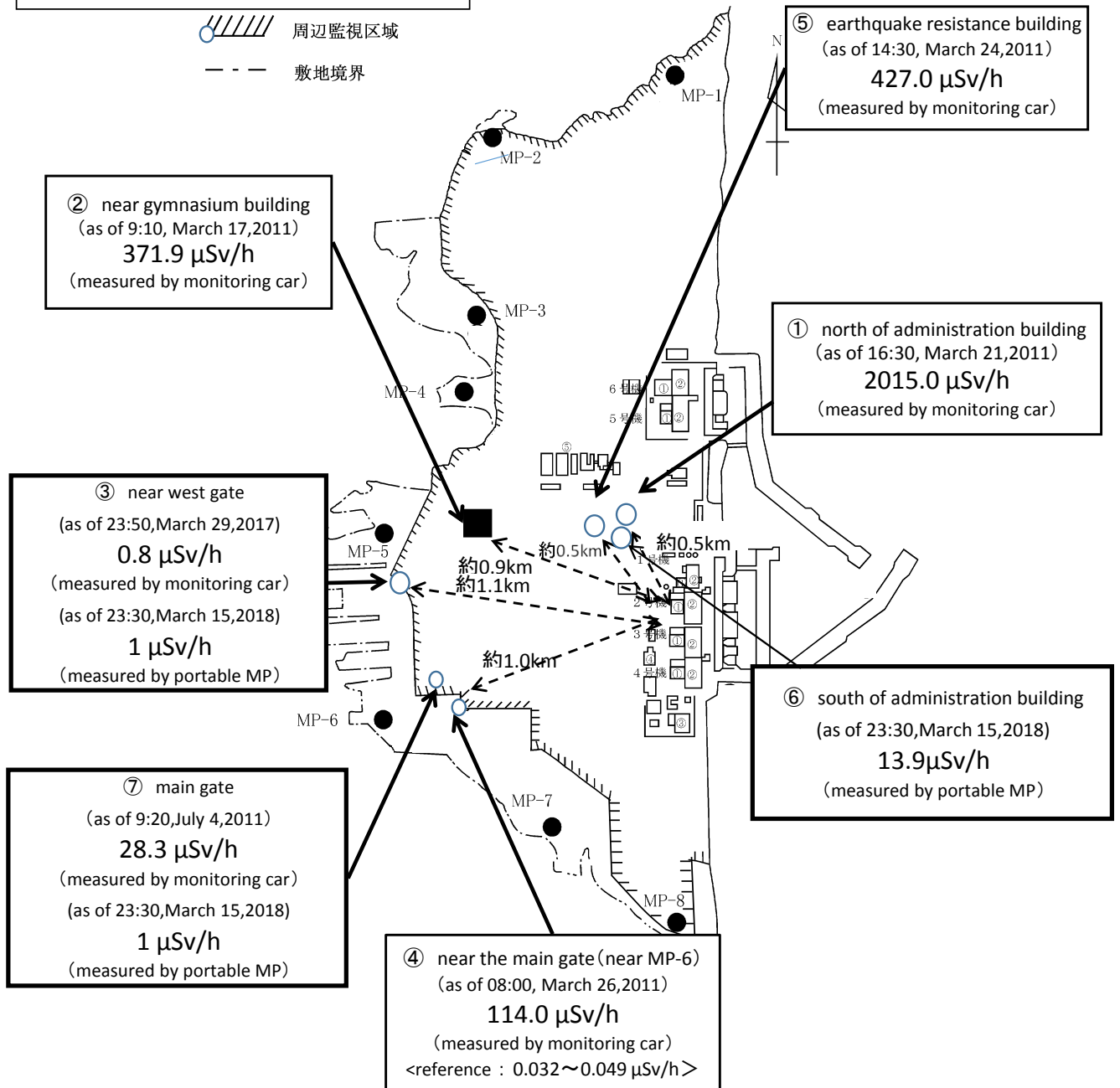
2018/3/15

周辺監視区域: supervised outside area

as of 23:50

敷地境界: site boundary

 周辺監視区域
 敷地境界



※Reference data indicate the normal fluctuation range of airborne radiation rate.