

Fixed point Monitoring Status by Temporary Monitoring Post at Fukushima Daiichi Nuclear Power Station

| Date | Radiation Dose Rate (μ Sv/h) At the Main Buiding | Radiation Dose Rate (μ Sv/h) At the Main Gate | Radiation Dose Rate (μ Sv/h) At the West Gate |
|-----------------|---|--|--|
| 2018/2/22 0:00 | 14 | 1 | 1 |
| 2018/2/22 0:30 | 14 | 1 | 1 |
| 2018/2/22 1:00 | 14 | 1 | 1 |
| 2018/2/22 1:30 | 14 | 1 | 1 |
| 2018/2/22 2:00 | 14 | 1 | 1 |
| 2018/2/22 2:30 | 14 | 1 | 1 |
| 2018/2/22 3:00 | 14 | 1 | 1 |
| 2018/2/22 3:30 | 14 | 1 | 1 |
| 2018/2/22 4:00 | 14 | 1 | 1 |
| 2018/2/22 4:30 | 14 | 1 | 1 |
| 2018/2/22 5:00 | 14 | 1 | 1 |
| 2018/2/22 5:30 | 14 | 1 | 1 |
| 2018/2/22 6:00 | 14 | 1 | 1 |
| 2018/2/22 6:30 | 14 | 1 | 1 |
| 2018/2/22 7:00 | 14 | 1 | 1 |
| 2018/2/22 7:30 | 14 | 1 | 1 |
| 2018/2/22 8:00 | 14 | 1 | 1 |
| 2018/2/22 8:30 | 14 | 1 | 1 |
| 2018/2/22 9:00 | 14 | 1 | 1 |
| 2018/2/22 9:30 | 14 | 1 | 1 |
| 2018/2/22 10:00 | 14 | 1 | 1 |
| 2018/2/22 10:30 | 14 | 1 | 1 |
| 2018/2/22 11:00 | 14 | 1 | 1 |
| 2018/2/22 11:30 | 14 | 1 | 1 |
| 2018/2/22 12:00 | 14 | 1 | 1 |
| 2018/2/22 12:30 | 14 | 1 | 1 |
| 2018/2/22 13:00 | 14 | 1 | 1 |
| 2018/2/22 13:30 | 14 | 1 | 1 |
| 2018/2/22 14:00 | 14 | 1 | 1 |
| 2018/2/22 14:30 | 14 | 1 | 1 |
| 2018/2/22 15:00 | 14 | 1 | 1 |
| 2018/2/22 15:30 | 14 | 1 | 1 |
| 2018/2/22 16:00 | 14 | 1 | 1 |
| 2018/2/22 16:30 | 14 | 1 | 1 |
| 2018/2/22 17:00 | 14 | 1 | 1 |
| 2018/2/22 17:30 | 14 | 1 | 1 |
| 2018/2/22 18:00 | 14 | 1 | 1 |
| 2018/2/22 18:30 | 14 | 1 | 1 |
| 2018/2/22 19:00 | 14 | 1 | 1 |
| 2018/2/22 19:30 | 14 | 1 | 1 |
| 2018/2/22 20:00 | 14 | 1 | 1 |
| 2018/2/22 20:30 | 14 | 1 | 1 |
| 2018/2/22 21:00 | 14 | 1 | 1 |
| 2018/2/22 21:30 | 14 | 1 | 1 |
| 2018/2/22 22:00 | 14 | 1 | 1 |
| 2018/2/22 22:30 | 14 | 1 | 1 |
| 2018/2/22 23:00 | 14 | 1 | 1 |
| 2018/2/22 23:30 | 14 | 1 | 1 |

Monitoring data at Fukushima Daiichi Nuclear Power Station (μ Sv/h)

*About the direction of the wind and the wind velocity, we are measuring with the weather observation meter of the 10m higher.

*"–": the wind velocity/"CALM": the wind direction is below 0.5m/s.

*As number of measurement devices in the field is increasing, measurement of dose rate (gamma ray) through the monitoring car was stopped at 0:00 on March 30, 2017.

| Measuring Point | Measurement Date | γ Ray | Neutron Ray | Weather | Wind Direction | Wind Velocity (m/s) |
|-----------------|------------------|--------------|-------------|---------|----------------|---------------------|
| West Gate | 2018/2/22 0:00 | – | <0.01 | Cloudy | – | CALM |
| West Gate | 2018/2/22 0:10 | – | <0.01 | Cloudy | – | CALM |
| West Gate | 2018/2/22 0:20 | – | <0.01 | Cloudy | NW | 0.9 |
| West Gate | 2018/2/22 0:30 | – | <0.01 | Cloudy | NW | 0.6 |
| West Gate | 2018/2/22 0:40 | – | <0.01 | Cloudy | WNW | 0.9 |
| West Gate | 2018/2/22 0:50 | – | <0.01 | Cloudy | W | 0.5 |
| West Gate | 2018/2/22 1:00 | – | <0.01 | Cloudy | W | 0.7 |
| West Gate | 2018/2/22 1:10 | – | <0.01 | Cloudy | W | 0.6 |
| West Gate | 2018/2/22 1:20 | – | <0.01 | Cloudy | NW | 1.3 |
| West Gate | 2018/2/22 1:30 | – | <0.01 | Cloudy | NW | 0.9 |
| West Gate | 2018/2/22 1:40 | – | <0.01 | Cloudy | NW | 1.0 |
| West Gate | 2018/2/22 1:50 | – | <0.01 | Cloudy | NNW | 0.8 |
| West Gate | 2018/2/22 2:00 | – | <0.01 | Cloudy | NNW | 0.9 |
| West Gate | 2018/2/22 2:10 | – | <0.01 | Cloudy | NW | 0.9 |
| West Gate | 2018/2/22 2:20 | – | <0.01 | Cloudy | NW | 0.9 |
| West Gate | 2018/2/22 2:30 | – | <0.01 | Cloudy | NW | 1.2 |
| West Gate | 2018/2/22 2:40 | – | <0.01 | Cloudy | NW | 2.2 |
| West Gate | 2018/2/22 2:50 | – | <0.01 | Cloudy | NW | 1.1 |
| West Gate | 2018/2/22 3:00 | – | <0.01 | Cloudy | NW | 1.4 |
| West Gate | 2018/2/22 3:10 | – | <0.01 | Cloudy | NW | 1.3 |
| West Gate | 2018/2/22 3:20 | – | <0.01 | Cloudy | NW | 1.6 |
| West Gate | 2018/2/22 3:30 | – | <0.01 | Cloudy | NW | 1.4 |
| West Gate | 2018/2/22 3:40 | – | <0.01 | Cloudy | NW | 1.1 |
| West Gate | 2018/2/22 3:50 | – | <0.01 | Cloudy | NNW | 1.2 |
| West Gate | 2018/2/22 4:00 | – | <0.01 | Cloudy | WNW | 0.7 |
| West Gate | 2018/2/22 4:10 | – | <0.01 | Cloudy | – | CALM |
| West Gate | 2018/2/22 4:20 | – | <0.01 | Cloudy | – | CALM |
| West Gate | 2018/2/22 4:30 | – | <0.01 | Cloudy | WNW | 0.8 |
| West Gate | 2018/2/22 4:40 | – | <0.01 | Cloudy | WNW | 1.5 |
| West Gate | 2018/2/22 4:50 | – | <0.01 | Cloudy | NW | 1.4 |
| West Gate | 2018/2/22 5:00 | – | <0.01 | Cloudy | NW | 1.2 |
| West Gate | 2018/2/22 5:10 | – | <0.01 | Cloudy | NW | 1.7 |
| West Gate | 2018/2/22 5:20 | – | <0.01 | Cloudy | WNW | 1.2 |
| West Gate | 2018/2/22 5:30 | – | <0.01 | Cloudy | WNW | 1.1 |
| West Gate | 2018/2/22 5:40 | – | <0.01 | Cloudy | NW | 1.8 |
| West Gate | 2018/2/22 5:50 | – | <0.01 | Cloudy | NNW | 0.6 |
| West Gate | 2018/2/22 6:00 | – | <0.01 | Cloudy | NW | 1.1 |
| West Gate | 2018/2/22 6:10 | – | <0.01 | Cloudy | NW | 1.0 |
| West Gate | 2018/2/22 6:20 | – | <0.01 | Cloudy | NW | 0.9 |
| West Gate | 2018/2/22 6:30 | – | <0.01 | Cloudy | NW | 1.3 |
| West Gate | 2018/2/22 6:40 | – | <0.01 | Cloudy | WNW | 0.5 |
| West Gate | 2018/2/22 6:50 | – | <0.01 | Cloudy | – | CALM |
| West Gate | 2018/2/22 7:00 | – | <0.01 | Cloudy | WNW | 0.7 |
| West Gate | 2018/2/22 7:10 | – | <0.01 | Fine | WNW | 1.9 |
| West Gate | 2018/2/22 7:20 | – | <0.01 | Fine | NW | 1.1 |
| West Gate | 2018/2/22 7:30 | – | <0.01 | Fine | NW | 0.8 |
| West Gate | 2018/2/22 7:40 | – | <0.01 | Fine | NW | 1.2 |
| West Gate | 2018/2/22 7:50 | – | <0.01 | Fine | NW | 1.3 |
| West Gate | 2018/2/22 8:00 | – | <0.01 | Fine | NW | 1.1 |
| West Gate | 2018/2/22 8:10 | – | <0.01 | Fine | NW | 1.2 |
| West Gate | 2018/2/22 8:20 | – | <0.01 | Fine | NNW | 1.3 |
| West Gate | 2018/2/22 8:30 | – | <0.01 | Fine | NNW | 1.3 |
| West Gate | 2018/2/22 8:40 | – | <0.01 | Fine | NNW | 1.7 |
| West Gate | 2018/2/22 8:50 | – | <0.01 | Fine | NNW | 1.8 |
| West Gate | 2018/2/22 9:00 | – | <0.01 | Fine | NNW | 2.0 |
| West Gate | 2018/2/22 9:10 | – | <0.01 | Fine | N | 2.2 |
| West Gate | 2018/2/22 9:20 | – | <0.01 | Fine | N | 1.4 |
| West Gate | 2018/2/22 9:30 | – | <0.01 | Fine | NE | 2.0 |
| West Gate | 2018/2/22 9:40 | – | <0.01 | Fine | NE | 2.4 |
| West Gate | 2018/2/22 9:50 | – | <0.01 | Fine | NE | 2.5 |
| West Gate | 2018/2/22 10:00 | – | <0.01 | Fine | NE | 2.8 |
| West Gate | 2018/2/22 10:10 | – | <0.01 | Fine | NE | 2.5 |
| West Gate | 2018/2/22 10:20 | – | <0.01 | Fine | NE | 2.9 |
| West Gate | 2018/2/22 10:30 | – | <0.01 | Fine | NE | 2.9 |
| West Gate | 2018/2/22 10:40 | – | <0.01 | Fine | NE | 2.8 |
| West Gate | 2018/2/22 10:50 | – | <0.01 | Fine | NE | 2.3 |
| West Gate | 2018/2/22 11:00 | – | <0.01 | Fine | ENE | 2.8 |
| West Gate | 2018/2/22 11:10 | – | <0.01 | Fine | ENE | 2.8 |
| West Gate | 2018/2/22 11:20 | – | <0.01 | Fine | ENE | 2.7 |

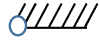

| Measuring Point | Measurement Date | γ Ray | Neutron Ray | Weather | Wind Direction | Wind Velocity (m/s) |
|-----------------|------------------|--------------|-------------|---------|----------------|---------------------|
| West Gate | 2018/2/22 11:30 | - | <0.01 | Fine | NE | 2.7 |
| West Gate | 2018/2/22 11:40 | - | <0.01 | Fine | NE | 2.9 |
| West Gate | 2018/2/22 11:50 | - | <0.01 | Fine | E | 2.2 |
| West Gate | 2018/2/22 12:00 | - | <0.01 | Fine | ENE | 2.0 |
| West Gate | 2018/2/22 12:10 | - | <0.01 | Cloudy | NE | 2.6 |
| West Gate | 2018/2/22 12:20 | - | <0.01 | Cloudy | ENE | 2.4 |
| West Gate | 2018/2/22 12:30 | - | <0.01 | Snow | E | 1.5 |
| West Gate | 2018/2/22 12:40 | - | <0.01 | Snow | ENE | 2.1 |
| West Gate | 2018/2/22 12:50 | - | <0.01 | Snow | E | 1.9 |
| West Gate | 2018/2/22 13:00 | - | <0.01 | Snow | E | 1.5 |
| West Gate | 2018/2/22 13:10 | - | <0.01 | Snow | SE | 1.9 |
| West Gate | 2018/2/22 13:20 | - | <0.01 | Cloudy | ESE | 1.1 |
| West Gate | 2018/2/22 13:30 | - | <0.01 | Snow | E | 2.0 |
| West Gate | 2018/2/22 13:40 | - | <0.01 | Cloudy | E | 1.6 |
| West Gate | 2018/2/22 13:50 | - | <0.01 | Cloudy | ESE | 1.8 |
| West Gate | 2018/2/22 14:00 | - | <0.01 | Cloudy | SE | 1.9 |
| West Gate | 2018/2/22 14:10 | - | <0.01 | Cloudy | SE | 2.0 |
| West Gate | 2018/2/22 14:20 | - | <0.01 | Cloudy | ESE | 1.7 |
| West Gate | 2018/2/22 14:30 | - | <0.01 | Cloudy | SE | 2.2 |
| West Gate | 2018/2/22 14:40 | - | <0.01 | Cloudy | ESE | 2.3 |
| West Gate | 2018/2/22 14:50 | - | <0.01 | Cloudy | SSE | 1.9 |
| West Gate | 2018/2/22 15:00 | - | <0.01 | Cloudy | ESE | 1.7 |
| West Gate | 2018/2/22 15:10 | - | <0.01 | Cloudy | ESE | 1.5 |
| West Gate | 2018/2/22 15:20 | - | <0.01 | Cloudy | SE | 1.9 |
| West Gate | 2018/2/22 15:30 | - | <0.01 | Cloudy | SE | 1.5 |
| West Gate | 2018/2/22 15:40 | - | <0.01 | Cloudy | SE | 2.0 |
| West Gate | 2018/2/22 15:50 | - | <0.01 | Cloudy | SE | 2.0 |
| West Gate | 2018/2/22 16:00 | - | <0.01 | Cloudy | SE | 2.2 |
| West Gate | 2018/2/22 16:10 | - | <0.01 | Cloudy | SSE | 2.1 |
| West Gate | 2018/2/22 16:20 | - | <0.01 | Cloudy | S | 2.8 |
| West Gate | 2018/2/22 16:30 | - | <0.01 | Cloudy | SSE | 3.0 |
| West Gate | 2018/2/22 16:40 | - | <0.01 | Cloudy | SSE | 2.6 |
| West Gate | 2018/2/22 16:50 | - | <0.01 | Cloudy | S | 2.8 |
| West Gate | 2018/2/22 17:00 | - | <0.01 | Cloudy | SSE | 2.2 |
| West Gate | 2018/2/22 17:10 | - | <0.01 | Cloudy | SSE | 2.2 |
| West Gate | 2018/2/22 17:20 | - | <0.01 | Cloudy | S | 1.9 |
| West Gate | 2018/2/22 17:30 | - | <0.01 | Cloudy | SE | 1.4 |
| West Gate | 2018/2/22 17:40 | - | <0.01 | Cloudy | S | 1.8 |
| West Gate | 2018/2/22 17:50 | - | <0.01 | Cloudy | S | 2.0 |
| West Gate | 2018/2/22 18:00 | - | <0.01 | Cloudy | S | 1.6 |
| West Gate | 2018/2/22 18:10 | - | <0.01 | Cloudy | S | 1.1 |
| West Gate | 2018/2/22 18:20 | - | <0.01 | Cloudy | S | 1.7 |
| West Gate | 2018/2/22 18:30 | - | <0.01 | Cloudy | SSW | 1.8 |
| West Gate | 2018/2/22 18:40 | - | <0.01 | Cloudy | SSW | 1.4 |
| West Gate | 2018/2/22 18:50 | - | <0.01 | Cloudy | WSW | 0.9 |
| West Gate | 2018/2/22 19:00 | - | <0.01 | Cloudy | WSW | 0.6 |
| West Gate | 2018/2/22 19:10 | - | <0.01 | Snow | - | CALM |
| West Gate | 2018/2/22 19:20 | - | <0.01 | Cloudy | WSW | 0.5 |
| West Gate | 2018/2/22 19:30 | - | <0.01 | Cloudy | SW | 0.7 |
| West Gate | 2018/2/22 19:40 | - | <0.01 | Cloudy | WSW | 0.5 |
| West Gate | 2018/2/22 19:50 | - | <0.01 | Cloudy | - | CALM |
| West Gate | 2018/2/22 20:00 | - | <0.01 | Cloudy | - | CALM |
| West Gate | 2018/2/22 20:10 | - | <0.01 | Snow | W | 0.5 |
| West Gate | 2018/2/22 20:20 | - | <0.01 | Cloudy | - | CALM |
| West Gate | 2018/2/22 20:30 | - | <0.01 | Cloudy | - | CALM |
| West Gate | 2018/2/22 20:40 | - | <0.01 | Cloudy | W | 0.7 |
| West Gate | 2018/2/22 20:50 | - | <0.01 | Cloudy | W | 0.5 |
| West Gate | 2018/2/22 21:00 | - | <0.01 | Cloudy | - | CALM |
| West Gate | 2018/2/22 21:10 | - | <0.01 | Cloudy | W | 0.6 |
| West Gate | 2018/2/22 21:20 | - | <0.01 | Cloudy | - | CALM |
| West Gate | 2018/2/22 21:30 | - | <0.01 | Cloudy | W | 0.7 |
| West Gate | 2018/2/22 21:40 | - | <0.01 | Cloudy | W | 0.5 |
| West Gate | 2018/2/22 21:50 | - | <0.01 | Cloudy | - | CALM |
| West Gate | 2018/2/22 22:00 | - | <0.01 | Cloudy | WNW | 0.8 |
| West Gate | 2018/2/22 22:10 | - | <0.01 | Cloudy | WNW | 1.1 |
| West Gate | 2018/2/22 22:20 | - | <0.01 | Snow | - | CALM |
| West Gate | 2018/2/22 22:30 | - | <0.01 | Snow | - | CALM |
| West Gate | 2018/2/22 22:40 | - | <0.01 | Snow | - | CALM |
| West Gate | 2018/2/22 22:50 | - | <0.01 | Snow | - | CALM |
| West Gate | 2018/2/22 23:00 | - | <0.01 | Snow | W | 0.5 |
| West Gate | 2018/2/22 23:10 | - | <0.01 | Snow | - | CALM |
| West Gate | 2018/2/22 23:20 | - | <0.01 | Snow | - | CALM |
| West Gate | 2018/2/22 23:30 | - | <0.01 | Snow | - | CALM |
| West Gate | 2018/2/22 23:40 | - | <0.01 | Cloudy | - | CALM |
| West Gate | 2018/2/22 23:50 | - | <0.01 | Cloudy | WSW | 0.5 |

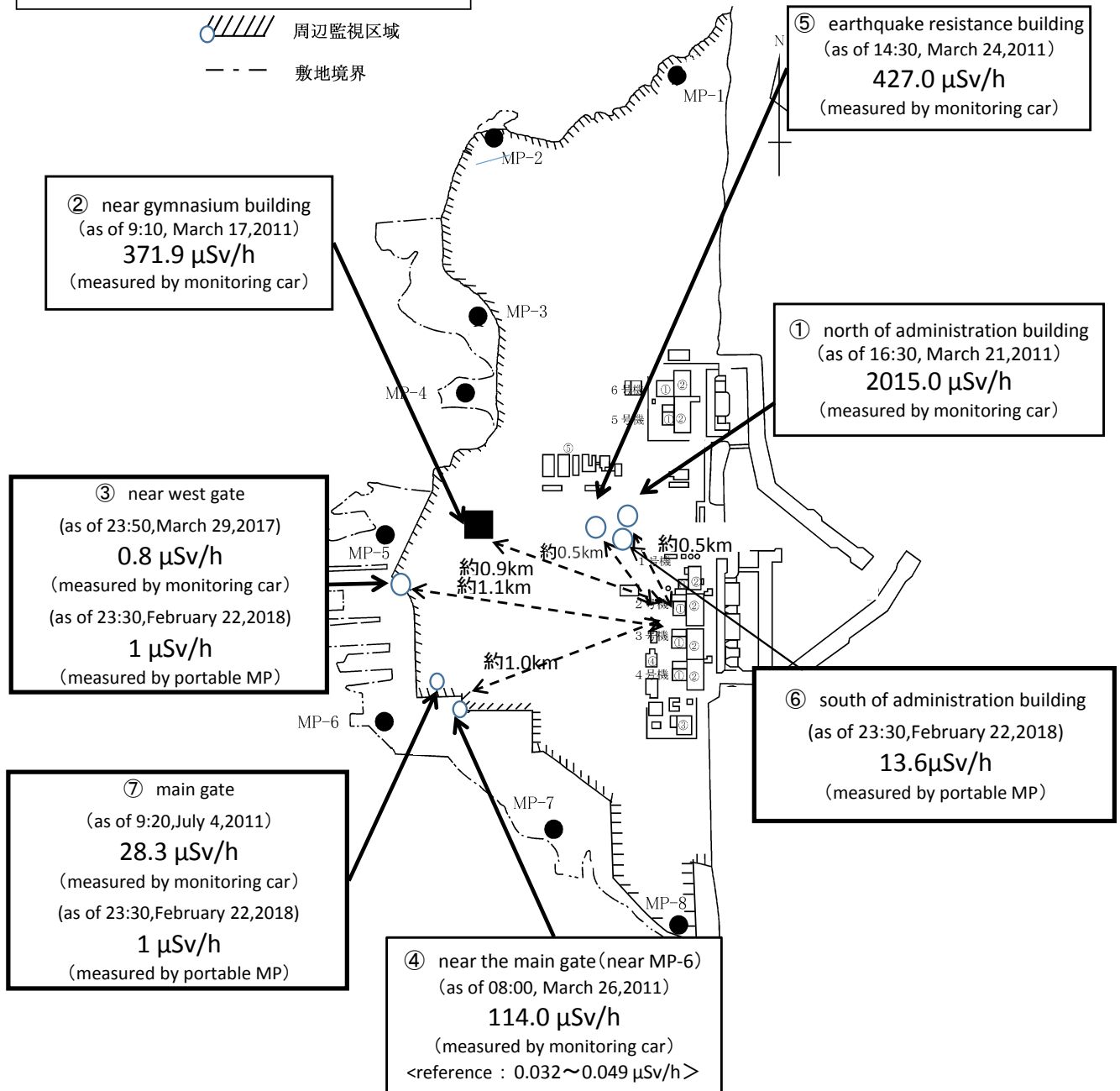
Fukushima Daiichi Nuclear Power Plant

2018/2/22

周辺監視区域 : supervised outside area
敷地境界 : site boundary

as of 23:50

 周辺監視区域
 敷地境界



※Reference data indicate the normal fluctuation range of airborne radiation rate.