

Fixed point Monitoring Status by Temporary Monitoring Post at Fukushima Daiichi Nuclear Power Station

Date	Radiation Dose Rate ( $\mu$ Sv/h) At the Main Buiding	Radiation Dose Rate ( $\mu$ Sv/h) At the Main Gate	Radiation Dose Rate ( $\mu$ Sv/h) At the West Gate
2018/2/19 0:00	14	1	1
2018/2/19 0:30	14	1	1
2018/2/19 1:00	14	1	1
2018/2/19 1:30	14	1	1
2018/2/19 2:00	14	1	1
2018/2/19 2:30	14	1	1
2018/2/19 3:00	14	1	1
2018/2/19 3:30	14	1	1
2018/2/19 4:00	14	1	1
2018/2/19 4:30	14	1	1
2018/2/19 5:00	14	1	1
2018/2/19 5:30	14	1	1
2018/2/19 6:00	14	1	1
2018/2/19 6:30	14	1	1
2018/2/19 7:00	14	1	1
2018/2/19 7:30	14	1	1
2018/2/19 8:00	14	1	1
2018/2/19 8:30	14	1	1
2018/2/19 9:00	14	1	1
2018/2/19 9:30	14	1	1
2018/2/19 10:00	14	1	1
2018/2/19 10:30	14	1	1
2018/2/19 11:00	14	1	1
2018/2/19 11:30	14	1	1
2018/2/19 12:00	14	1	1
2018/2/19 12:30	14	1	1
2018/2/19 13:00	14	1	1
2018/2/19 13:30	14	1	1
2018/2/19 14:00	14	1	1
2018/2/19 14:30	14	1	1
2018/2/19 15:00	14	1	1
2018/2/19 15:30	14	1	1
2018/2/19 16:00	14	1	1
2018/2/19 16:30	14	1	1
2018/2/19 17:00	14	1	1
2018/2/19 17:30	14	1	1
2018/2/19 18:00	14	1	1
2018/2/19 18:30	14	1	1
2018/2/19 19:00	14	1	1
2018/2/19 19:30	14	1	1
2018/2/19 20:00	14	1	1
2018/2/19 20:30	14	1	1
2018/2/19 21:00	14	1	1
2018/2/19 21:30	14	1	1
2018/2/19 22:00	14	1	1
2018/2/19 22:30	14	1	1
2018/2/19 23:00	14	1	1
2018/2/19 23:30	14	1	1

**Monitoring data at Fukushima Daiichi Nuclear Power Station ( $\mu$  Sv/h)**

\*About the direction of the wind and the wind velocity, we are measuring with the weather observation meter of the 10m higher.

\*"--": the wind velocity/"CALM": the wind direction is below 0.5m/s.

\*As number of measurement devices in the field is increasing, measurement of dose rate (gamma ray) through the monitoring car was stopped at 0:00 on March 30, 2017.

Measuring Point	Measurement Date	$\gamma$ Ray	Neutron Ray	Weather	Wind Direction	Wind Velocity (m/s)
West Gate	2018/2/19 0:00	-	<0.01	Fine	W	0.9
West Gate	2018/2/19 0:10	-	<0.01	Fine	W	0.8
West Gate	2018/2/19 0:20	-	<0.01	Fine	-	CALM
West Gate	2018/2/19 0:30	-	<0.01	Fine	W	0.7
West Gate	2018/2/19 0:40	-	<0.01	Fine	WNW	1.3
West Gate	2018/2/19 0:50	-	<0.01	Fine	NW	1.7
West Gate	2018/2/19 1:00	-	<0.01	Fine	WNW	0.9
West Gate	2018/2/19 1:10	-	<0.01	Fine	WNW	1.3
West Gate	2018/2/19 1:20	-	<0.01	Fine	WNW	2.0
West Gate	2018/2/19 1:30	-	<0.01	Fine	W	1.0
West Gate	2018/2/19 1:40	-	<0.01	Fine	W	0.7
West Gate	2018/2/19 1:50	-	<0.01	Fine	W	0.7
West Gate	2018/2/19 2:00	-	<0.01	Fine	WNW	1.4
West Gate	2018/2/19 2:10	-	<0.01	Fine	WNW	1.9
West Gate	2018/2/19 2:20	-	<0.01	Fine	W	1.1
West Gate	2018/2/19 2:30	-	<0.01	Fine	W	0.9
West Gate	2018/2/19 2:40	-	<0.01	Fine	WNW	1.7
West Gate	2018/2/19 2:50	-	<0.01	Fine	WNW	0.9
West Gate	2018/2/19 3:00	-	<0.01	Fine	WNW	1.0
West Gate	2018/2/19 3:10	-	<0.01	Fine	WNW	0.9
West Gate	2018/2/19 3:20	-	<0.01	Fine	WNW	1.9
West Gate	2018/2/19 3:30	-	<0.01	Fine	WNW	0.7
West Gate	2018/2/19 3:40	-	<0.01	Fine	WNW	0.9
West Gate	2018/2/19 3:50	-	<0.01	Fine	WNW	0.8
West Gate	2018/2/19 4:00	-	<0.01	Fine	W	0.8
West Gate	2018/2/19 4:10	-	<0.01	Fine	W	0.8
West Gate	2018/2/19 4:20	-	<0.01	Fine	W	0.7
West Gate	2018/2/19 4:30	-	<0.01	Fine	WSW	0.7
West Gate	2018/2/19 4:40	-	<0.01	Fine	W	0.7
West Gate	2018/2/19 4:50	-	<0.01	Fine	WNW	0.8
West Gate	2018/2/19 5:00	-	<0.01	Fine	WNW	0.6
West Gate	2018/2/19 5:10	-	<0.01	Fine	WNW	1.2
West Gate	2018/2/19 5:20	-	<0.01	Fine	WNW	0.8
West Gate	2018/2/19 5:30	-	<0.01	Fine	WNW	0.5
West Gate	2018/2/19 5:40	-	<0.01	Fine	-	CALM
West Gate	2018/2/19 5:50	-	<0.01	Fine	W	0.6
West Gate	2018/2/19 6:00	-	<0.01	Fine	-	CALM
West Gate	2018/2/19 6:10	-	<0.01	Fine	-	CALM
West Gate	2018/2/19 6:20	-	<0.01	Fine	NW	1.1
West Gate	2018/2/19 6:30	-	<0.01	Fine	WNW	1.3
West Gate	2018/2/19 6:40	-	<0.01	Fine	W	0.7
West Gate	2018/2/19 6:50	-	<0.01	Fine	W	0.6
West Gate	2018/2/19 7:00	-	<0.01	Fine	W	0.7
West Gate	2018/2/19 7:10	-	<0.01	Fine	WSW	0.9
West Gate	2018/2/19 7:20	-	<0.01	Fine	WSW	1.1
West Gate	2018/2/19 7:30	-	<0.01	Fine	WSW	1.0
West Gate	2018/2/19 7:40	-	<0.01	Fine	WSW	0.7
West Gate	2018/2/19 7:50	-	<0.01	Fine	W	0.7
West Gate	2018/2/19 8:00	-	<0.01	Fine	WNW	0.7
West Gate	2018/2/19 8:10	-	<0.01	Fine	WNW	1.5
West Gate	2018/2/19 8:20	-	<0.01	Fine	NW	0.8
West Gate	2018/2/19 8:30	-	<0.01	Fine	WNW	0.5
West Gate	2018/2/19 8:40	-	<0.01	Fine	WNW	0.8
West Gate	2018/2/19 8:50	-	<0.01	Fine	N	1.0
West Gate	2018/2/19 9:00	-	<0.01	Fine	NW	0.7
West Gate	2018/2/19 9:10	-	<0.01	Fine	NNE	0.7
West Gate	2018/2/19 9:20	-	<0.01	Fine	NNE	0.6
West Gate	2018/2/19 9:30	-	<0.01	Fine	ESE	0.5
West Gate	2018/2/19 9:40	-	<0.01	Fine	NW	1.1
West Gate	2018/2/19 9:50	-	<0.01	Fine	NW	2.0
West Gate	2018/2/19 10:00	-	<0.01	Fine	NNW	2.1
West Gate	2018/2/19 10:10	-	<0.01	Fine	W	0.7
West Gate	2018/2/19 10:20	-	<0.01	Snow	NNE	0.9
West Gate	2018/2/19 10:30	-	<0.01	Snow	ESE	0.8
West Gate	2018/2/19 10:40	-	<0.01	Fine	SE	1.7
West Gate	2018/2/19 10:50	-	<0.01	Fine	SE	1.3
West Gate	2018/2/19 11:00	-	<0.01	Snow	SE	1.9
West Gate	2018/2/19 11:10	-	<0.01	Snow	SE	2.7
West Gate	2018/2/19 11:20	-	<0.01	Fine	SE	2.8

Measuring Point	Measurement Date	$\gamma$ Ray	Neutron Ray	Weather	Wind Direction	Wind Velocity (m/s)
West Gate	2018/2/19 11:30	-	<0.01	Fine	SSE	3.3
West Gate	2018/2/19 11:40	-	<0.01	Fine	SSE	3.9
West Gate	2018/2/19 11:50	-	<0.01	Fine	SSE	3.3
West Gate	2018/2/19 12:00	-	<0.01	Fine	SE	3.1
West Gate	2018/2/19 12:10	-	<0.01	Fine	SE	3.4
West Gate	2018/2/19 12:20	-	<0.01	Fine	SE	2.9
West Gate	2018/2/19 12:30	-	<0.01	Fine	SSE	3.2
West Gate	2018/2/19 12:40	-	<0.01	Fine	SE	3.3
West Gate	2018/2/19 12:50	-	<0.01	Fine	ESE	2.8
West Gate	2018/2/19 13:00	-	<0.01	Fine	ESE	2.6
West Gate	2018/2/19 13:10	-	<0.01	Fine	SE	3.2
West Gate	2018/2/19 13:20	-	<0.01	Fine	SE	2.6
West Gate	2018/2/19 13:30	-	<0.01	Fine	ESE	2.1
West Gate	2018/2/19 13:40	-	<0.01	Fine	SE	1.9
West Gate	2018/2/19 13:50	-	<0.01	Fine	ESE	1.8
West Gate	2018/2/19 14:00	-	<0.01	Fine	-	CALM
West Gate	2018/2/19 14:10	-	<0.01	Fine	NW	2.9
West Gate	2018/2/19 14:20	-	<0.01	Fine	W	1.5
West Gate	2018/2/19 14:30	-	<0.01	Fine	W	1.5
West Gate	2018/2/19 14:40	-	<0.01	Fine	WNW	1.5
West Gate	2018/2/19 14:50	-	<0.01	Fine	WNW	1.7
West Gate	2018/2/19 15:00	-	<0.01	Fine	WNW	1.3
West Gate	2018/2/19 15:10	-	<0.01	Fine	W	1.2
West Gate	2018/2/19 15:20	-	<0.01	Fine	W	1.1
West Gate	2018/2/19 15:30	-	<0.01	Fine	WNW	1.4
West Gate	2018/2/19 15:40	-	<0.01	Fine	WNW	1.3
West Gate	2018/2/19 15:50	-	<0.01	Fine	W	1.0
West Gate	2018/2/19 16:00	-	<0.01	Fine	WNW	1.6
West Gate	2018/2/19 16:10	-	<0.01	Fine	WNW	1.3
West Gate	2018/2/19 16:20	-	<0.01	Fine	-	CALM
West Gate	2018/2/19 16:30	-	<0.01	Fine	W	0.8
West Gate	2018/2/19 16:40	-	<0.01	Fine	W	0.8
West Gate	2018/2/19 16:50	-	<0.01	Fine	W	0.7
West Gate	2018/2/19 17:00	-	<0.01	Fine	W	0.8
West Gate	2018/2/19 17:10	-	<0.01	Fine	W	0.5
West Gate	2018/2/19 17:20	-	<0.01	Fine	-	CALM
West Gate	2018/2/19 17:30	-	<0.01	Fine	WSW	0.6
West Gate	2018/2/19 17:40	-	<0.01	Fine	W	0.6
West Gate	2018/2/19 17:50	-	<0.01	Fine	W	0.5
West Gate	2018/2/19 18:00	-	<0.01	Fine	W	0.6
West Gate	2018/2/19 18:10	-	<0.01	Fine	NW	0.8
West Gate	2018/2/19 18:20	-	<0.01	Fine	N	1.4
West Gate	2018/2/19 18:30	-	<0.01	Fine	NNW	1.5
West Gate	2018/2/19 18:40	-	<0.01	Fine	N	1.5
West Gate	2018/2/19 18:50	-	<0.01	Fine	NNW	1.4
West Gate	2018/2/19 19:00	-	<0.01	Fine	NNW	1.4
West Gate	2018/2/19 19:10	-	<0.01	Fine	NW	1.1
West Gate	2018/2/19 19:20	-	<0.01	Fine	-	CALM
West Gate	2018/2/19 19:30	-	<0.01	Fine	WNW	0.5
West Gate	2018/2/19 19:40	-	<0.01	Fine	WNW	0.7
West Gate	2018/2/19 19:50	-	<0.01	Fine	-	CALM
West Gate	2018/2/19 20:00	-	<0.01	Fine	-	CALM
West Gate	2018/2/19 20:10	-	<0.01	Fine	-	CALM
West Gate	2018/2/19 20:20	-	<0.01	Fine	WNW	0.7
West Gate	2018/2/19 20:30	-	<0.01	Fine	WNW	0.7
West Gate	2018/2/19 20:40	-	<0.01	Fine	NNW	0.8
West Gate	2018/2/19 20:50	-	<0.01	Fine	NNW	1.4
West Gate	2018/2/19 21:00	-	<0.01	Fine	NNW	1.2
West Gate	2018/2/19 21:10	-	<0.01	Fine	NW	1.0
West Gate	2018/2/19 21:20	-	<0.01	Fine	WNW	1.2
West Gate	2018/2/19 21:30	-	<0.01	Fine	NW	1.3
West Gate	2018/2/19 21:40	-	<0.01	Fine	NW	0.7
West Gate	2018/2/19 21:50	-	<0.01	Fine	W	0.6
West Gate	2018/2/19 22:00	-	<0.01	Fine	WNW	1.3
West Gate	2018/2/19 22:10	-	<0.01	Fine	NW	1.5
West Gate	2018/2/19 22:20	-	<0.01	Fine	NW	1.4
West Gate	2018/2/19 22:30	-	<0.01	Fine	NW	1.7
West Gate	2018/2/19 22:40	-	<0.01	Fine	WNW	1.6
West Gate	2018/2/19 22:50	-	<0.01	Fine	WNW	1.7
West Gate	2018/2/19 23:00	-	<0.01	Fine	NW	2.3
West Gate	2018/2/19 23:10	-	<0.01	Fine	NW	1.9
West Gate	2018/2/19 23:20	-	<0.01	Fine	NW	1.5
West Gate	2018/2/19 23:30	-	<0.01	Fine	NW	1.4
West Gate	2018/2/19 23:40	-	<0.01	Fine	NW	1.4
West Gate	2018/2/19 23:50	-	<0.01	Fine	NW	1.5

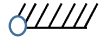

# Fukushima Daiichi Nuclear Power Plant

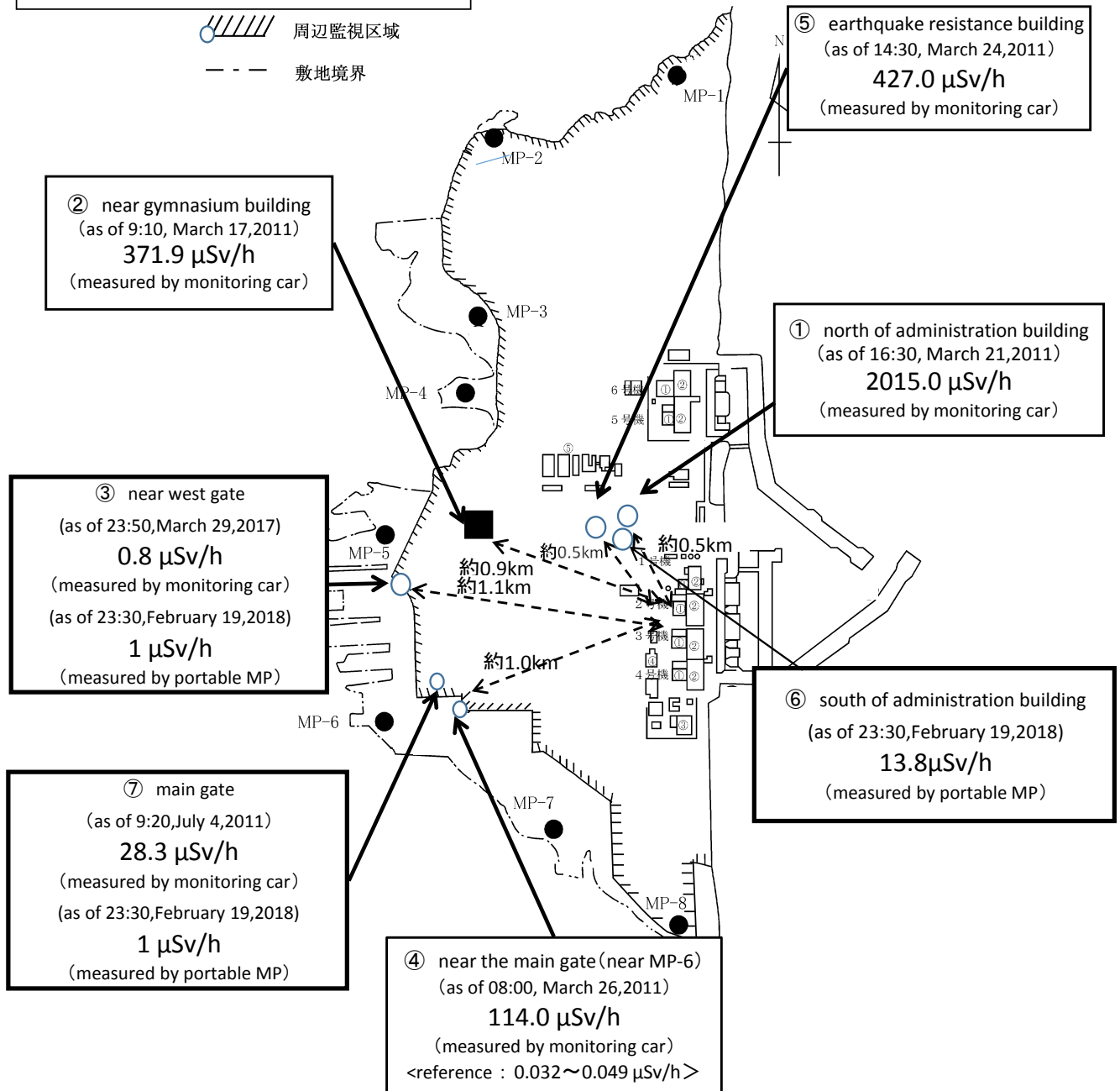
2018/2/19

周辺監視区域: supervised outside area

as of 23:50

敷地境界: site boundary

 周辺監視区域  
 敷地境界



※Reference data indicate the normal fluctuation range of airborne radiation rate.