

Fixed point Monitoring Status by Temporary Monitoring Post at Fukushima Daiichi Nuclear Power Station

Date	Radiation Dose Rate ( $\mu$ Sv/h) At the Main Buiding	Radiation Dose Rate ( $\mu$ Sv/h) At the Main Gate	Radiation Dose Rate ( $\mu$ Sv/h) At the West Gate
2018/1/29 0:00	14	1	1
2018/1/29 0:30	14	1	1
2018/1/29 1:00	14	1	1
2018/1/29 1:30	14	1	1
2018/1/29 2:00	14	1	1
2018/1/29 2:30	14	1	1
2018/1/29 3:00	14	1	1
2018/1/29 3:30	14	1	1
2018/1/29 4:00	14	1	1
2018/1/29 4:30	14	1	1
2018/1/29 5:00	14	1	1
2018/1/29 5:30	14	1	1
2018/1/29 6:00	14	1	1
2018/1/29 6:30	14	1	1
2018/1/29 7:00	14	1	1
2018/1/29 7:30	14	1	1
2018/1/29 8:00	14	1	1
2018/1/29 8:30	14	1	1
2018/1/29 9:00	14	1	1
2018/1/29 9:30	14	1	1
2018/1/29 10:00	14	1	1
2018/1/29 10:30	14	1	1
2018/1/29 11:00	14	1	1
2018/1/29 11:30	14	1	1
2018/1/29 12:00	14	1	1
2018/1/29 12:30	14	1	1
2018/1/29 13:00	14	1	1
2018/1/29 13:30	14	1	1
2018/1/29 14:00	14	1	1
2018/1/29 14:30	14	1	1
2018/1/29 15:00	14	1	1
2018/1/29 15:30	14	1	1
2018/1/29 16:00	14	1	1
2018/1/29 16:30	14	1	1
2018/1/29 17:00	13	1	1
2018/1/29 17:30	13	1	1
2018/1/29 18:00	13	1	1
2018/1/29 18:30	13	1	1
2018/1/29 19:00	13	1	1
2018/1/29 19:30	13	1	1
2018/1/29 20:00	13	1	1
2018/1/29 20:30	13	1	1
2018/1/29 21:00	13	1	1
2018/1/29 21:30	13	1	1
2018/1/29 22:00	13	1	1
2018/1/29 22:30	13	1	1
2018/1/29 23:00	13	1	1
2018/1/29 23:30	14	1	1

**Monitoring data at Fukushima Daiichi Nuclear Power Station ( $\mu$  Sv/h)**

\*About the direction of the wind and the wind velocity, we are measuring with the weather observation meter of the 10m higher.

\*"-": the wind velocity/"CALM":the wind direction is below 0.5m/s.

\*As number of measurement devices in the field is increasing, measurement of dose rate (gamma ray) through the monitoring car was stopped at 0:00 on March 30, 2017.

Measuring Point	Measurement Date	$\gamma$ Ray	Neutron Ray	Weather	Wind Direction	Wind Velocity (m/s)
West Gate	2018/1/29 0:00	-	<0.01	Fine	W	1.4
West Gate	2018/1/29 0:10	-	<0.01	Fine	WNW	1.0
West Gate	2018/1/29 0:20	-	<0.01	Fine	WNW	1.2
West Gate	2018/1/29 0:30	-	<0.01	Fine	W	1.1
West Gate	2018/1/29 0:40	-	<0.01	Fine	WNW	1.7
West Gate	2018/1/29 0:50	-	<0.01	Fine	W	1.0
West Gate	2018/1/29 1:00	-	<0.01	Fine	W	0.6
West Gate	2018/1/29 1:10	-	<0.01	Fine	W	0.9
West Gate	2018/1/29 1:20	-	<0.01	Fine	SW	0.8
West Gate	2018/1/29 1:30	-	<0.01	Fine	SSW	2.2
West Gate	2018/1/29 1:40	-	<0.01	Fine	SSW	2.5
West Gate	2018/1/29 1:50	-	<0.01	Fine	SSW	2.9
West Gate	2018/1/29 2:00	-	<0.01	Fine	S	3.2
West Gate	2018/1/29 2:10	-	<0.01	Fine	S	3.2
West Gate	2018/1/29 2:20	-	<0.01	Fine	SSW	2.5
West Gate	2018/1/29 2:30	-	<0.01	Fine	S	3.0
West Gate	2018/1/29 2:40	-	<0.01	Fine	S	2.3
West Gate	2018/1/29 2:50	-	<0.01	Fine	S	2.3
West Gate	2018/1/29 3:00	-	<0.01	Fine	S	2.6
West Gate	2018/1/29 3:10	-	<0.01	Fine	SSE	2.5
West Gate	2018/1/29 3:20	-	<0.01	Fine	S	2.9
West Gate	2018/1/29 3:30	-	<0.01	Fine	S	2.3
West Gate	2018/1/29 3:40	-	<0.01	Fine	SSE	0.9
West Gate	2018/1/29 3:50	-	<0.01	Fine	SSE	0.8
West Gate	2018/1/29 4:00	-	<0.01	Fine	WSW	0.7
West Gate	2018/1/29 4:10	-	<0.01	Fine	WNW	0.9
West Gate	2018/1/29 4:20	-	<0.01	Fine	NNW	1.9
West Gate	2018/1/29 4:30	-	<0.01	Fine	N	2.7
West Gate	2018/1/29 4:40	-	<0.01	Fine	NNW	1.8
West Gate	2018/1/29 4:50	-	<0.01	Fine	NW	1.3
West Gate	2018/1/29 5:00	-	<0.01	Fine	NW	1.6
West Gate	2018/1/29 5:10	-	<0.01	Fine	NW	1.3
West Gate	2018/1/29 5:20	-	<0.01	Fine	NNW	1.7
West Gate	2018/1/29 5:30	-	<0.01	Fine	NNW	1.8
West Gate	2018/1/29 5:40	-	<0.01	Fine	NNW	1.2
West Gate	2018/1/29 5:50	-	<0.01	Fine	NNW	2.0
West Gate	2018/1/29 6:00	-	<0.01	Fine	NNW	3.6
West Gate	2018/1/29 6:10	-	<0.01	Fine	N	2.8
West Gate	2018/1/29 6:20	-	<0.01	Fine	N	2.7
West Gate	2018/1/29 6:30	-	<0.01	Fine	NNW	2.7
West Gate	2018/1/29 6:40	-	<0.01	Fine	N	2.3
West Gate	2018/1/29 6:50	-	<0.01	Fine	NNW	2.6
West Gate	2018/1/29 7:00	-	<0.01	Fine	NNW	1.8
West Gate	2018/1/29 7:10	-	<0.01	Fine	NNW	1.6
West Gate	2018/1/29 7:20	-	<0.01	Fine	NNW	1.9
West Gate	2018/1/29 7:30	-	<0.01	Fine	NNW	2.5
West Gate	2018/1/29 7:40	-	<0.01	Fine	NNW	2.6
West Gate	2018/1/29 7:50	-	<0.01	Fine	NNW	4.8
West Gate	2018/1/29 8:00	-	<0.01	Fine	NNW	5.9
West Gate	2018/1/29 8:10	-	<0.01	Fine	NNW	6.5
West Gate	2018/1/29 8:20	-	<0.01	Fine	NNW	4.7
West Gate	2018/1/29 8:30	-	<0.01	Fine	NNW	4.8
West Gate	2018/1/29 8:40	-	<0.01	Fine	NNW	5.9
West Gate	2018/1/29 8:50	-	<0.01	Fine	NNW	6.9
West Gate	2018/1/29 9:00	-	<0.01	Fine	NNW	8.5
West Gate	2018/1/29 9:10	-	<0.01	Fine	NNW	6.4
West Gate	2018/1/29 9:20	-	<0.01	Fine	N	4.4
West Gate	2018/1/29 9:30	-	<0.01	Fine	N	4.7
West Gate	2018/1/29 9:40	-	<0.01	Fine	N	3.7
West Gate	2018/1/29 9:50	-	<0.01	Fine	N	2.5
West Gate	2018/1/29 10:00	-	<0.01	Fine	N	2.0
West Gate	2018/1/29 10:10	-	<0.01	Fine	N	3.0
West Gate	2018/1/29 10:20	-	<0.01	Fine	NNE	3.5
West Gate	2018/1/29 10:30	-	<0.01	Fine	NE	3.7
West Gate	2018/1/29 10:40	-	<0.01	Fine	NNE	3.5
West Gate	2018/1/29 10:50	-	<0.01	Fine	NNE	4.1
West Gate	2018/1/29 11:00	-	<0.01	Fine	NNE	4.0
West Gate	2018/1/29 11:10	-	<0.01	Fine	N	3.2
West Gate	2018/1/29 11:20	-	<0.01	Fine	N	2.5

Measuring Point	Measurement Date	$\gamma$ Ray	Neutron Ray	Weather	Wind Direction	Wind Velocity (m/s)
West Gate	2018/1/29 11:30	-	<0.01	Fine	N	2.9
West Gate	2018/1/29 11:40	-	<0.01	Fine	NNW	3.0
West Gate	2018/1/29 11:50	-	<0.01	Fine	NNW	3.7
West Gate	2018/1/29 12:00	-	<0.01	Fine	NNW	3.1
West Gate	2018/1/29 12:10	-	<0.01	Fine	NNW	4.1
West Gate	2018/1/29 12:20	-	<0.01	Fine	N	4.8
West Gate	2018/1/29 12:30	-	<0.01	Fine	N	5.3
West Gate	2018/1/29 12:40	-	<0.01	Fine	N	4.1
West Gate	2018/1/29 12:50	-	<0.01	Fine	NNE	5.2
West Gate	2018/1/29 13:00	-	<0.01	Fine	NNE	6.2
West Gate	2018/1/29 13:10	-	<0.01	Fine	NNE	5.8
West Gate	2018/1/29 13:20	-	<0.01	Fine	NNE	5.3
West Gate	2018/1/29 13:30	-	<0.01	Fine	NNE	5.3
West Gate	2018/1/29 13:40	-	<0.01	Fine	NNE	5.1
West Gate	2018/1/29 13:50	-	<0.01	Fine	NNE	5.5
West Gate	2018/1/29 14:00	-	<0.01	Fine	NNE	5.3
West Gate	2018/1/29 14:10	-	<0.01	Cloudy	NNE	4.7
West Gate	2018/1/29 14:20	-	<0.01	Cloudy	NNE	5.0
West Gate	2018/1/29 14:30	-	<0.01	Cloudy	NNE	5.2
West Gate	2018/1/29 14:40	-	<0.01	Cloudy	NNE	4.7
West Gate	2018/1/29 14:50	-	<0.01	Cloudy	NNE	4.3
West Gate	2018/1/29 15:00	-	<0.01	Cloudy	NNE	3.5
West Gate	2018/1/29 15:10	-	<0.01	Cloudy	NNE	2.7
West Gate	2018/1/29 15:20	-	<0.01	Cloudy	NNE	2.8
West Gate	2018/1/29 15:30	-	<0.01	Cloudy	N	3.2
West Gate	2018/1/29 15:40	-	<0.01	Cloudy	N	2.8
West Gate	2018/1/29 15:50	-	<0.01	Cloudy	N	2.9
West Gate	2018/1/29 16:00	-	<0.01	Cloudy	N	2.7
West Gate	2018/1/29 16:10	-	<0.01	Cloudy	NNE	3.3
West Gate	2018/1/29 16:20	-	<0.01	Snow	NNE	3.7
West Gate	2018/1/29 16:30	-	<0.01	Snow	NNE	3.0
West Gate	2018/1/29 16:40	-	<0.01	Snow	N	3.5
West Gate	2018/1/29 16:50	-	<0.01	Snow	N	3.0
West Gate	2018/1/29 17:00	-	<0.01	Snow	N	3.4
West Gate	2018/1/29 17:10	-	<0.01	Snow	N	2.7
West Gate	2018/1/29 17:20	-	<0.01	Snow	N	2.4
West Gate	2018/1/29 17:30	-	<0.01	Snow	NNW	2.3
West Gate	2018/1/29 17:40	-	<0.01	Snow	NNW	1.4
West Gate	2018/1/29 17:50	-	<0.01	Snow	NW	1.3
West Gate	2018/1/29 18:00	-	<0.01	Snow	NNW	1.6
West Gate	2018/1/29 18:10	-	<0.01	Snow	NW	1.4
West Gate	2018/1/29 18:20	-	<0.01	Snow	NW	1.4
West Gate	2018/1/29 18:30	-	<0.01	Snow	NW	1.6
West Gate	2018/1/29 18:40	-	<0.01	Snow	NW	2.0
West Gate	2018/1/29 18:50	-	<0.01	Cloudy	NW	2.1
West Gate	2018/1/29 19:00	-	<0.01	Snow	WNW	1.2
West Gate	2018/1/29 19:10	-	<0.01	Snow	WNW	0.8
West Gate	2018/1/29 19:20	-	<0.01	Snow	WNW	0.5
West Gate	2018/1/29 19:30	-	<0.01	Snow	WNW	1.0
West Gate	2018/1/29 19:40	-	<0.01	Cloudy	WNW	1.3
West Gate	2018/1/29 19:50	-	<0.01	Cloudy	WNW	0.6
West Gate	2018/1/29 20:00	-	<0.01	Cloudy	WNW	1.3
West Gate	2018/1/29 20:10	-	<0.01	Cloudy	NW	1.0
West Gate	2018/1/29 20:20	-	<0.01	Cloudy	NW	1.1
West Gate	2018/1/29 20:30	-	<0.01	Cloudy	NNW	1.0
West Gate	2018/1/29 20:40	-	<0.01	Cloudy	NNW	1.0
West Gate	2018/1/29 20:50	-	<0.01	Cloudy	NW	0.7
West Gate	2018/1/29 21:00	-	<0.01	Cloudy	WNW	0.6
West Gate	2018/1/29 21:10	-	<0.01	Cloudy	NNW	1.3
West Gate	2018/1/29 21:20	-	<0.01	Cloudy	NNW	1.4
West Gate	2018/1/29 21:30	-	<0.01	Cloudy	NNW	1.9
West Gate	2018/1/29 21:40	-	<0.01	Cloudy	N	1.5
West Gate	2018/1/29 21:50	-	<0.01	Cloudy	NNW	1.4
West Gate	2018/1/29 22:00	-	<0.01	Cloudy	NW	1.2
West Gate	2018/1/29 22:10	-	<0.01	Cloudy	NNW	1.1
West Gate	2018/1/29 22:20	-	<0.01	Cloudy	NNW	1.4
West Gate	2018/1/29 22:30	-	<0.01	Cloudy	NW	1.1
West Gate	2018/1/29 22:40	-	<0.01	Cloudy	NW	1.0
West Gate	2018/1/29 22:50	-	<0.01	Cloudy	NW	1.3
West Gate	2018/1/29 23:00	-	<0.01	Cloudy	NNW	1.7
West Gate	2018/1/29 23:10	-	<0.01	Cloudy	NNW	1.5
West Gate	2018/1/29 23:20	-	<0.01	Cloudy	NNW	2.6
West Gate	2018/1/29 23:30	-	<0.01	Cloudy	NNW	3.9
West Gate	2018/1/29 23:40	-	<0.01	Cloudy	NNW	4.7
West Gate	2018/1/29 23:50	-	<0.01	Cloudy	NNW	4.3

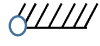

# Fukushima Daiichi Nuclear Power Plant

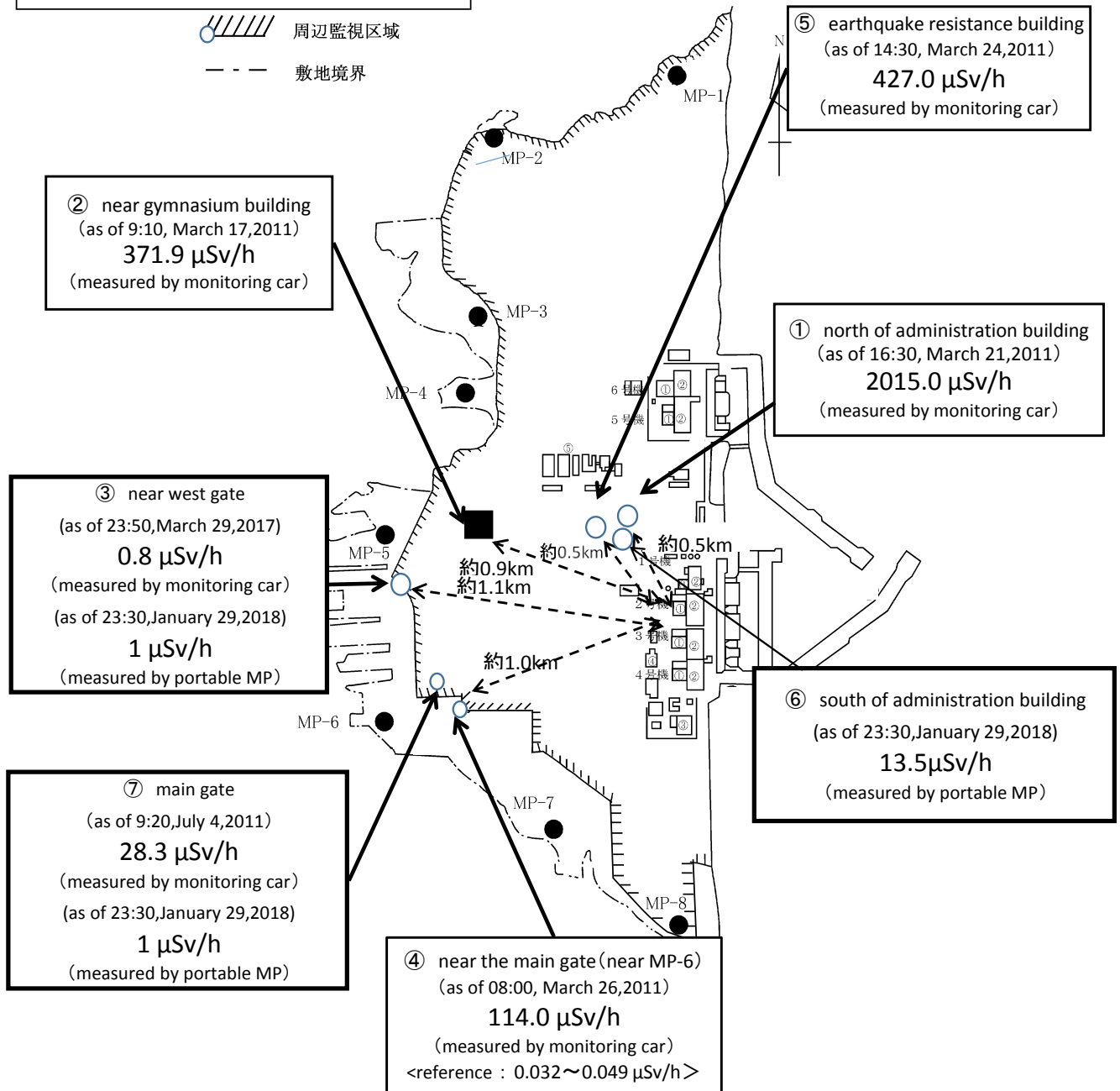
2018/1/29

周辺監視区域: supervised outside area

as of 23:50

敷地境界: site boundary

 周辺監視区域  
 敷地境界



※Reference data indicate the normal fluctuation range of airborne radiation rate.