

Fixed point Monitoring Status by Temporary Monitoring Post at Fukushima Daiichi Nuclear Power Station

Date	Radiation Dose Rate (μ Sv/h) At the Main Buiding	Radiation Dose Rate (μ Sv/h) At the Main Gate	Radiation Dose Rate (μ Sv/h) At the West Gate
2017/12/18 0:00	14	1	1
2017/12/18 0:30	14	1	1
2017/12/18 1:00	14	1	1
2017/12/18 1:30	14	1	1
2017/12/18 2:00	14	1	1
2017/12/18 2:30	14	1	1
2017/12/18 3:00	14	1	1
2017/12/18 3:30	14	1	1
2017/12/18 4:00	14	1	1
2017/12/18 4:30	14	1	1
2017/12/18 5:00	14	1	1
2017/12/18 5:30	14	1	1
2017/12/18 6:00	14	1	1
2017/12/18 6:30	14	1	1
2017/12/18 7:00	14	1	1
2017/12/18 7:30	14	1	1
2017/12/18 8:00	14	1	1
2017/12/18 8:30	14	1	1
2017/12/18 9:00	14	1	1
2017/12/18 9:30	14	1	1
2017/12/18 10:00	15	1	1
2017/12/18 10:30	15	1	1
2017/12/18 11:00	15	1	1
2017/12/18 11:30	15	1	1
2017/12/18 12:00	15	1	1
2017/12/18 12:30	15	1	1
2017/12/18 13:00	14	1	1
2017/12/18 13:30	14	1	1
2017/12/18 14:00	14	1	1
2017/12/18 14:30	14	1	1
2017/12/18 15:00	14	1	1
2017/12/18 15:30	14	1	1
2017/12/18 16:00	14	1	1
2017/12/18 16:30	14	1	1
2017/12/18 17:00	14	1	1
2017/12/18 17:30	14	1	1
2017/12/18 18:00	14	1	1
2017/12/18 18:30	14	1	1
2017/12/18 19:00	14	1	1
2017/12/18 19:30	14	1	1
2017/12/18 20:00	14	1	1
2017/12/18 20:30	14	1	1
2017/12/18 21:00	14	1	1
2017/12/18 21:30	14	1	1
2017/12/18 22:00	14	1	1
2017/12/18 22:30	14	1	1
2017/12/18 23:00	14	1	1
2017/12/18 23:30	14	1	1

Monitoring data at Fukushima Daiichi Nuclear Power Station (μ Sv/h)

*About the direction of the wind and the wind velocity,we are measuring with the weather observation meter of the 10m higher.

*"-": the wind velocity/"CALM":the wind direction is below 0.5m/s.

*As number of measurement devices in the field is increasing, measurement of dose rate (gamma ray) through the monitoring car was stopped at 0:00 on March 30, 2017.

Measuring Point	Measurement Date	γ Ray	Neutron Ray	Weather	Wind Direction	Wind Velocity (m/s)
West Gate	2017/12/18 0:00	-	<0.01	Fine	-	CALM
West Gate	2017/12/18 0:10	-	<0.01	Fine	WSW	0.7
West Gate	2017/12/18 0:20	-	<0.01	Fine	-	CALM
West Gate	2017/12/18 0:30	-	<0.01	Fine	WSW	0.7
West Gate	2017/12/18 0:40	-	<0.01	Fine	W	0.6
West Gate	2017/12/18 0:50	-	<0.01	Fine	W	0.6
West Gate	2017/12/18 1:00	-	<0.01	Fine	-	CALM
West Gate	2017/12/18 1:10	-	<0.01	Fine	-	CALM
West Gate	2017/12/18 1:20	-	<0.01	Fine	WSW	0.5
West Gate	2017/12/18 1:30	-	<0.01	Fine	WSW	0.5
West Gate	2017/12/18 1:40	-	<0.01	Fine	WSW	0.7
West Gate	2017/12/18 1:50	-	<0.01	Fine	-	CALM
West Gate	2017/12/18 2:00	-	<0.01	Fine	-	CALM
West Gate	2017/12/18 2:10	-	<0.01	Fine	WSW	0.7
West Gate	2017/12/18 2:20	-	<0.01	Fine	WNW	0.6
West Gate	2017/12/18 2:30	-	<0.01	Fine	W	0.5
West Gate	2017/12/18 2:40	-	<0.01	Fine	-	CALM
West Gate	2017/12/18 2:50	-	<0.01	Fine	-	CALM
West Gate	2017/12/18 3:00	-	<0.01	Fine	-	CALM
West Gate	2017/12/18 3:10	-	<0.01	Fine	-	CALM
West Gate	2017/12/18 3:20	-	<0.01	Fine	-	CALM
West Gate	2017/12/18 3:30	-	<0.01	Fine	-	CALM
West Gate	2017/12/18 3:40	-	<0.01	Fine	-	CALM
West Gate	2017/12/18 3:50	-	<0.01	Fine	-	CALM
West Gate	2017/12/18 4:00	-	<0.01	Fine	-	CALM
West Gate	2017/12/18 4:10	-	<0.01	Fine	W	0.5
West Gate	2017/12/18 4:20	-	<0.01	Fine	W	0.8
West Gate	2017/12/18 4:30	-	<0.01	Fine	W	0.6
West Gate	2017/12/18 4:40	-	<0.01	Fine	-	CALM
West Gate	2017/12/18 4:50	-	<0.01	Fine	-	CALM
West Gate	2017/12/18 5:00	-	<0.01	Fine	-	CALM
West Gate	2017/12/18 5:10	-	<0.01	Fine	-	CALM
West Gate	2017/12/18 5:20	-	<0.01	Fine	-	CALM
West Gate	2017/12/18 5:30	-	<0.01	Fine	W	0.5
West Gate	2017/12/18 5:40	-	<0.01	Fine	-	CALM
West Gate	2017/12/18 5:50	-	<0.01	Fine	W	0.5
West Gate	2017/12/18 6:00	-	<0.01	Fine	-	CALM
West Gate	2017/12/18 6:10	-	<0.01	Fine	-	CALM
West Gate	2017/12/18 6:20	-	<0.01	Fine	-	CALM
West Gate	2017/12/18 6:30	-	<0.01	Fine	-	CALM
West Gate	2017/12/18 6:40	-	<0.01	Fine	-	CALM
West Gate	2017/12/18 6:50	-	<0.01	Fine	-	CALM
West Gate	2017/12/18 7:00	-	<0.01	Fine	-	CALM
West Gate	2017/12/18 7:10	-	<0.01	Fine	-	CALM
West Gate	2017/12/18 7:20	-	<0.01	Fine	-	CALM
West Gate	2017/12/18 7:30	-	<0.01	Fine	-	CALM
West Gate	2017/12/18 7:40	-	<0.01	Fine	-	CALM
West Gate	2017/12/18 7:50	-	<0.01	Fine	-	CALM
West Gate	2017/12/18 8:00	-	<0.01	Fine	WNW	1.0
West Gate	2017/12/18 8:10	-	<0.01	Fine	WNW	1.1
West Gate	2017/12/18 8:20	-	<0.01	Fine	WNW	0.7
West Gate	2017/12/18 8:30	-	<0.01	Fine	WNW	0.8
West Gate	2017/12/18 8:40	-	<0.01	Fine	W	0.9
West Gate	2017/12/18 8:50	-	<0.01	Fine	W	0.7
West Gate	2017/12/18 9:00	-	<0.01	Fine	W	1.0
West Gate	2017/12/18 9:10	-	<0.01	Fine	W	0.7
West Gate	2017/12/18 9:20	-	<0.01	Fine	W	0.9
West Gate	2017/12/18 9:30	-	<0.01	Fine	WNW	1.4
West Gate	2017/12/18 9:40	-	<0.01	Fine	WNW	1.4
West Gate	2017/12/18 9:50	-	<0.01	Fine	WNW	2.1
West Gate	2017/12/18 10:00	-	<0.01	Fine	W	1.1
West Gate	2017/12/18 10:10	-	<0.01	Fine	W	1.1
West Gate	2017/12/18 10:20	-	<0.01	Fine	WNW	1.1
West Gate	2017/12/18 10:30	-	<0.01	Fine	W	0.8
West Gate	2017/12/18 10:40	-	<0.01	Fine	SW	1.1
West Gate	2017/12/18 10:50	-	<0.01	Fine	W	0.9
West Gate	2017/12/18 11:00	-	<0.01	Fine	WNW	1.9
West Gate	2017/12/18 11:10	-	<0.01	Fine	WNW	1.5
West Gate	2017/12/18 11:20	-	<0.01	Fine	WNW	1.4



Measuring Point	Measurement Date	γ Ray	Neutron Ray	Weather	Wind Direction	Wind Velocity (m/s)
West Gate	2017/12/18 11:30	-	<0.01	Fine	WNW	1.9
West Gate	2017/12/18 11:40	-	<0.01	Fine	WNW	2.6
West Gate	2017/12/18 11:50	-	<0.01	Fine	NW	1.8
West Gate	2017/12/18 12:00	-	<0.01	Fine	WNW	2.0
West Gate	2017/12/18 12:10	-	<0.01	Fine	WNW	1.8
West Gate	2017/12/18 12:20	-	<0.01	Fine	NW	1.6
West Gate	2017/12/18 12:30	-	<0.01	Fine	WNW	1.4
West Gate	2017/12/18 12:40	-	<0.01	Fine	WNW	1.2
West Gate	2017/12/18 12:50	-	<0.01	Fine	SW	1.4
West Gate	2017/12/18 13:00	-	<0.01	Fine	WSW	0.9
West Gate	2017/12/18 13:10	-	<0.01	Fine	SW	1.8
West Gate	2017/12/18 13:20	-	<0.01	Fine	S	3.6
West Gate	2017/12/18 13:30	-	<0.01	Fine	SSE	4.8
West Gate	2017/12/18 13:40	-	<0.01	Fine	SSE	3.6
West Gate	2017/12/18 13:50	-	<0.01	Fine	SSE	3.0
West Gate	2017/12/18 14:00	-	<0.01	Fine	SE	2.7
West Gate	2017/12/18 14:10	-	<0.01	Fine	SSE	3.0
West Gate	2017/12/18 14:20	-	<0.01	Fine	SSE	3.2
West Gate	2017/12/18 14:30	-	<0.01	Fine	SSE	3.5
West Gate	2017/12/18 14:40	-	<0.01	Fine	SSE	3.3
West Gate	2017/12/18 14:50	-	<0.01	Fine	SSE	3.2
West Gate	2017/12/18 15:00	-	<0.01	Fine	S	2.5
West Gate	2017/12/18 15:10	-	<0.01	Fine	SSW	3.5
West Gate	2017/12/18 15:20	-	<0.01	Fine	SSW	2.7
West Gate	2017/12/18 15:30	-	<0.01	Fine	SSW	3.6
West Gate	2017/12/18 15:40	-	<0.01	Fine	SSW	3.6
West Gate	2017/12/18 15:50	-	<0.01	Fine	SSW	4.1
West Gate	2017/12/18 16:00	-	<0.01	Fine	SSW	4.2
West Gate	2017/12/18 16:10	-	<0.01	Fine	SSW	4.5
West Gate	2017/12/18 16:20	-	<0.01	Fine	SSW	4.0
West Gate	2017/12/18 16:30	-	<0.01	Fine	SSW	3.7
West Gate	2017/12/18 16:40	-	<0.01	Fine	SSW	3.0
West Gate	2017/12/18 16:50	-	<0.01	Fine	SW	1.5
West Gate	2017/12/18 17:00	-	<0.01	Fine	SSW	2.7
West Gate	2017/12/18 17:10	-	<0.01	Fine	SW	1.2
West Gate	2017/12/18 17:20	-	<0.01	Fine	WSW	0.7
West Gate	2017/12/18 17:30	-	<0.01	Fine	WSW	0.6
West Gate	2017/12/18 17:40	-	<0.01	Fine	WSW	0.7
West Gate	2017/12/18 17:50	-	<0.01	Fine	SW	0.9
West Gate	2017/12/18 18:00	-	<0.01	Fine	SW	1.2
West Gate	2017/12/18 18:10	-	<0.01	Fine	SW	1.0
West Gate	2017/12/18 18:20	-	<0.01	Fine	SW	1.2
West Gate	2017/12/18 18:30	-	<0.01	Fine	SW	0.9
West Gate	2017/12/18 18:40	-	<0.01	Fine	WSW	0.7
West Gate	2017/12/18 18:50	-	<0.01	Fine	W	0.8
West Gate	2017/12/18 19:00	-	<0.01	Fine	W	0.8
West Gate	2017/12/18 19:10	-	<0.01	Fine	WSW	1.0
West Gate	2017/12/18 19:20	-	<0.01	Fine	WSW	1.4
West Gate	2017/12/18 19:30	-	<0.01	Fine	WSW	1.3
West Gate	2017/12/18 19:40	-	<0.01	Fine	SW	1.1
West Gate	2017/12/18 19:50	-	<0.01	Fine	WSW	0.8
West Gate	2017/12/18 20:00	-	<0.01	Fine	W	1.0
West Gate	2017/12/18 20:10	-	<0.01	Fine	W	0.9
West Gate	2017/12/18 20:20	-	<0.01	Fine	W	0.9
West Gate	2017/12/18 20:30	-	<0.01	Fine	WNW	0.7
West Gate	2017/12/18 20:40	-	<0.01	Fine	-	CALM
West Gate	2017/12/18 20:50	-	<0.01	Fine	-	CALM
West Gate	2017/12/18 21:00	-	<0.01	Fine	W	0.6
West Gate	2017/12/18 21:10	-	<0.01	Fine	-	CALM
West Gate	2017/12/18 21:20	-	<0.01	Fine	-	CALM
West Gate	2017/12/18 21:30	-	<0.01	Fine	W	0.7
West Gate	2017/12/18 21:40	-	<0.01	Fine	W	0.8
West Gate	2017/12/18 21:50	-	<0.01	Fine	W	0.8
West Gate	2017/12/18 22:00	-	<0.01	Fine	W	0.8
West Gate	2017/12/18 22:10	-	<0.01	Fine	W	0.9
West Gate	2017/12/18 22:20	-	<0.01	Fine	W	0.8
West Gate	2017/12/18 22:30	-	<0.01	Fine	WNW	0.7
West Gate	2017/12/18 22:40	-	<0.01	Fine	W	0.7
West Gate	2017/12/18 22:50	-	<0.01	Fine	WSW	0.7
West Gate	2017/12/18 23:00	-	<0.01	Fine	WSW	0.6
West Gate	2017/12/18 23:10	-	<0.01	Fine	SW	1.3
West Gate	2017/12/18 23:20	-	<0.01	Fine	SW	0.9
West Gate	2017/12/18 23:30	-	<0.01	Fine	WSW	0.8
West Gate	2017/12/18 23:40	-	<0.01	Fine	W	0.8
West Gate	2017/12/18 23:50	-	<0.01	Fine	WSW	1.2

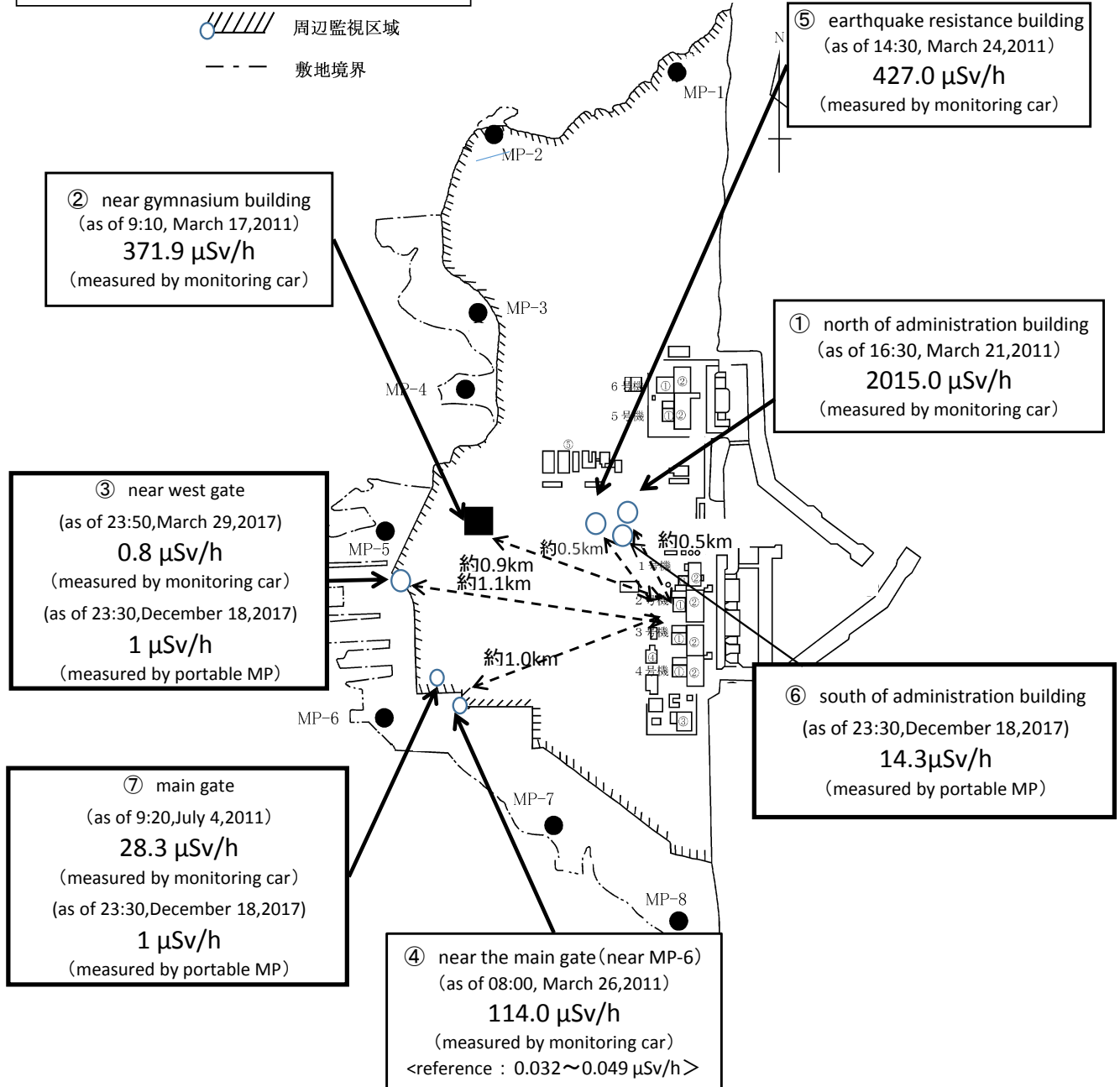
Fukushima Daiichi Nuclear Power Plant

2017/12/18

周辺監視区域: supervised outside area
敷地境界: site boundary

as of 23:50

 周辺監視区域
 敷地境界



※Reference data indicate the normal fluctuation range of airborne radiation rate.