

Fixed point Monitoring Status by Temporary Monitoring Post at Fukushima Daiichi Nuclear Power Station

Date	Radiation Dose Rate (μ Sv/h) At the Main Buiding	Radiation Dose Rate (μ Sv/h) At the Main Gate	Radiation Dose Rate (μ Sv/h) At the West Gate
2017/12/13 0:00	14	1	1
2017/12/13 0:30	14	1	1
2017/12/13 1:00	14	1	1
2017/12/13 1:30	14	1	1
2017/12/13 2:00	14	1	1
2017/12/13 2:30	14	1	1
2017/12/13 3:00	14	1	1
2017/12/13 3:30	14	1	1
2017/12/13 4:00	14	1	1
2017/12/13 4:30	14	1	1
2017/12/13 5:00	14	1	1
2017/12/13 5:30	14	1	1
2017/12/13 6:00	14	1	1
2017/12/13 6:30	14	1	1
2017/12/13 7:00	14	1	1
2017/12/13 7:30	14	1	1
2017/12/13 8:00	14	1	1
2017/12/13 8:30	14	1	1
2017/12/13 9:00	14	1	1
2017/12/13 9:30	14	1	1
2017/12/13 10:00	14	1	1
2017/12/13 10:30	14	1	1
2017/12/13 11:00	14	1	1
2017/12/13 11:30	14	1	1
2017/12/13 12:00	14	1	1
2017/12/13 12:30	14	1	1
2017/12/13 13:00	14	1	1
2017/12/13 13:30	14	1	1
2017/12/13 14:00	14	1	1
2017/12/13 14:30	14	1	1
2017/12/13 15:00	14	1	1
2017/12/13 15:30	14	1	1
2017/12/13 16:00	14	1	1
2017/12/13 16:30	14	1	1
2017/12/13 17:00	14	1	1
2017/12/13 17:30	14	1	1
2017/12/13 18:00	14	1	1
2017/12/13 18:30	14	1	1
2017/12/13 19:00	14	1	1
2017/12/13 19:30	14	1	1
2017/12/13 20:00	14	1	1
2017/12/13 20:30	14	1	1
2017/12/13 21:00	14	1	1
2017/12/13 21:30	14	1	1
2017/12/13 22:00	14	1	1
2017/12/13 22:30	14	1	1
2017/12/13 23:00	14	1	1
2017/12/13 23:30	14	1	1

Monitoring data at Fukushima Daiichi Nuclear Power Station (μ Sv/h)

*About the direction of the wind and the wind velocity, we are measuring with the weather observation meter of the 10m higher.

*"–": the wind velocity/"CALM": the wind direction is below 0.5m/s.

*As number of measurement devices in the field is increasing, measurement of dose rate (gamma ray) through the monitoring car was stopped at 0:00 on March 30, 2017.

Measuring Point	Measurement Date	γ Ray	Neutron Ray	Weather	Wind Direction	Wind Velocity (m/s)
West Gate	2017/12/13 0:00	–	<0.01	Fine	WNW	0.8
West Gate	2017/12/13 0:10	–	<0.01	Fine	–	CALM
West Gate	2017/12/13 0:20	–	<0.01	Fine	WSW	0.8
West Gate	2017/12/13 0:30	–	<0.01	Fine	–	CALM
West Gate	2017/12/13 0:40	–	<0.01	Fine	N	0.9
West Gate	2017/12/13 0:50	–	<0.01	Fine	N	0.6
West Gate	2017/12/13 1:00	–	<0.01	Fine	SSW	1.0
West Gate	2017/12/13 1:10	–	<0.01	Fine	WNW	0.6
West Gate	2017/12/13 1:20	–	<0.01	Fine	N	1.7
West Gate	2017/12/13 1:30	–	<0.01	Fine	–	CALM
West Gate	2017/12/13 1:40	–	<0.01	Fine	–	CALM
West Gate	2017/12/13 1:50	–	<0.01	Fine	–	CALM
West Gate	2017/12/13 2:00	–	<0.01	Fine	SW	0.7
West Gate	2017/12/13 2:10	–	<0.01	Fine	SSW	1.7
West Gate	2017/12/13 2:20	–	<0.01	Fine	SSW	1.6
West Gate	2017/12/13 2:30	–	<0.01	Fine	SSW	2.1
West Gate	2017/12/13 2:40	–	<0.01	Fine	S	2.3
West Gate	2017/12/13 2:50	–	<0.01	Fine	S	1.6
West Gate	2017/12/13 3:00	–	<0.01	Fine	ENE	0.8
West Gate	2017/12/13 3:10	–	<0.01	Fine	NE	1.6
West Gate	2017/12/13 3:20	–	<0.01	Fine	NE	1.8
West Gate	2017/12/13 3:30	–	<0.01	Fine	NNE	1.9
West Gate	2017/12/13 3:40	–	<0.01	Fine	NNE	1.2
West Gate	2017/12/13 3:50	–	<0.01	Fine	N	1.1
West Gate	2017/12/13 4:00	–	<0.01	Fine	NE	0.7
West Gate	2017/12/13 4:10	–	<0.01	Fine	N	1.0
West Gate	2017/12/13 4:20	–	<0.01	Fine	NNE	1.5
West Gate	2017/12/13 4:30	–	<0.01	Fine	N	1.6
West Gate	2017/12/13 4:40	–	<0.01	Fine	N	2.0
West Gate	2017/12/13 4:50	–	<0.01	Fine	NNW	1.3
West Gate	2017/12/13 5:00	–	<0.01	Fine	NNW	1.0
West Gate	2017/12/13 5:10	–	<0.01	Fine	NNW	1.0
West Gate	2017/12/13 5:20	–	<0.01	Fine	NW	1.7
West Gate	2017/12/13 5:30	–	<0.01	Fine	WNW	0.6
West Gate	2017/12/13 5:40	–	<0.01	Fine	WNW	0.9
West Gate	2017/12/13 5:50	–	<0.01	Fine	–	CALM
West Gate	2017/12/13 6:00	–	<0.01	Fine	SW	0.7
West Gate	2017/12/13 6:10	–	<0.01	Fine	–	CALM
West Gate	2017/12/13 6:20	–	<0.01	Fine	–	CALM
West Gate	2017/12/13 6:30	–	<0.01	Fine	WNW	1.0
West Gate	2017/12/13 6:40	–	<0.01	Fine	WNW	0.8
West Gate	2017/12/13 6:50	–	<0.01	Fine	WNW	1.2
West Gate	2017/12/13 7:00	–	<0.01	Fine	–	CALM
West Gate	2017/12/13 7:10	–	<0.01	Fine	–	CALM
West Gate	2017/12/13 7:20	–	<0.01	Fine	–	CALM
West Gate	2017/12/13 7:30	–	<0.01	Fine	–	CALM
West Gate	2017/12/13 7:40	–	<0.01	Fine	W	0.6
West Gate	2017/12/13 7:50	–	<0.01	Fine	W	0.5
West Gate	2017/12/13 8:00	–	<0.01	Fine	–	CALM
West Gate	2017/12/13 8:10	–	<0.01	Fine	W	0.6
West Gate	2017/12/13 8:20	–	<0.01	Fine	W	1.1
West Gate	2017/12/13 8:30	–	<0.01	Fine	WSW	0.8
West Gate	2017/12/13 8:40	–	<0.01	Fine	WSW	0.6
West Gate	2017/12/13 8:50	–	<0.01	Fine	WNW	0.9
West Gate	2017/12/13 9:00	–	<0.01	Fine	W	1.1
West Gate	2017/12/13 9:10	–	<0.01	Fine	WNW	1.4
West Gate	2017/12/13 9:20	–	<0.01	Fine	WNW	1.7
West Gate	2017/12/13 9:30	–	<0.01	Fine	W	1.0
West Gate	2017/12/13 9:40	–	<0.01	Fine	WNW	1.2
West Gate	2017/12/13 9:50	–	<0.01	Fine	WNW	1.4
West Gate	2017/12/13 10:00	–	<0.01	Fine	WNW	1.5
West Gate	2017/12/13 10:10	–	<0.01	Fine	WNW	1.5
West Gate	2017/12/13 10:20	–	<0.01	Fine	W	0.9
West Gate	2017/12/13 10:30	–	<0.01	Fine	SW	0.9
West Gate	2017/12/13 10:40	–	<0.01	Fine	SW	0.8
West Gate	2017/12/13 10:50	–	<0.01	Fine	SW	0.5
West Gate	2017/12/13 11:00	–	<0.01	Fine	SSW	0.8
West Gate	2017/12/13 11:10	–	<0.01	Cloudy	NNW	1.4
West Gate	2017/12/13 11:20	–	<0.01	Cloudy	WNW	0.9



Measuring Point	Measurement Date	γ Ray	Neutron Ray	Weather	Wind Direction	Wind Velocity (m/s)
West Gate	2017/12/13 11:30	-	<0.01	Cloudy	W	0.9
West Gate	2017/12/13 11:40	-	<0.01	Cloudy	NW	1.3
West Gate	2017/12/13 11:50	-	<0.01	Cloudy	N	3.5
West Gate	2017/12/13 12:00	-	<0.01	Cloudy	N	4.0
West Gate	2017/12/13 12:10	-	<0.01	Snow	N	3.7
West Gate	2017/12/13 12:20	-	<0.01	Snow	N	4.0
West Gate	2017/12/13 12:30	-	<0.01	Snow	N	3.7
West Gate	2017/12/13 12:40	-	<0.01	Snow	NNW	3.7
West Gate	2017/12/13 12:50	-	<0.01	Snow	NNW	4.9
West Gate	2017/12/13 13:00	-	<0.01	Snow	NNW	3.9
West Gate	2017/12/13 13:10	-	<0.01	Snow	NNW	3.3
West Gate	2017/12/13 13:20	-	<0.01	Snow	NNW	2.0
West Gate	2017/12/13 13:30	-	<0.01	Snow	NNW	2.2
West Gate	2017/12/13 13:40	-	<0.01	Snow	NNW	2.4
West Gate	2017/12/13 13:50	-	<0.01	Snow	NNW	3.1
West Gate	2017/12/13 14:00	-	<0.01	Snow	N	3.4
West Gate	2017/12/13 14:10	-	<0.01	Cloudy	N	3.3
West Gate	2017/12/13 14:20	-	<0.01	Cloudy	N	2.9
West Gate	2017/12/13 14:30	-	<0.01	Snow	N	3.3
West Gate	2017/12/13 14:40	-	<0.01	Cloudy	NNW	4.0
West Gate	2017/12/13 14:50	-	<0.01	Cloudy	NNW	3.3
West Gate	2017/12/13 15:00	-	<0.01	Snow	NNW	4.4
West Gate	2017/12/13 15:10	-	<0.01	Snow	NNW	4.0
West Gate	2017/12/13 15:20	-	<0.01	Snow	NNW	3.3
West Gate	2017/12/13 15:30	-	<0.01	Cloudy	NNW	3.2
West Gate	2017/12/13 15:40	-	<0.01	Cloudy	NNW	1.9
West Gate	2017/12/13 15:50	-	<0.01	Cloudy	NW	2.1
West Gate	2017/12/13 16:00	-	<0.01	Cloudy	NNW	2.5
West Gate	2017/12/13 16:10	-	<0.01	Cloudy	NNW	2.0
West Gate	2017/12/13 16:20	-	<0.01	Cloudy	NNW	1.7
West Gate	2017/12/13 16:30	-	<0.01	Cloudy	NNW	1.1
West Gate	2017/12/13 16:40	-	<0.01	Cloudy	NNW	0.9
West Gate	2017/12/13 16:50	-	<0.01	Cloudy	NNW	1.4
West Gate	2017/12/13 17:00	-	<0.01	Cloudy	NW	1.7
West Gate	2017/12/13 17:10	-	<0.01	Cloudy	WNW	0.8
West Gate	2017/12/13 17:20	-	<0.01	Cloudy	NW	1.4
West Gate	2017/12/13 17:30	-	<0.01	Cloudy	NW	1.4
West Gate	2017/12/13 17:40	-	<0.01	Cloudy	NW	1.1
West Gate	2017/12/13 17:50	-	<0.01	Cloudy	NW	1.4
West Gate	2017/12/13 18:00	-	<0.01	Cloudy	NW	1.4
West Gate	2017/12/13 18:10	-	<0.01	Cloudy	NW	1.2
West Gate	2017/12/13 18:20	-	<0.01	Cloudy	NW	1.2
West Gate	2017/12/13 18:30	-	<0.01	Cloudy	WNW	0.9
West Gate	2017/12/13 18:40	-	<0.01	Cloudy	NW	1.1
West Gate	2017/12/13 18:50	-	<0.01	Cloudy	WNW	0.9
West Gate	2017/12/13 19:00	-	<0.01	Cloudy	W	0.6
West Gate	2017/12/13 19:10	-	<0.01	Cloudy	W	0.6
West Gate	2017/12/13 19:20	-	<0.01	Cloudy	NW	1.0
West Gate	2017/12/13 19:30	-	<0.01	Cloudy	-	CALM
West Gate	2017/12/13 19:40	-	<0.01	Cloudy	-	CALM
West Gate	2017/12/13 19:50	-	<0.01	Cloudy	E	0.9
West Gate	2017/12/13 20:00	-	<0.01	Cloudy	E	1.1
West Gate	2017/12/13 20:10	-	<0.01	Cloudy	ENE	1.0
West Gate	2017/12/13 20:20	-	<0.01	Cloudy	SE	0.6
West Gate	2017/12/13 20:30	-	<0.01	Cloudy	E	0.7
West Gate	2017/12/13 20:40	-	<0.01	Cloudy	NE	0.8
West Gate	2017/12/13 20:50	-	<0.01	Cloudy	ENE	0.8
West Gate	2017/12/13 21:00	-	<0.01	Cloudy	-	CALM
West Gate	2017/12/13 21:10	-	<0.01	Cloudy	W	0.5
West Gate	2017/12/13 21:20	-	<0.01	Cloudy	NNW	1.1
West Gate	2017/12/13 21:30	-	<0.01	Cloudy	NNW	1.7
West Gate	2017/12/13 21:40	-	<0.01	Cloudy	NW	1.6
West Gate	2017/12/13 21:50	-	<0.01	Cloudy	NW	1.9
West Gate	2017/12/13 22:00	-	<0.01	Cloudy	NW	2.2
West Gate	2017/12/13 22:10	-	<0.01	Cloudy	NW	2.3
West Gate	2017/12/13 22:20	-	<0.01	Cloudy	NW	2.3
West Gate	2017/12/13 22:30	-	<0.01	Cloudy	NW	2.1
West Gate	2017/12/13 22:40	-	<0.01	Cloudy	WNW	1.6
West Gate	2017/12/13 22:50	-	<0.01	Cloudy	WNW	2.3
West Gate	2017/12/13 23:00	-	<0.01	Cloudy	WNW	1.1
West Gate	2017/12/13 23:10	-	<0.01	Fine	WNW	1.4
West Gate	2017/12/13 23:20	-	<0.01	Fine	NW	1.6
West Gate	2017/12/13 23:30	-	<0.01	Fine	NW	1.9
West Gate	2017/12/13 23:40	-	<0.01	Fine	NW	1.8
West Gate	2017/12/13 23:50	-	<0.01	Fine	N	2.0

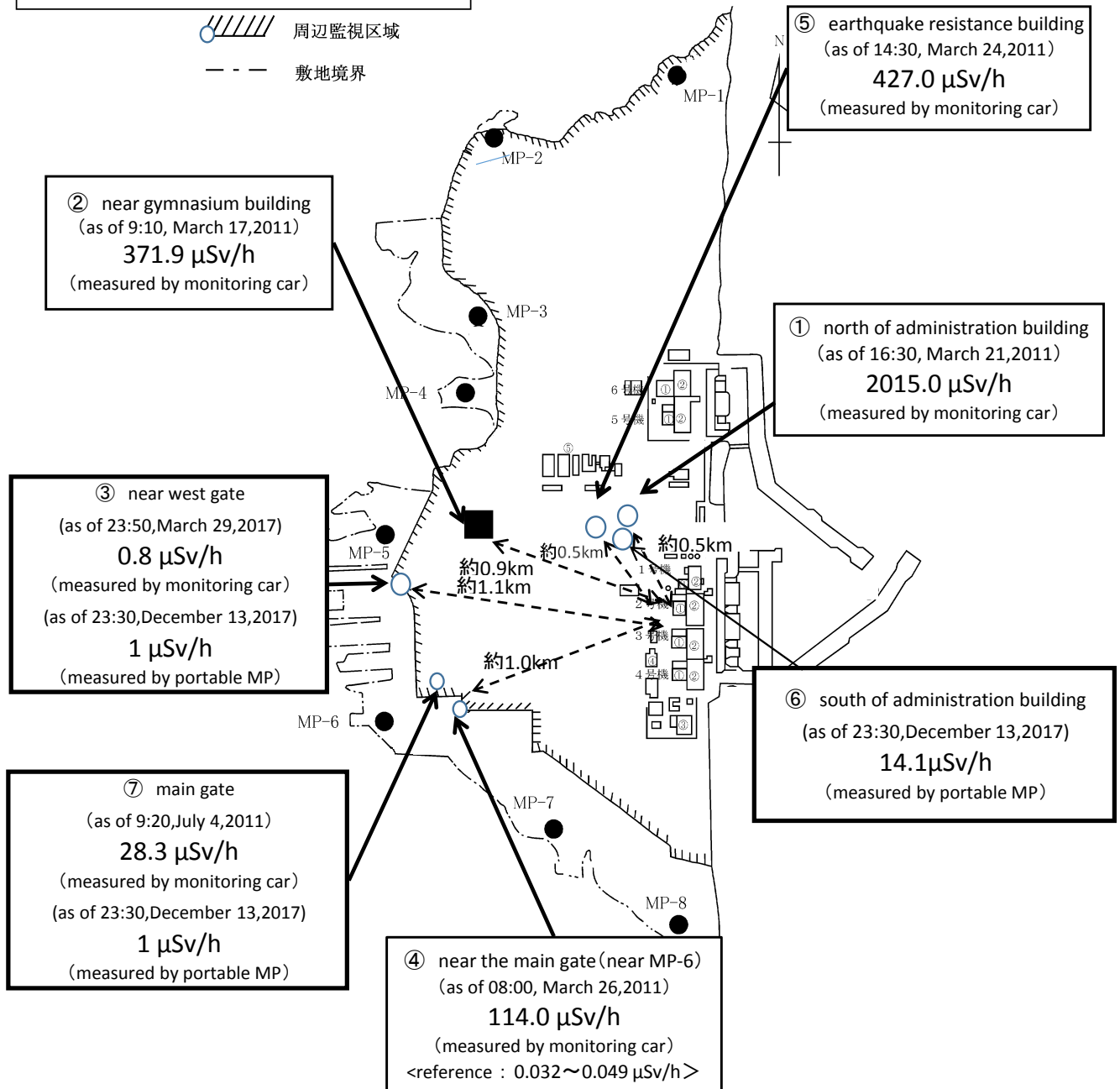
Fukushima Daiichi Nuclear Power Plant

2017/12/13

周辺監視区域: supervised outside area
敷地境界: site boundary

as of 23:50

 周辺監視区域
 敷地境界



※Reference data indicate the normal fluctuation range of airborne radiation rate.