

Fixed point Monitoring Status by Temporary Monitoring Post at Fukushima Daiichi Nuclear Power Station

Date	Radiation Dose Rate (μ Sv/h) At the Main Buiding	Radiation Dose Rate (μ Sv/h) At the Main Gate	Radiation Dose Rate (μ Sv/h) At the West Gate
2017/11/21 0:00	14	1	1
2017/11/21 0:30	14	1	1
2017/11/21 1:00	14	1	1
2017/11/21 1:30	14	1	1
2017/11/21 2:00	14	1	1
2017/11/21 2:30	14	1	1
2017/11/21 3:00	14	1	1
2017/11/21 3:30	14	1	1
2017/11/21 4:00	14	1	1
2017/11/21 4:30	14	1	1
2017/11/21 5:00	14	1	1
2017/11/21 5:30	14	1	1
2017/11/21 6:00	14	1	1
2017/11/21 6:30	14	1	1
2017/11/21 7:00	14	1	1
2017/11/21 7:30	14	1	1
2017/11/21 8:00	14	1	1
2017/11/21 8:30	14	1	1
2017/11/21 9:00	14	1	1
2017/11/21 9:30	14	1	1
2017/11/21 10:00	14	1	1
2017/11/21 10:30	14	1	1
2017/11/21 11:00	14	1	1
2017/11/21 11:30	14	1	1
2017/11/21 12:00	15	1	1
2017/11/21 12:30	15	1	1
2017/11/21 13:00	14	1	1
2017/11/21 13:30	14	1	1
2017/11/21 14:00	15	1	1
2017/11/21 14:30	14	1	1
2017/11/21 15:00	14	1	1
2017/11/21 15:30	14	1	1
2017/11/21 16:00	14	1	1
2017/11/21 16:30	14	1	1
2017/11/21 17:00	14	1	1
2017/11/21 17:30	14	1	1
2017/11/21 18:00	14	1	1
2017/11/21 18:30	14	1	1
2017/11/21 19:00	14	1	1
2017/11/21 19:30	14	1	1
2017/11/21 20:00	14	1	1
2017/11/21 20:30	14	1	1
2017/11/21 21:00	14	1	1
2017/11/21 21:30	14	1	1
2017/11/21 22:00	14	1	1
2017/11/21 22:30	14	1	1
2017/11/21 23:00	14	1	1
2017/11/21 23:30	14	1	1

Monitoring data at Fukushima Daiichi Nuclear Power Station (μ Sv/h)

*About the direction of the wind and the wind velocity, we are measuring with the weather observation meter of the 10m higher.

*"-": the wind velocity/"CALM":the wind direction is below 0.5m/s.

*As number of measurement devices in the field is increasing, measurement of dose rate (gamma ray) through the monitoring car was stopped at 0:00 on March 30, 2017.

Measuring Point	Measurement Date	γ Ray	Neutron Ray	Weather	Wind Direction	Wind Velocity (m/s)
West Gate	2017/11/21 0:00	-	<0.01	Cloudy	WNW	0.5
West Gate	2017/11/21 0:10	-	<0.01	Fine	NW	0.7
West Gate	2017/11/21 0:20	-	<0.01	Fine	SSW	0.7
West Gate	2017/11/21 0:30	-	<0.01	Fine	SW	1.0
West Gate	2017/11/21 0:40	-	<0.01	Fine	NW	1.7
West Gate	2017/11/21 0:50	-	<0.01	Fine	NNW	1.9
West Gate	2017/11/21 1:00	-	<0.01	Fine	NNW	2.2
West Gate	2017/11/21 1:10	-	<0.01	Fine	NW	2.9
West Gate	2017/11/21 1:20	-	<0.01	Fine	NW	2.7
West Gate	2017/11/21 1:30	-	<0.01	Fine	WNW	2.2
West Gate	2017/11/21 1:40	-	<0.01	Fine	WNW	1.5
West Gate	2017/11/21 1:50	-	<0.01	Fine	WNW	2.2
West Gate	2017/11/21 2:00	-	<0.01	Fine	NW	1.9
West Gate	2017/11/21 2:10	-	<0.01	Fine	NW	4.0
West Gate	2017/11/21 2:20	-	<0.01	Fine	NNW	3.7
West Gate	2017/11/21 2:30	-	<0.01	Fine	NNW	2.8
West Gate	2017/11/21 2:40	-	<0.01	Fine	NNW	1.8
West Gate	2017/11/21 2:50	-	<0.01	Fine	NW	2.0
West Gate	2017/11/21 3:00	-	<0.01	Fine	NW	2.2
West Gate	2017/11/21 3:10	-	<0.01	Fine	NW	1.8
West Gate	2017/11/21 3:20	-	<0.01	Fine	NW	2.5
West Gate	2017/11/21 3:30	-	<0.01	Fine	NNW	4.3
West Gate	2017/11/21 3:40	-	<0.01	Fine	NNW	4.8
West Gate	2017/11/21 3:50	-	<0.01	Fine	NW	3.9
West Gate	2017/11/21 4:00	-	<0.01	Fine	NW	4.1
West Gate	2017/11/21 4:10	-	<0.01	Fine	NW	3.5
West Gate	2017/11/21 4:20	-	<0.01	Fine	NW	3.2
West Gate	2017/11/21 4:30	-	<0.01	Fine	NW	3.1
West Gate	2017/11/21 4:40	-	<0.01	Fine	NW	2.7
West Gate	2017/11/21 4:50	-	<0.01	Fine	NW	3.0
West Gate	2017/11/21 5:00	-	<0.01	Fine	NW	2.8
West Gate	2017/11/21 5:10	-	<0.01	Fine	NNW	2.1
West Gate	2017/11/21 5:20	-	<0.01	Fine	NNW	1.3
West Gate	2017/11/21 5:30	-	<0.01	Fine	NW	1.8
West Gate	2017/11/21 5:40	-	<0.01	Fine	NW	2.2
West Gate	2017/11/21 5:50	-	<0.01	Fine	WNW	1.3
West Gate	2017/11/21 6:00	-	<0.01	Fine	WNW	1.1
West Gate	2017/11/21 6:10	-	<0.01	Fine	NW	1.2
West Gate	2017/11/21 6:20	-	<0.01	Fine	NW	3.0
West Gate	2017/11/21 6:30	-	<0.01	Fine	NW	3.1
West Gate	2017/11/21 6:40	-	<0.01	Fine	NNW	3.6
West Gate	2017/11/21 6:50	-	<0.01	Fine	NNW	3.1
West Gate	2017/11/21 7:00	-	<0.01	Fine	NNW	2.8
West Gate	2017/11/21 7:10	-	<0.01	Fine	NNW	3.2
West Gate	2017/11/21 7:20	-	<0.01	Fine	NNW	3.0
West Gate	2017/11/21 7:30	-	<0.01	Fine	NNW	1.9
West Gate	2017/11/21 7:40	-	<0.01	Fine	NNW	2.4
West Gate	2017/11/21 7:50	-	<0.01	Fine	NNW	3.8
West Gate	2017/11/21 8:00	-	<0.01	Fine	NNW	4.6
West Gate	2017/11/21 8:10	-	<0.01	Fine	NNW	5.1
West Gate	2017/11/21 8:20	-	<0.01	Fine	NNW	4.5
West Gate	2017/11/21 8:30	-	<0.01	Fine	NNW	3.4
West Gate	2017/11/21 8:40	-	<0.01	Fine	NNW	4.5
West Gate	2017/11/21 8:50	-	<0.01	Fine	NNW	3.6
West Gate	2017/11/21 9:00	-	<0.01	Fine	NNW	4.2
West Gate	2017/11/21 9:10	-	<0.01	Fine	N	4.6
West Gate	2017/11/21 9:20	-	<0.01	Fine	NNW	4.6
West Gate	2017/11/21 9:30	-	<0.01	Fine	N	3.7
West Gate	2017/11/21 9:40	-	<0.01	Fine	N	3.4
West Gate	2017/11/21 9:50	-	<0.01	Fine	N	3.5
West Gate	2017/11/21 10:00	-	<0.01	Fine	NNW	3.2
West Gate	2017/11/21 10:10	-	<0.01	Fine	NNW	3.1
West Gate	2017/11/21 10:20	-	<0.01	Fine	NNW	4.1
West Gate	2017/11/21 10:30	-	<0.01	Fine	NNW	4.3
West Gate	2017/11/21 10:40	-	<0.01	Fine	N	4.0
West Gate	2017/11/21 10:50	-	<0.01	Fine	NNW	4.3
West Gate	2017/11/21 11:00	-	<0.01	Fine	NNW	4.1
West Gate	2017/11/21 11:10	-	<0.01	Fine	NNW	3.5
West Gate	2017/11/21 11:20	-	<0.01	Fine	NNW	4.7



Measuring Point	Measurement Date	γ Ray	Neutron Ray	Weather	Wind Direction	Wind Velocity (m/s)
West Gate	2017/11/21 11:30	-	<0.01	Fine	NNW	4.7
West Gate	2017/11/21 11:40	-	<0.01	Fine	NNW	4.0
West Gate	2017/11/21 11:50	-	<0.01	Fine	NNW	3.3
West Gate	2017/11/21 12:00	-	<0.01	Fine	NW	4.1
West Gate	2017/11/21 12:10	-	<0.01	Fine	NW	4.9
West Gate	2017/11/21 12:20	-	<0.01	Fine	NNW	4.3
West Gate	2017/11/21 12:30	-	<0.01	Fine	NW	5.0
West Gate	2017/11/21 12:40	-	<0.01	Fine	NW	5.5
West Gate	2017/11/21 12:50	-	<0.01	Fine	NW	4.1
West Gate	2017/11/21 13:00	-	<0.01	Fine	NNW	4.4
West Gate	2017/11/21 13:10	-	<0.01	Fine	NNW	6.0
West Gate	2017/11/21 13:20	-	<0.01	Fine	NNW	4.7
West Gate	2017/11/21 13:30	-	<0.01	Fine	NNW	4.3
West Gate	2017/11/21 13:40	-	<0.01	Fine	NNW	4.2
West Gate	2017/11/21 13:50	-	<0.01	Fine	NNW	3.2
West Gate	2017/11/21 14:00	-	<0.01	Fine	NW	3.7
West Gate	2017/11/21 14:10	-	<0.01	Fine	NW	3.2
West Gate	2017/11/21 14:20	-	<0.01	Fine	NW	3.3
West Gate	2017/11/21 14:30	-	<0.01	Fine	NW	3.5
West Gate	2017/11/21 14:40	-	<0.01	Fine	NW	3.1
West Gate	2017/11/21 14:50	-	<0.01	Fine	NW	4.5
West Gate	2017/11/21 15:00	-	<0.01	Fine	NW	3.8
West Gate	2017/11/21 15:10	-	<0.01	Fine	NW	3.2
West Gate	2017/11/21 15:20	-	<0.01	Fine	NW	2.7
West Gate	2017/11/21 15:30	-	<0.01	Fine	NW	2.2
West Gate	2017/11/21 15:40	-	<0.01	Fine	NW	2.2
West Gate	2017/11/21 15:50	-	<0.01	Fine	NW	1.8
West Gate	2017/11/21 16:00	-	<0.01	Fine	NW	2.3
West Gate	2017/11/21 16:10	-	<0.01	Fine	NW	1.6
West Gate	2017/11/21 16:20	-	<0.01	Fine	NW	1.3
West Gate	2017/11/21 16:30	-	<0.01	Fine	NW	1.5
West Gate	2017/11/21 16:40	-	<0.01	Fine	WNW	0.7
West Gate	2017/11/21 16:50	-	<0.01	Fine	NW	0.8
West Gate	2017/11/21 17:00	-	<0.01	Fine	WNW	0.7
West Gate	2017/11/21 17:10	-	<0.01	Fine	WNW	0.6
West Gate	2017/11/21 17:20	-	<0.01	Fine	WNW	0.9
West Gate	2017/11/21 17:30	-	<0.01	Fine	W	0.6
West Gate	2017/11/21 17:40	-	<0.01	Fine	-	CALM
West Gate	2017/11/21 17:50	-	<0.01	Fine	WNW	0.7
West Gate	2017/11/21 18:00	-	<0.01	Fine	NW	0.7
West Gate	2017/11/21 18:10	-	<0.01	Fine	WNW	0.5
West Gate	2017/11/21 18:20	-	<0.01	Fine	W	0.7
West Gate	2017/11/21 18:30	-	<0.01	Fine	WSW	0.5
West Gate	2017/11/21 18:40	-	<0.01	Fine	WSW	0.6
West Gate	2017/11/21 18:50	-	<0.01	Fine	SW	0.7
West Gate	2017/11/21 19:00	-	<0.01	Fine	W	0.6
West Gate	2017/11/21 19:10	-	<0.01	Fine	W	0.7
West Gate	2017/11/21 19:20	-	<0.01	Fine	WSW	0.7
West Gate	2017/11/21 19:30	-	<0.01	Fine	WSW	0.8
West Gate	2017/11/21 19:40	-	<0.01	Fine	WSW	0.7
West Gate	2017/11/21 19:50	-	<0.01	Fine	WSW	0.7
West Gate	2017/11/21 20:00	-	<0.01	Fine	-	CALM
West Gate	2017/11/21 20:10	-	<0.01	Fine	-	CALM
West Gate	2017/11/21 20:20	-	<0.01	Fine	-	CALM
West Gate	2017/11/21 20:30	-	<0.01	Fine	-	CALM
West Gate	2017/11/21 20:40	-	<0.01	Fine	-	CALM
West Gate	2017/11/21 20:50	-	<0.01	Fine	W	0.6
West Gate	2017/11/21 21:00	-	<0.01	Fine	WNW	0.7
West Gate	2017/11/21 21:10	-	<0.01	Fine	NNW	0.9
West Gate	2017/11/21 21:20	-	<0.01	Fine	-	CALM
West Gate	2017/11/21 21:30	-	<0.01	Fine	WNW	0.6
West Gate	2017/11/21 21:40	-	<0.01	Fine	W	0.5
West Gate	2017/11/21 21:50	-	<0.01	Fine	WSW	0.5
West Gate	2017/11/21 22:00	-	<0.01	Fine	-	CALM
West Gate	2017/11/21 22:10	-	<0.01	Fine	-	CALM
West Gate	2017/11/21 22:20	-	<0.01	Fine	-	CALM
West Gate	2017/11/21 22:30	-	<0.01	Fine	-	CALM
West Gate	2017/11/21 22:40	-	<0.01	Fine	-	CALM
West Gate	2017/11/21 22:50	-	<0.01	Fine	-	CALM
West Gate	2017/11/21 23:00	-	<0.01	Fine	-	CALM
West Gate	2017/11/21 23:10	-	<0.01	Fine	-	CALM
West Gate	2017/11/21 23:20	-	<0.01	Fine	-	CALM
West Gate	2017/11/21 23:30	-	<0.01	Fine	-	CALM
West Gate	2017/11/21 23:40	-	<0.01	Fine	W	0.5
West Gate	2017/11/21 23:50	-	<0.01	Fine	WNW	0.7

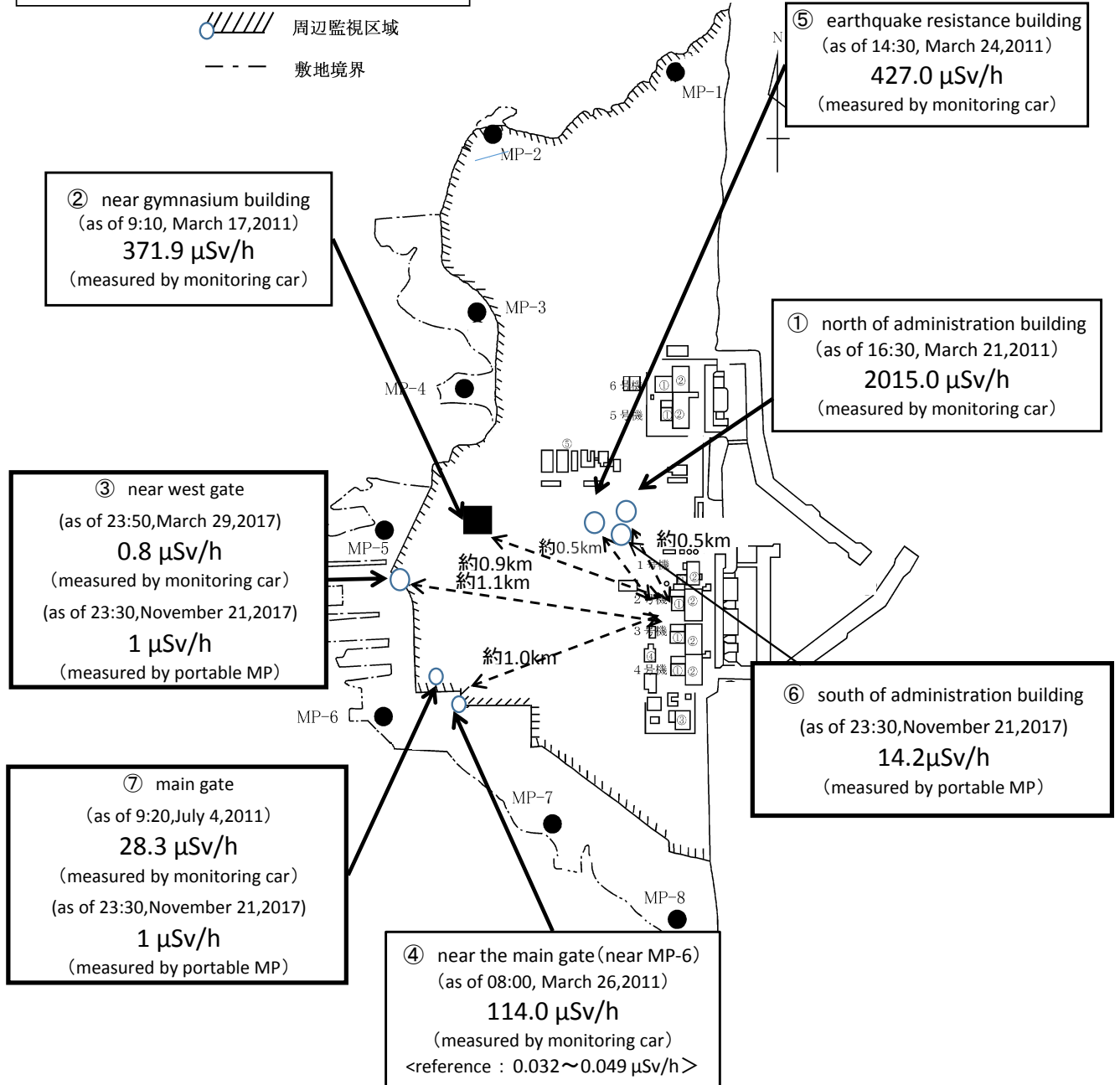
Fukushima Daiichi Nuclear Power Plant

2017/11/21

周辺監視区域 : supervised outside area
敷地境界 : site boundary

as of 23:50

 周辺監視区域
 敷地境界



※Reference data indicate the normal fluctuation range of airborne radiation rate.