

Fixed point Monitoring Status by Temporary Monitoring Post at Fukushima Daiichi Nuclear Power Station

Date	Radiation Dose Rate ( $\mu$ Sv/h) At the Main Buiding	Radiation Dose Rate ( $\mu$ Sv/h) At the Main Gate	Radiation Dose Rate ( $\mu$ Sv/h) At the West Gate
2017/11/20 0:00	14	1	1
2017/11/20 0:30	14	1	1
2017/11/20 1:00	14	1	1
2017/11/20 1:30	14	1	1
2017/11/20 2:00	14	1	1
2017/11/20 2:30	15	1	1
2017/11/20 3:00	14	1	1
2017/11/20 3:30	14	1	1
2017/11/20 4:00	14	1	1
2017/11/20 4:30	14	1	1
2017/11/20 5:00	14	1	1
2017/11/20 5:30	14	1	1
2017/11/20 6:00	14	1	1
2017/11/20 6:30	14	1	1
2017/11/20 7:00	14	1	1
2017/11/20 7:30	15	1	1
2017/11/20 8:00	14	1	1
2017/11/20 8:30	14	1	1
2017/11/20 9:00	14	1	1
2017/11/20 9:30	15	1	1
2017/11/20 10:00	15	1	1
2017/11/20 10:30	14	1	1
2017/11/20 11:00	15	1	1
2017/11/20 11:30	14	1	1
2017/11/20 12:00	14	1	1
2017/11/20 12:30	14	1	1
2017/11/20 13:00	14	1	1
2017/11/20 13:30	14	1	1
2017/11/20 14:00	15	1	1
2017/11/20 14:30	14	1	1
2017/11/20 15:00	14	1	1
2017/11/20 15:30	14	1	1
2017/11/20 16:00	14	1	1
2017/11/20 16:30	14	1	1
2017/11/20 17:00	14	1	1
2017/11/20 17:30	14	1	1
2017/11/20 18:00	14	1	1
2017/11/20 18:30	14	1	1
2017/11/20 19:00	14	1	1
2017/11/20 19:30	14	1	1
2017/11/20 20:00	14	1	1
2017/11/20 20:30	14	1	1
2017/11/20 21:00	14	1	1
2017/11/20 21:30	14	1	1
2017/11/20 22:00	14	1	1
2017/11/20 22:30	14	1	1
2017/11/20 23:00	14	1	1
2017/11/20 23:30	14	1	1

**Monitoring data at Fukushima Daiichi Nuclear Power Station ( $\mu$  Sv/h)**

\*About the direction of the wind and the wind velocity, we are measuring with the weather observation meter of the 10m higher.

\*"–": the wind velocity/"CALM": the wind direction is below 0.5m/s.

\*As number of measurement devices in the field is increasing, measurement of dose rate (gamma ray) through the monitoring car was stopped at 0:00 on March 30, 2017.

Measuring Point	Measurement Date	$\gamma$ Ray	Neutron Ray	Weather	Wind Direction	Wind Velocity (m/s)
West Gate	2017/11/20 0:00	–	<0.01	Cloudy	NNW	1.8
West Gate	2017/11/20 0:10	–	<0.01	Fine	NW	2.0
West Gate	2017/11/20 0:20	–	<0.01	Fine	WNW	1.6
West Gate	2017/11/20 0:30	–	<0.01	Fine	NW	2.0
West Gate	2017/11/20 0:40	–	<0.01	Fine	NW	1.0
West Gate	2017/11/20 0:50	–	<0.01	Fine	–	CALM
West Gate	2017/11/20 1:00	–	<0.01	Fine	WNW	0.8
West Gate	2017/11/20 1:10	–	<0.01	Fine	NW	1.0
West Gate	2017/11/20 1:20	–	<0.01	Fine	NW	1.3
West Gate	2017/11/20 1:30	–	<0.01	Fine	NNW	1.0
West Gate	2017/11/20 1:40	–	<0.01	Fine	–	CALM
West Gate	2017/11/20 1:50	–	<0.01	Fine	–	CALM
West Gate	2017/11/20 2:00	–	<0.01	Fine	WNW	0.8
West Gate	2017/11/20 2:10	–	<0.01	Fine	–	CALM
West Gate	2017/11/20 2:20	–	<0.01	Fine	W	0.7
West Gate	2017/11/20 2:30	–	<0.01	Fine	WNW	0.9
West Gate	2017/11/20 2:40	–	<0.01	Fine	W	0.6
West Gate	2017/11/20 2:50	–	<0.01	Fine	W	0.7
West Gate	2017/11/20 3:00	–	<0.01	Fine	WNW	1.6
West Gate	2017/11/20 3:10	–	<0.01	Fine	WNW	1.1
West Gate	2017/11/20 3:20	–	<0.01	Fine	WNW	0.9
West Gate	2017/11/20 3:30	–	<0.01	Fine	NW	1.5
West Gate	2017/11/20 3:40	–	<0.01	Fine	NW	1.4
West Gate	2017/11/20 3:50	–	<0.01	Fine	NW	1.1
West Gate	2017/11/20 4:00	–	<0.01	Fine	WNW	1.1
West Gate	2017/11/20 4:10	–	<0.01	Fine	NW	1.4
West Gate	2017/11/20 4:20	–	<0.01	Fine	NNW	1.4
West Gate	2017/11/20 4:30	–	<0.01	Fine	NW	1.0
West Gate	2017/11/20 4:40	–	<0.01	Fine	NNW	1.1
West Gate	2017/11/20 4:50	–	<0.01	Fine	NNW	1.5
West Gate	2017/11/20 5:00	–	<0.01	Fine	NW	1.2
West Gate	2017/11/20 5:10	–	<0.01	Fine	WNW	1.2
West Gate	2017/11/20 5:20	–	<0.01	Fine	NW	1.4
West Gate	2017/11/20 5:30	–	<0.01	Fine	NW	1.3
West Gate	2017/11/20 5:40	–	<0.01	Fine	NNW	0.9
West Gate	2017/11/20 5:50	–	<0.01	Fine	NW	1.1
West Gate	2017/11/20 6:00	–	<0.01	Fine	WNW	1.6
West Gate	2017/11/20 6:10	–	<0.01	Fine	–	CALM
West Gate	2017/11/20 6:20	–	<0.01	Fine	SW	0.6
West Gate	2017/11/20 6:30	–	<0.01	Fine	WSW	0.5
West Gate	2017/11/20 6:40	–	<0.01	Fine	WSW	0.6
West Gate	2017/11/20 6:50	–	<0.01	Fine	WSW	0.6
West Gate	2017/11/20 7:00	–	<0.01	Fine	WSW	0.7
West Gate	2017/11/20 7:10	–	<0.01	Cloudy	WSW	0.7
West Gate	2017/11/20 7:20	–	<0.01	Cloudy	W	0.7
West Gate	2017/11/20 7:30	–	<0.01	Cloudy	NNW	0.7
West Gate	2017/11/20 7:40	–	<0.01	Cloudy	N	1.2
West Gate	2017/11/20 7:50	–	<0.01	Cloudy	WNW	0.8
West Gate	2017/11/20 8:00	–	<0.01	Cloudy	–	CALM
West Gate	2017/11/20 8:10	–	<0.01	Cloudy	–	CALM
West Gate	2017/11/20 8:20	–	<0.01	Cloudy	WNW	0.6
West Gate	2017/11/20 8:30	–	<0.01	Cloudy	–	CALM
West Gate	2017/11/20 8:40	–	<0.01	Cloudy	WNW	1.2
West Gate	2017/11/20 8:50	–	<0.01	Cloudy	WNW	1.8
West Gate	2017/11/20 9:00	–	<0.01	Cloudy	WNW	2.4
West Gate	2017/11/20 9:10	–	<0.01	Cloudy	NW	2.3
West Gate	2017/11/20 9:20	–	<0.01	Cloudy	NW	2.3
West Gate	2017/11/20 9:30	–	<0.01	Cloudy	NW	2.5
West Gate	2017/11/20 9:40	–	<0.01	Cloudy	NW	2.7
West Gate	2017/11/20 9:50	–	<0.01	Cloudy	NW	1.7
West Gate	2017/11/20 10:00	–	<0.01	Cloudy	NW	1.2
West Gate	2017/11/20 10:10	–	<0.01	Cloudy	NNW	1.3
West Gate	2017/11/20 10:20	–	<0.01	Cloudy	NNW	1.7
West Gate	2017/11/20 10:30	–	<0.01	Cloudy	NW	2.2
West Gate	2017/11/20 10:40	–	<0.01	Cloudy	NW	1.9
West Gate	2017/11/20 10:50	–	<0.01	Cloudy	NNW	1.8
West Gate	2017/11/20 11:00	–	<0.01	Cloudy	NW	2.0
West Gate	2017/11/20 11:10	–	<0.01	Cloudy	NW	1.4
West Gate	2017/11/20 11:20	–	<0.01	Cloudy	NNW	1.3

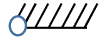

Measuring Point	Measurement Date	$\gamma$ Ray	Neutron Ray	Weather	Wind Direction	Wind Velocity (m/s)
West Gate	2017/11/20 11:30	-	<0.01	Cloudy	N	1.6
West Gate	2017/11/20 11:40	-	<0.01	Cloudy	N	1.3
West Gate	2017/11/20 11:50	-	<0.01	Cloudy	NNE	2.0
West Gate	2017/11/20 12:00	-	<0.01	Cloudy	NE	1.4
West Gate	2017/11/20 12:10	-	<0.01	Cloudy	NNE	2.2
West Gate	2017/11/20 12:20	-	<0.01	Cloudy	ENE	2.0
West Gate	2017/11/20 12:30	-	<0.01	Cloudy	ESE	2.0
West Gate	2017/11/20 12:40	-	<0.01	Cloudy	E	1.5
West Gate	2017/11/20 12:50	-	<0.01	Cloudy	ESE	1.1
West Gate	2017/11/20 13:00	-	<0.01	Cloudy	ESE	1.3
West Gate	2017/11/20 13:10	-	<0.01	Cloudy	ESE	1.5
West Gate	2017/11/20 13:20	-	<0.01	Cloudy	ESE	1.5
West Gate	2017/11/20 13:30	-	<0.01	Cloudy	ESE	1.6
West Gate	2017/11/20 13:40	-	<0.01	Cloudy	E	1.5
West Gate	2017/11/20 13:50	-	<0.01	Cloudy	SE	1.4
West Gate	2017/11/20 14:00	-	<0.01	Cloudy	E	1.2
West Gate	2017/11/20 14:10	-	<0.01	Cloudy	NE	1.2
West Gate	2017/11/20 14:20	-	<0.01	Cloudy	E	1.5
West Gate	2017/11/20 14:30	-	<0.01	Cloudy	E	1.2
West Gate	2017/11/20 14:40	-	<0.01	Cloudy	ESE	1.7
West Gate	2017/11/20 14:50	-	<0.01	Cloudy	ESE	1.6
West Gate	2017/11/20 15:00	-	<0.01	Cloudy	SE	1.9
West Gate	2017/11/20 15:10	-	<0.01	Cloudy	SE	1.3
West Gate	2017/11/20 15:20	-	<0.01	Cloudy	SE	2.0
West Gate	2017/11/20 15:30	-	<0.01	Cloudy	SE	2.1
West Gate	2017/11/20 15:40	-	<0.01	Cloudy	SE	2.1
West Gate	2017/11/20 15:50	-	<0.01	Cloudy	SSE	1.7
West Gate	2017/11/20 16:00	-	<0.01	Cloudy	SE	1.9
West Gate	2017/11/20 16:10	-	<0.01	Cloudy	SE	2.2
West Gate	2017/11/20 16:20	-	<0.01	Cloudy	ESE	2.2
West Gate	2017/11/20 16:30	-	<0.01	Cloudy	ESE	1.4
West Gate	2017/11/20 16:40	-	<0.01	Cloudy	ESE	1.7
West Gate	2017/11/20 16:50	-	<0.01	Cloudy	SSE	2.1
West Gate	2017/11/20 17:00	-	<0.01	Cloudy	SE	2.1
West Gate	2017/11/20 17:10	-	<0.01	Cloudy	SSE	2.0
West Gate	2017/11/20 17:20	-	<0.01	Rain	SE	1.9
West Gate	2017/11/20 17:30	-	<0.01	Cloudy	SE	2.2
West Gate	2017/11/20 17:40	-	<0.01	Cloudy	SSE	2.8
West Gate	2017/11/20 17:50	-	<0.01	Cloudy	SSW	1.7
West Gate	2017/11/20 18:00	-	<0.01	Cloudy	SSW	1.6
West Gate	2017/11/20 18:10	-	<0.01	Cloudy	SSW	1.6
West Gate	2017/11/20 18:20	-	<0.01	Cloudy	WSW	0.5
West Gate	2017/11/20 18:30	-	<0.01	Cloudy	WNW	0.5
West Gate	2017/11/20 18:40	-	<0.01	Cloudy	W	0.6
West Gate	2017/11/20 18:50	-	<0.01	Rain	WNW	1.0
West Gate	2017/11/20 19:00	-	<0.01	Rain	WNW	1.0
West Gate	2017/11/20 19:10	-	<0.01	Rain	-	CALM
West Gate	2017/11/20 19:20	-	<0.01	Cloudy	W	0.7
West Gate	2017/11/20 19:30	-	<0.01	Cloudy	-	CALM
West Gate	2017/11/20 19:40	-	<0.01	Cloudy	-	CALM
West Gate	2017/11/20 19:50	-	<0.01	Cloudy	W	0.7
West Gate	2017/11/20 20:00	-	<0.01	Cloudy	-	CALM
West Gate	2017/11/20 20:10	-	<0.01	Cloudy	-	CALM
West Gate	2017/11/20 20:20	-	<0.01	Cloudy	-	CALM
West Gate	2017/11/20 20:30	-	<0.01	Cloudy	SW	0.8
West Gate	2017/11/20 20:40	-	<0.01	Cloudy	-	CALM
West Gate	2017/11/20 20:50	-	<0.01	Cloudy	WNW	1.3
West Gate	2017/11/20 21:00	-	<0.01	Cloudy	W	0.8
West Gate	2017/11/20 21:10	-	<0.01	Cloudy	-	CALM
West Gate	2017/11/20 21:20	-	<0.01	Cloudy	-	CALM
West Gate	2017/11/20 21:30	-	<0.01	Cloudy	-	CALM
West Gate	2017/11/20 21:40	-	<0.01	Cloudy	-	CALM
West Gate	2017/11/20 21:50	-	<0.01	Cloudy	-	CALM
West Gate	2017/11/20 22:00	-	<0.01	Cloudy	-	CALM
West Gate	2017/11/20 22:10	-	<0.01	Cloudy	WNW	0.7
West Gate	2017/11/20 22:20	-	<0.01	Cloudy	NW	1.2
West Gate	2017/11/20 22:30	-	<0.01	Cloudy	-	CALM
West Gate	2017/11/20 22:40	-	<0.01	Cloudy	-	CALM
West Gate	2017/11/20 22:50	-	<0.01	Cloudy	W	0.9
West Gate	2017/11/20 23:00	-	<0.01	Cloudy	SSW	2.2
West Gate	2017/11/20 23:10	-	<0.01	Cloudy	SSW	2.6
West Gate	2017/11/20 23:20	-	<0.01	Cloudy	SW	1.5
West Gate	2017/11/20 23:30	-	<0.01	Cloudy	-	CALM
West Gate	2017/11/20 23:40	-	<0.01	Cloudy	W	0.8
West Gate	2017/11/20 23:50	-	<0.01	Cloudy	W	0.7

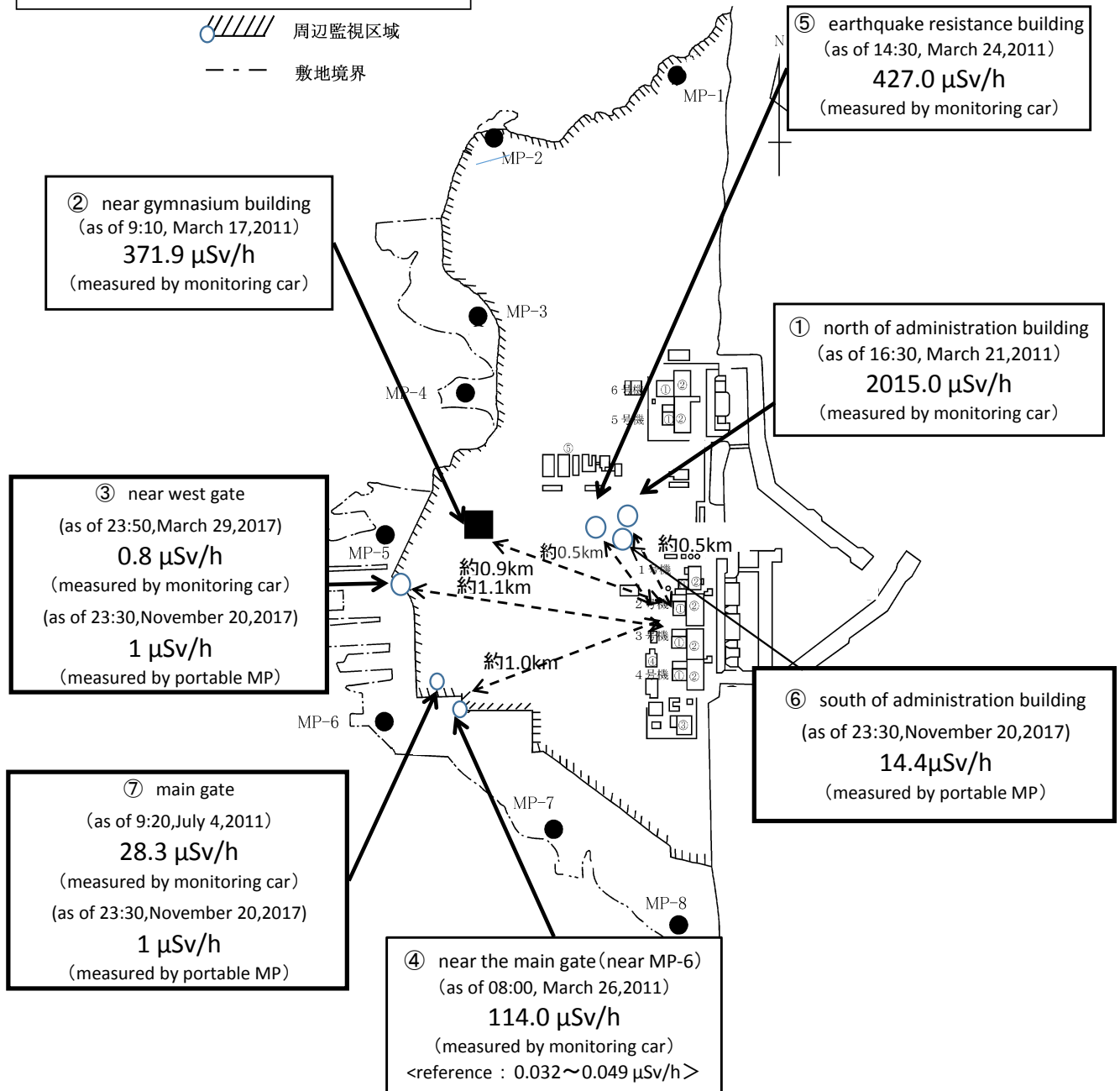
# Fukushima Daiichi Nuclear Power Plant

2017/11/20

周辺監視区域 : supervised outside area  
敷地境界 : site boundary

as of 23:50

 周辺監視区域  
 敷地境界



※Reference data indicate the normal fluctuation range of airborne radiation rate.