

Fixed point Monitoring Status by Temporary Monitoring Post at Fukushima Daiichi Nuclear Power Station

Date	Radiation Dose Rate (μ Sv/h) At the Main Buiding	Radiation Dose Rate (μ Sv/h) At the Main Gate	Radiation Dose Rate (μ Sv/h) At the West Gate
2017/11/5 0:00	15	1	1
2017/11/5 0:30	15	1	1
2017/11/5 1:00	15	1	1
2017/11/5 1:30	15	1	1
2017/11/5 2:00	15	1	1
2017/11/5 2:30	15	1	1
2017/11/5 3:00	15	1	1
2017/11/5 3:30	15	1	1
2017/11/5 4:00	15	1	1
2017/11/5 4:30	15	1	1
2017/11/5 5:00	15	1	1
2017/11/5 5:30	15	1	1
2017/11/5 6:00	15	1	1
2017/11/5 6:30	15	1	1
2017/11/5 7:00	15	1	1
2017/11/5 7:30	15	1	1
2017/11/5 8:00	15	1	1
2017/11/5 8:30	15	1	1
2017/11/5 9:00	15	1	1
2017/11/5 9:30	15	1	1
2017/11/5 10:00	15	1	1
2017/11/5 10:30	15	1	1
2017/11/5 11:00	15	1	1
2017/11/5 11:30	15	1	1
2017/11/5 12:00	15	1	1
2017/11/5 12:30	15	1	1
2017/11/5 13:00	15	1	1
2017/11/5 13:30	15	1	1
2017/11/5 14:00	15	1	1
2017/11/5 14:30	15	1	1
2017/11/5 15:00	15	1	1
2017/11/5 15:30	15	1	1
2017/11/5 16:00	15	1	1
2017/11/5 16:30	15	1	1
2017/11/5 17:00	15	1	1
2017/11/5 17:30	15	1	1
2017/11/5 18:00	15	1	1
2017/11/5 18:30	15	1	1
2017/11/5 19:00	15	1	1
2017/11/5 19:30	15	1	1
2017/11/5 20:00	15	1	1
2017/11/5 20:30	15	1	1
2017/11/5 21:00	15	1	1
2017/11/5 21:30	15	1	1
2017/11/5 22:00	15	1	1
2017/11/5 22:30	15	1	1
2017/11/5 23:00	15	1	1
2017/11/5 23:30	15	1	1

Monitoring data at Fukushima Daiichi Nuclear Power Station (μ Sv/h)

*About the direction of the wind and the wind velocity,we are measuring with the weather observation meter of the 10m higher.

*"-": the wind velocity/"CALM":the wind direction is below 0.5m/s.

*As number of measurement devices in the field is increasing, measurement of dose rate (gamma ray) through the monitoring car was stopped at 0:00 on March 30, 2017.

Measuring Point	Measurement Date	γ Ray	Neutron Ray	Weather	Wind Direction	Wind Velocity (m/s)
West Gate	2017/11/5 0:00	-	<0.01	Cloudy	-	CALM
West Gate	2017/11/5 0:10	-	<0.01	Cloudy	-	CALM
West Gate	2017/11/5 0:20	-	<0.01	Cloudy	W	0.9
West Gate	2017/11/5 0:30	-	<0.01	Cloudy	-	CALM
West Gate	2017/11/5 0:40	-	<0.01	Cloudy	-	CALM
West Gate	2017/11/5 0:50	-	<0.01	Cloudy	-	CALM
West Gate	2017/11/5 1:00	-	<0.01	Cloudy	WNW	0.6
West Gate	2017/11/5 1:10	-	<0.01	Cloudy	-	CALM
West Gate	2017/11/5 1:20	-	<0.01	Cloudy	W	0.5
West Gate	2017/11/5 1:30	-	<0.01	Cloudy	W	0.6
West Gate	2017/11/5 1:40	-	<0.01	Cloudy	W	0.8
West Gate	2017/11/5 1:50	-	<0.01	Cloudy	W	0.8
West Gate	2017/11/5 2:00	-	<0.01	Cloudy	W	0.7
West Gate	2017/11/5 2:10	-	<0.01	Cloudy	W	0.9
West Gate	2017/11/5 2:20	-	<0.01	Cloudy	WSW	0.6
West Gate	2017/11/5 2:30	-	<0.01	Cloudy	WSW	0.5
West Gate	2017/11/5 2:40	-	<0.01	Cloudy	WSW	0.6
West Gate	2017/11/5 2:50	-	<0.01	Cloudy	W	0.5
West Gate	2017/11/5 3:00	-	<0.01	Cloudy	-	CALM
West Gate	2017/11/5 3:10	-	<0.01	Cloudy	W	0.5
West Gate	2017/11/5 3:20	-	<0.01	Cloudy	WSW	0.5
West Gate	2017/11/5 3:30	-	<0.01	Cloudy	WSW	0.6
West Gate	2017/11/5 3:40	-	<0.01	Cloudy	WSW	0.5
West Gate	2017/11/5 3:50	-	<0.01	Cloudy	WSW	1.2
West Gate	2017/11/5 4:00	-	<0.01	Cloudy	WSW	0.8
West Gate	2017/11/5 4:10	-	<0.01	Cloudy	-	CALM
West Gate	2017/11/5 4:20	-	<0.01	Cloudy	-	CALM
West Gate	2017/11/5 4:30	-	<0.01	Cloudy	-	CALM
West Gate	2017/11/5 4:40	-	<0.01	Cloudy	W	0.5
West Gate	2017/11/5 4:50	-	<0.01	Cloudy	-	CALM
West Gate	2017/11/5 5:00	-	<0.01	Cloudy	-	CALM
West Gate	2017/11/5 5:10	-	<0.01	Cloudy	W	0.6
West Gate	2017/11/5 5:20	-	<0.01	Cloudy	W	0.9
West Gate	2017/11/5 5:30	-	<0.01	Cloudy	W	0.6
West Gate	2017/11/5 5:40	-	<0.01	Cloudy	W	0.7
West Gate	2017/11/5 5:50	-	<0.01	Cloudy	W	1.0
West Gate	2017/11/5 6:00	-	<0.01	Cloudy	W	1.3
West Gate	2017/11/5 6:10	-	<0.01	Fine	WNW	1.2
West Gate	2017/11/5 6:20	-	<0.01	Fine	WNW	0.6
West Gate	2017/11/5 6:30	-	<0.01	Fine	-	CALM
West Gate	2017/11/5 6:40	-	<0.01	Fine	WNW	0.9
West Gate	2017/11/5 6:50	-	<0.01	Fine	-	CALM
West Gate	2017/11/5 7:00	-	<0.01	Fine	WNW	0.6
West Gate	2017/11/5 7:10	-	<0.01	Fine	-	CALM
West Gate	2017/11/5 7:20	-	<0.01	Fine	-	CALM
West Gate	2017/11/5 7:30	-	<0.01	Fine	-	CALM
West Gate	2017/11/5 7:40	-	<0.01	Fine	WNW	1.4
West Gate	2017/11/5 7:50	-	<0.01	Fine	WNW	1.0
West Gate	2017/11/5 8:00	-	<0.01	Fine	-	CALM
West Gate	2017/11/5 8:10	-	<0.01	Fine	-	CALM
West Gate	2017/11/5 8:20	-	<0.01	Fine	W	0.5
West Gate	2017/11/5 8:30	-	<0.01	Fine	-	CALM
West Gate	2017/11/5 8:40	-	<0.01	Fine	-	CALM
West Gate	2017/11/5 8:50	-	<0.01	Fine	-	CALM
West Gate	2017/11/5 9:00	-	<0.01	Fine	SW	0.7
West Gate	2017/11/5 9:10	-	<0.01	Cloudy	SW	1.1
West Gate	2017/11/5 9:20	-	<0.01	Cloudy	SSW	1.2
West Gate	2017/11/5 9:30	-	<0.01	Cloudy	SW	0.7
West Gate	2017/11/5 9:40	-	<0.01	Cloudy	SW	0.8
West Gate	2017/11/5 9:50	-	<0.01	Cloudy	WNW	1.0
West Gate	2017/11/5 10:00	-	<0.01	Rain	NW	0.8
West Gate	2017/11/5 10:10	-	<0.01	Rain	NNW	0.9
West Gate	2017/11/5 10:20	-	<0.01	Cloudy	NW	1.2
West Gate	2017/11/5 10:30	-	<0.01	Cloudy	NW	2.5
West Gate	2017/11/5 10:40	-	<0.01	Fine	NW	4.0
West Gate	2017/11/5 10:50	-	<0.01	Fine	NW	3.3
West Gate	2017/11/5 11:00	-	<0.01	Fine	NW	2.7
West Gate	2017/11/5 11:10	-	<0.01	Fine	NW	3.6
West Gate	2017/11/5 11:20	-	<0.01	Fine	NW	3.5

Measuring Point	Measurement Date	γ Ray	Neutron Ray	Weather	Wind Direction	Wind Velocity (m/s)
West Gate	2017/11/5 11:30	-	<0.01	Fine	NW	2.7
West Gate	2017/11/5 11:40	-	<0.01	Fine	NW	3.4
West Gate	2017/11/5 11:50	-	<0.01	Fine	NW	3.2
West Gate	2017/11/5 12:00	-	<0.01	Fine	NW	2.9
West Gate	2017/11/5 12:10	-	<0.01	Fine	NW	2.2
West Gate	2017/11/5 12:20	-	<0.01	Fine	NW	3.6
West Gate	2017/11/5 12:30	-	<0.01	Fine	NW	3.2
West Gate	2017/11/5 12:40	-	<0.01	Fine	NW	2.9
West Gate	2017/11/5 12:50	-	<0.01	Fine	NW	3.1
West Gate	2017/11/5 13:00	-	<0.01	Fine	NW	3.5
West Gate	2017/11/5 13:10	-	<0.01	Fine	NW	3.4
West Gate	2017/11/5 13:20	-	<0.01	Fine	N	2.6
West Gate	2017/11/5 13:30	-	<0.01	Fine	NNE	2.9
West Gate	2017/11/5 13:40	-	<0.01	Fine	NE	2.9
West Gate	2017/11/5 13:50	-	<0.01	Fine	NE	2.3
West Gate	2017/11/5 14:00	-	<0.01	Fine	NNE	2.4
West Gate	2017/11/5 14:10	-	<0.01	Fine	NNE	2.3
West Gate	2017/11/5 14:20	-	<0.01	Fine	ENE	2.2
West Gate	2017/11/5 14:30	-	<0.01	Fine	ENE	2.5
West Gate	2017/11/5 14:40	-	<0.01	Fine	E	1.0
West Gate	2017/11/5 14:50	-	<0.01	Fine	E	1.0
West Gate	2017/11/5 15:00	-	<0.01	Fine	NE	0.9
West Gate	2017/11/5 15:10	-	<0.01	Fine	E	0.8
West Gate	2017/11/5 15:20	-	<0.01	Fine	SE	1.2
West Gate	2017/11/5 15:30	-	<0.01	Fine	E	1.0
West Gate	2017/11/5 15:40	-	<0.01	Fine	ENE	0.9
West Gate	2017/11/5 15:50	-	<0.01	Fine	SE	0.8
West Gate	2017/11/5 16:00	-	<0.01	Fine	SE	0.9
West Gate	2017/11/5 16:10	-	<0.01	Fine	S	0.8
West Gate	2017/11/5 16:20	-	<0.01	Fine	SSW	1.3
West Gate	2017/11/5 16:30	-	<0.01	Fine	S	1.0
West Gate	2017/11/5 16:40	-	<0.01	Fine	SW	0.6
West Gate	2017/11/5 16:50	-	<0.01	Fine	WSW	0.8
West Gate	2017/11/5 17:00	-	<0.01	Fine	WSW	0.6
West Gate	2017/11/5 17:10	-	<0.01	Fine	-	CALM
West Gate	2017/11/5 17:20	-	<0.01	Fine	WSW	0.6
West Gate	2017/11/5 17:30	-	<0.01	Fine	-	CALM
West Gate	2017/11/5 17:40	-	<0.01	Fine	-	CALM
West Gate	2017/11/5 17:50	-	<0.01	Fine	-	CALM
West Gate	2017/11/5 18:00	-	<0.01	Fine	-	CALM
West Gate	2017/11/5 18:10	-	<0.01	Fine	-	CALM
West Gate	2017/11/5 18:20	-	<0.01	Fine	WSW	0.7
West Gate	2017/11/5 18:30	-	<0.01	Fine	-	CALM
West Gate	2017/11/5 18:40	-	<0.01	Fine	W	0.5
West Gate	2017/11/5 18:50	-	<0.01	Fine	W	0.6
West Gate	2017/11/5 19:00	-	<0.01	Fine	W	0.7
West Gate	2017/11/5 19:10	-	<0.01	Fine	-	CALM
West Gate	2017/11/5 19:20	-	<0.01	Fine	WNW	1.4
West Gate	2017/11/5 19:30	-	<0.01	Fine	WNW	1.6
West Gate	2017/11/5 19:40	-	<0.01	Fine	WNW	1.2
West Gate	2017/11/5 19:50	-	<0.01	Fine	NW	1.5
West Gate	2017/11/5 20:00	-	<0.01	Fine	WNW	0.9
West Gate	2017/11/5 20:10	-	<0.01	Fine	WNW	0.9
West Gate	2017/11/5 20:20	-	<0.01	Fine	WNW	0.6
West Gate	2017/11/5 20:30	-	<0.01	Fine	-	CALM
West Gate	2017/11/5 20:40	-	<0.01	Fine	WNW	0.8
West Gate	2017/11/5 20:50	-	<0.01	Fine	-	CALM
West Gate	2017/11/5 21:00	-	<0.01	Fine	WNW	0.6
West Gate	2017/11/5 21:10	-	<0.01	Fine	-	CALM
West Gate	2017/11/5 21:20	-	<0.01	Fine	W	0.7
West Gate	2017/11/5 21:30	-	<0.01	Fine	WSW	0.8
West Gate	2017/11/5 21:40	-	<0.01	Fine	-	CALM
West Gate	2017/11/5 21:50	-	<0.01	Fine	W	0.5
West Gate	2017/11/5 22:00	-	<0.01	Fine	WSW	0.6
West Gate	2017/11/5 22:10	-	<0.01	Fine	W	0.6
West Gate	2017/11/5 22:20	-	<0.01	Fine	WSW	1.1
West Gate	2017/11/5 22:30	-	<0.01	Fine	WSW	0.7
West Gate	2017/11/5 22:40	-	<0.01	Fine	-	CALM
West Gate	2017/11/5 22:50	-	<0.01	Fine	WSW	0.7
West Gate	2017/11/5 23:00	-	<0.01	Fine	-	CALM
West Gate	2017/11/5 23:10	-	<0.01	Fine	W	0.5
West Gate	2017/11/5 23:20	-	<0.01	Fine	WNW	0.8
West Gate	2017/11/5 23:30	-	<0.01	Fine	WNW	0.6
West Gate	2017/11/5 23:40	-	<0.01	Fine	WNW	0.7
West Gate	2017/11/5 23:50	-	<0.01	Fine	WNW	0.5



Fukushima Daiichi Nuclear Power Plant

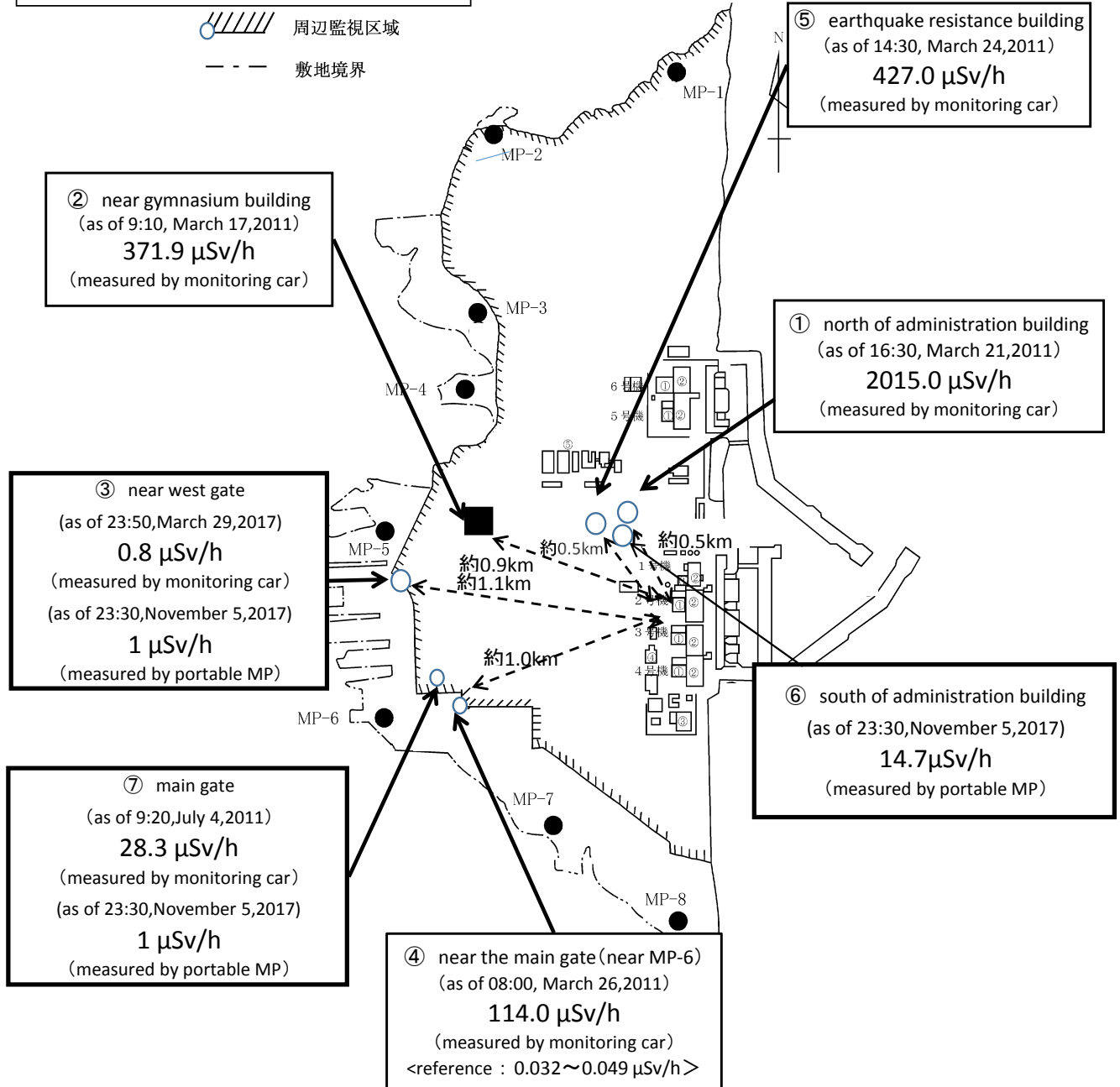
2017/11/5

周辺監視区域: supervised outside area

as of 23:50

敷地境界: site boundary

 周辺監視区域
 敷地境界



※Reference data indicate the normal fluctuation range of airborne radiation rate.