

Fixed point Monitoring Status by Temporary Monitoring Post at Fukushima Daiichi Nuclear Power Station

Date	Radiation Dose Rate ( $\mu$ Sv/h) At the Main Buiding	Radiation Dose Rate ( $\mu$ Sv/h) At the Main Gate	Radiation Dose Rate ( $\mu$ Sv/h) At the West Gate
2017/10/31 0:00	15	1	1
2017/10/31 0:30	15	1	1
2017/10/31 1:00	15	1	1
2017/10/31 1:30	15	1	1
2017/10/31 2:00	15	1	1
2017/10/31 2:30	15	1	1
2017/10/31 3:00	15	1	1
2017/10/31 3:30	15	1	1
2017/10/31 4:00	15	1	1
2017/10/31 4:30	15	1	1
2017/10/31 5:00	15	1	1
2017/10/31 5:30	15	1	1
2017/10/31 6:00	15	1	1
2017/10/31 6:30	15	1	1
2017/10/31 7:00	15	1	1
2017/10/31 7:30	15	1	1
2017/10/31 8:00	15	1	1
2017/10/31 8:30	15	1	1
2017/10/31 9:00	15	1	1
2017/10/31 9:30	15	1	1
2017/10/31 10:00	15	1	1
2017/10/31 10:30	15	1	1
2017/10/31 11:00	15	1	1
2017/10/31 11:30	15	1	1
2017/10/31 12:00	15	1	1
2017/10/31 12:30	15	1	1
2017/10/31 13:00	15	1	1
2017/10/31 13:30	15	1	1
2017/10/31 14:00	15	1	1
2017/10/31 14:30	15	1	1
2017/10/31 15:00	15	1	1
2017/10/31 15:30	15	1	1
2017/10/31 16:00	15	1	1
2017/10/31 16:30	15	1	1
2017/10/31 17:00	15	1	1
2017/10/31 17:30	15	1	1
2017/10/31 18:00	15	1	1
2017/10/31 18:30	15	1	1
2017/10/31 19:00	15	1	1
2017/10/31 19:30	15	1	1
2017/10/31 20:00	15	1	1
2017/10/31 20:30	15	1	1
2017/10/31 21:00	15	1	1
2017/10/31 21:30	15	1	1
2017/10/31 22:00	15	1	1
2017/10/31 22:30	15	1	1
2017/10/31 23:00	15	1	1
2017/10/31 23:30	15	1	1

**Monitoring data at Fukushima Daiichi Nuclear Power Station ( $\mu$  Sv/h)**

\*About the direction of the wind and the wind velocity, we are measuring with the weather observation meter of the 10m higher.

\*"–": the wind velocity/"CALM": the wind direction is below 0.5m/s.

\*As number of measurement devices in the field is increasing, measurement of dose rate (gamma ray) through the monitoring car was stopped at 0:00 on March 30, 2017.

Measuring Point	Measurement Date	$\gamma$ Ray	Neutron Ray	Weather	Wind Direction	Wind Velocity (m/s)
West Gate	2017/10/31 0:00	–	<0.01	Fine	E	0.7
West Gate	2017/10/31 0:10	–	<0.01	Fine	E	1.1
West Gate	2017/10/31 0:20	–	<0.01	Fine	E	0.7
West Gate	2017/10/31 0:30	–	<0.01	Fine	–	CALM
West Gate	2017/10/31 0:40	–	<0.01	Fine	–	CALM
West Gate	2017/10/31 0:50	–	<0.01	Fine	–	CALM
West Gate	2017/10/31 1:00	–	<0.01	Fine	WSW	0.9
West Gate	2017/10/31 1:10	–	<0.01	Fine	WNW	0.9
West Gate	2017/10/31 1:20	–	<0.01	Fine	NNW	1.7
West Gate	2017/10/31 1:30	–	<0.01	Fine	NW	0.9
West Gate	2017/10/31 1:40	–	<0.01	Fine	WSW	0.7
West Gate	2017/10/31 1:50	–	<0.01	Fine	W	0.8
West Gate	2017/10/31 2:00	–	<0.01	Fine	W	0.5
West Gate	2017/10/31 2:10	–	<0.01	Fine	W	0.7
West Gate	2017/10/31 2:20	–	<0.01	Fine	–	CALM
West Gate	2017/10/31 2:30	–	<0.01	Fine	WSW	0.6
West Gate	2017/10/31 2:40	–	<0.01	Fine	W	0.9
West Gate	2017/10/31 2:50	–	<0.01	Fine	–	CALM
West Gate	2017/10/31 3:00	–	<0.01	Fine	W	1.0
West Gate	2017/10/31 3:10	–	<0.01	Fine	WSW	0.6
West Gate	2017/10/31 3:20	–	<0.01	Fine	WSW	0.7
West Gate	2017/10/31 3:30	–	<0.01	Fine	–	CALM
West Gate	2017/10/31 3:40	–	<0.01	Fine	–	CALM
West Gate	2017/10/31 3:50	–	<0.01	Fine	–	CALM
West Gate	2017/10/31 4:00	–	<0.01	Fine	W	0.7
West Gate	2017/10/31 4:10	–	<0.01	Fine	W	0.9
West Gate	2017/10/31 4:20	–	<0.01	Fine	W	0.7
West Gate	2017/10/31 4:30	–	<0.01	Fine	–	CALM
West Gate	2017/10/31 4:40	–	<0.01	Fine	SW	0.6
West Gate	2017/10/31 4:50	–	<0.01	Fine	WSW	0.6
West Gate	2017/10/31 5:00	–	<0.01	Fine	–	CALM
West Gate	2017/10/31 5:10	–	<0.01	Fine	W	0.6
West Gate	2017/10/31 5:20	–	<0.01	Fine	W	0.6
West Gate	2017/10/31 5:30	–	<0.01	Fine	–	CALM
West Gate	2017/10/31 5:40	–	<0.01	Fine	–	CALM
West Gate	2017/10/31 5:50	–	<0.01	Fine	WSW	0.6
West Gate	2017/10/31 6:00	–	<0.01	Fine	–	CALM
West Gate	2017/10/31 6:10	–	<0.01	Fine	–	CALM
West Gate	2017/10/31 6:20	–	<0.01	Fine	–	CALM
West Gate	2017/10/31 6:30	–	<0.01	Fine	–	CALM
West Gate	2017/10/31 6:40	–	<0.01	Fine	WSW	0.6
West Gate	2017/10/31 6:50	–	<0.01	Fine	–	CALM
West Gate	2017/10/31 7:00	–	<0.01	Fine	–	CALM
West Gate	2017/10/31 7:10	–	<0.01	Fine	–	CALM
West Gate	2017/10/31 7:20	–	<0.01	Fine	WSW	0.8
West Gate	2017/10/31 7:30	–	<0.01	Fine	–	CALM
West Gate	2017/10/31 7:40	–	<0.01	Fine	–	CALM
West Gate	2017/10/31 7:50	–	<0.01	Fine	SSW	0.9
West Gate	2017/10/31 8:00	–	<0.01	Fine	SSW	1.0
West Gate	2017/10/31 8:10	–	<0.01	Fine	S	1.2
West Gate	2017/10/31 8:20	–	<0.01	Fine	SSW	1.0
West Gate	2017/10/31 8:30	–	<0.01	Fine	SSW	1.5
West Gate	2017/10/31 8:40	–	<0.01	Fine	SSW	1.0
West Gate	2017/10/31 8:50	–	<0.01	Fine	SSE	1.3
West Gate	2017/10/31 9:00	–	<0.01	Fine	SE	1.6
West Gate	2017/10/31 9:10	–	<0.01	Fine	SSE	1.0
West Gate	2017/10/31 9:20	–	<0.01	Fine	–	CALM
West Gate	2017/10/31 9:30	–	<0.01	Fine	NW	0.8
West Gate	2017/10/31 9:40	–	<0.01	Fine	W	1.0
West Gate	2017/10/31 9:50	–	<0.01	Fine	WNW	1.1
West Gate	2017/10/31 10:00	–	<0.01	Fine	WNW	1.8
West Gate	2017/10/31 10:10	–	<0.01	Fine	WNW	1.3
West Gate	2017/10/31 10:20	–	<0.01	Fine	WNW	1.4
West Gate	2017/10/31 10:30	–	<0.01	Fine	NW	2.0
West Gate	2017/10/31 10:40	–	<0.01	Fine	WNW	1.2
West Gate	2017/10/31 10:50	–	<0.01	Fine	WNW	1.9
West Gate	2017/10/31 11:00	–	<0.01	Fine	WNW	2.3
West Gate	2017/10/31 11:10	–	<0.01	Fine	W	1.4
West Gate	2017/10/31 11:20	–	<0.01	Fine	W	1.6

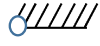

Measuring Point	Measurement Date	$\gamma$ Ray	Neutron Ray	Weather	Wind Direction	Wind Velocity (m/s)
West Gate	2017/10/31 11:30	-	<0.01	Fine	W	1.2
West Gate	2017/10/31 11:40	-	<0.01	Fine	WNW	1.7
West Gate	2017/10/31 11:50	-	<0.01	Fine	WNW	2.7
West Gate	2017/10/31 12:00	-	<0.01	Fine	NW	2.8
West Gate	2017/10/31 12:10	-	<0.01	Fine	WNW	1.7
West Gate	2017/10/31 12:20	-	<0.01	Fine	W	1.1
West Gate	2017/10/31 12:30	-	<0.01	Fine	NW	2.4
West Gate	2017/10/31 12:40	-	<0.01	Fine	NNW	2.0
West Gate	2017/10/31 12:50	-	<0.01	Fine	NW	2.9
West Gate	2017/10/31 13:00	-	<0.01	Fine	NW	1.9
West Gate	2017/10/31 13:10	-	<0.01	Fine	WNW	1.7
West Gate	2017/10/31 13:20	-	<0.01	Fine	WNW	1.7
West Gate	2017/10/31 13:30	-	<0.01	Fine	WNW	1.7
West Gate	2017/10/31 13:40	-	<0.01	Fine	WNW	2.4
West Gate	2017/10/31 13:50	-	<0.01	Fine	WNW	1.9
West Gate	2017/10/31 14:00	-	<0.01	Fine	WNW	1.8
West Gate	2017/10/31 14:10	-	<0.01	Fine	W	1.3
West Gate	2017/10/31 14:20	-	<0.01	Fine	W	1.6
West Gate	2017/10/31 14:30	-	<0.01	Fine	W	1.4
West Gate	2017/10/31 14:40	-	<0.01	Fine	W	1.0
West Gate	2017/10/31 14:50	-	<0.01	Fine	W	1.0
West Gate	2017/10/31 15:00	-	<0.01	Fine	W	1.7
West Gate	2017/10/31 15:10	-	<0.01	Fine	WNW	1.9
West Gate	2017/10/31 15:20	-	<0.01	Fine	W	1.3
West Gate	2017/10/31 15:30	-	<0.01	Fine	WNW	1.7
West Gate	2017/10/31 15:40	-	<0.01	Fine	WNW	1.1
West Gate	2017/10/31 15:50	-	<0.01	Fine	WNW	1.4
West Gate	2017/10/31 16:00	-	<0.01	Fine	WNW	1.4
West Gate	2017/10/31 16:10	-	<0.01	Fine	WNW	1.4
West Gate	2017/10/31 16:20	-	<0.01	Fine	WNW	1.4
West Gate	2017/10/31 16:30	-	<0.01	Fine	WNW	1.3
West Gate	2017/10/31 16:40	-	<0.01	Fine	WNW	1.1
West Gate	2017/10/31 16:50	-	<0.01	Fine	W	0.8
West Gate	2017/10/31 17:00	-	<0.01	Fine	W	0.8
West Gate	2017/10/31 17:10	-	<0.01	Fine	W	1.0
West Gate	2017/10/31 17:20	-	<0.01	Fine	WNW	0.8
West Gate	2017/10/31 17:30	-	<0.01	Fine	W	0.7
West Gate	2017/10/31 17:40	-	<0.01	Fine	W	0.6
West Gate	2017/10/31 17:50	-	<0.01	Fine	W	0.5
West Gate	2017/10/31 18:00	-	<0.01	Fine	W	0.6
West Gate	2017/10/31 18:10	-	<0.01	Fine	-	CALM
West Gate	2017/10/31 18:20	-	<0.01	Fine	-	CALM
West Gate	2017/10/31 18:30	-	<0.01	Fine	-	CALM
West Gate	2017/10/31 18:40	-	<0.01	Fine	-	CALM
West Gate	2017/10/31 18:50	-	<0.01	Fine	-	CALM
West Gate	2017/10/31 19:00	-	<0.01	Fine	-	CALM
West Gate	2017/10/31 19:10	-	<0.01	Fine	W	0.8
West Gate	2017/10/31 19:20	-	<0.01	Fine	WNW	0.8
West Gate	2017/10/31 19:30	-	<0.01	Fine	WNW	1.1
West Gate	2017/10/31 19:40	-	<0.01	Fine	W	0.6
West Gate	2017/10/31 19:50	-	<0.01	Fine	WNW	0.7
West Gate	2017/10/31 20:00	-	<0.01	Fine	WNW	1.1
West Gate	2017/10/31 20:10	-	<0.01	Fine	NW	1.3
West Gate	2017/10/31 20:20	-	<0.01	Fine	WNW	1.6
West Gate	2017/10/31 20:30	-	<0.01	Fine	WNW	0.5
West Gate	2017/10/31 20:40	-	<0.01	Fine	-	CALM
West Gate	2017/10/31 20:50	-	<0.01	Fine	-	CALM
West Gate	2017/10/31 21:00	-	<0.01	Fine	W	0.6
West Gate	2017/10/31 21:10	-	<0.01	Fine	-	CALM
West Gate	2017/10/31 21:20	-	<0.01	Fine	-	CALM
West Gate	2017/10/31 21:30	-	<0.01	Fine	-	CALM
West Gate	2017/10/31 21:40	-	<0.01	Fine	WNW	1.1
West Gate	2017/10/31 21:50	-	<0.01	Fine	WNW	0.8
West Gate	2017/10/31 22:00	-	<0.01	Fine	-	CALM
West Gate	2017/10/31 22:10	-	<0.01	Fine	WNW	1.3
West Gate	2017/10/31 22:20	-	<0.01	Fine	WNW	1.7
West Gate	2017/10/31 22:30	-	<0.01	Fine	NW	1.9
West Gate	2017/10/31 22:40	-	<0.01	Fine	W	0.6
West Gate	2017/10/31 22:50	-	<0.01	Fine	W	0.8
West Gate	2017/10/31 23:00	-	<0.01	Fine	W	0.8
West Gate	2017/10/31 23:10	-	<0.01	Fine	WNW	1.6
West Gate	2017/10/31 23:20	-	<0.01	Fine	WNW	0.9
West Gate	2017/10/31 23:30	-	<0.01	Fine	W	0.7
West Gate	2017/10/31 23:40	-	<0.01	Fine	WNW	1.3
West Gate	2017/10/31 23:50	-	<0.01	Fine	WNW	1.5

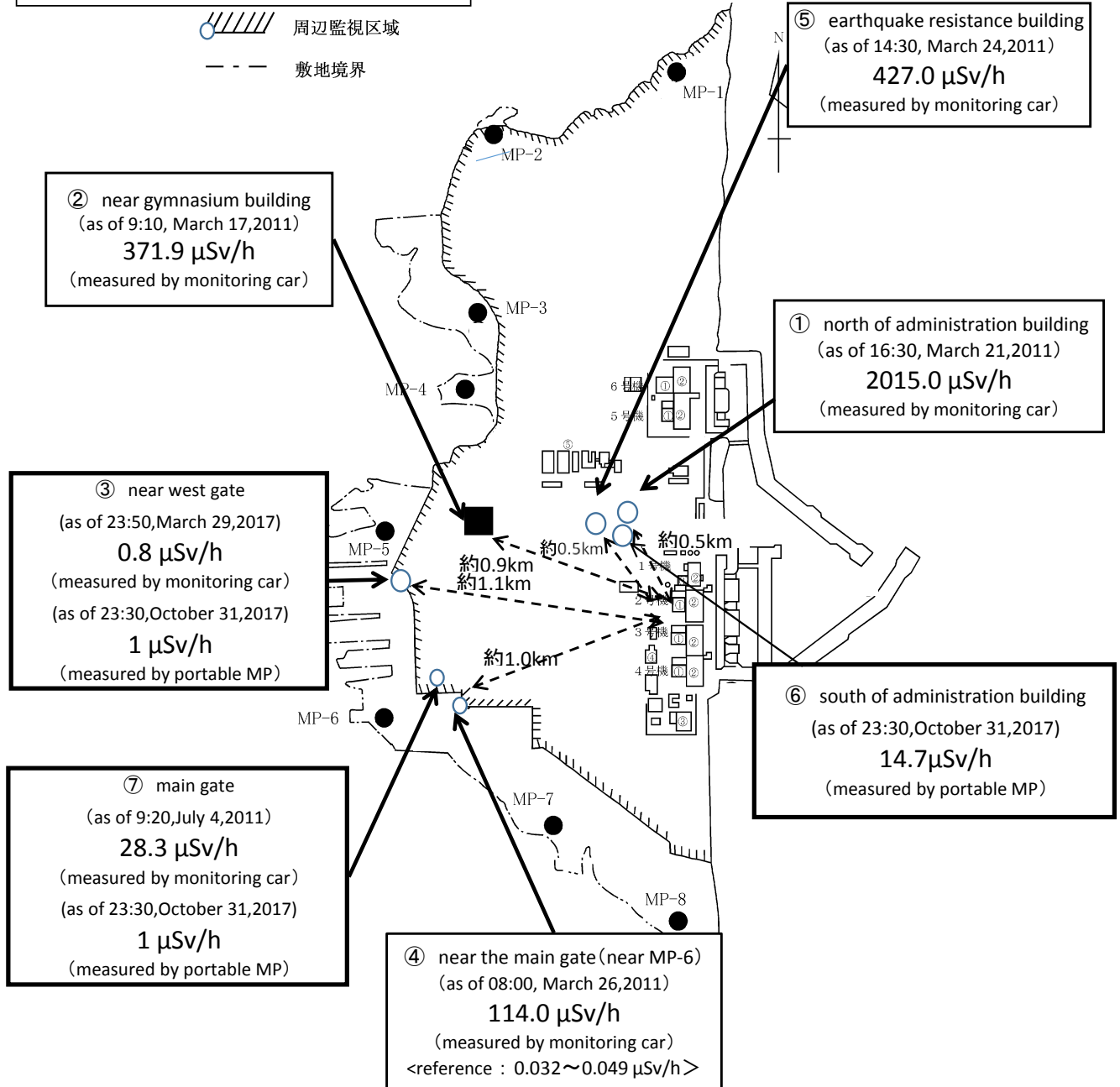
# Fukushima Daiichi Nuclear Power Plant

2017/10/31

周辺監視区域: supervised outside area  
敷地境界: site boundary

as of 23:50

 周辺監視区域  
 敷地境界



※Reference data indicate the normal fluctuation range of airborne radiation rate.