

Fixed point Monitoring Status by Temporary Monitoring Post at Fukushima Daiichi Nuclear Power Station

Date	Radiation Dose Rate ( $\mu$ Sv/h) At the Main Buiding	Radiation Dose Rate ( $\mu$ Sv/h) At the Main Gate	Radiation Dose Rate ( $\mu$ Sv/h) At the West Gate
2017/10/30 0:00	15	1	1
2017/10/30 0:30	15	1	1
2017/10/30 1:00	15	1	1
2017/10/30 1:30	15	1	1
2017/10/30 2:00	15	1	1
2017/10/30 2:30	15	1	1
2017/10/30 3:00	15	1	1
2017/10/30 3:30	15	1	1
2017/10/30 4:00	15	1	1
2017/10/30 4:30	15	1	1
2017/10/30 5:00	15	1	1
2017/10/30 5:30	15	1	1
2017/10/30 6:00	15	1	1
2017/10/30 6:30	15	1	1
2017/10/30 7:00	15	1	1
2017/10/30 7:30	15	1	1
2017/10/30 8:00	15	1	1
2017/10/30 8:30	15	1	1
2017/10/30 9:00	15	1	1
2017/10/30 9:30	15	1	1
2017/10/30 10:00	15	1	1
2017/10/30 10:30	15	1	1
2017/10/30 11:00	15	1	1
2017/10/30 11:30	15	1	1
2017/10/30 12:00	15	1	1
2017/10/30 12:30	15	1	1
2017/10/30 13:00	15	1	1
2017/10/30 13:30	15	1	1
2017/10/30 14:00	15	1	1
2017/10/30 14:30	15	1	1
2017/10/30 15:00	15	1	1
2017/10/30 15:30	15	1	1
2017/10/30 16:00	15	1	1
2017/10/30 16:30	14	1	1
2017/10/30 17:00	14	1	1
2017/10/30 17:30	14	1	1
2017/10/30 18:00	14	1	1
2017/10/30 18:30	14	1	1
2017/10/30 19:00	14	1	1
2017/10/30 19:30	14	1	1
2017/10/30 20:00	14	1	1
2017/10/30 20:30	14	1	1
2017/10/30 21:00	14	1	1
2017/10/30 21:30	15	1	1
2017/10/30 22:00	14	1	1
2017/10/30 22:30	15	1	1
2017/10/30 23:00	15	1	1
2017/10/30 23:30	15	1	1

**Monitoring data at Fukushima Daiichi Nuclear Power Station ( $\mu$  Sv/h)**

\*About the direction of the wind and the wind velocity, we are measuring with the weather observation meter of the 10m higher.

\*"–": the wind velocity/"CALM": the wind direction is below 0.5m/s.

\*As number of measurement devices in the field is increasing, measurement of dose rate (gamma ray) through the monitoring car was stopped at 0:00 on March 30, 2017.

Measuring Point	Measurement Date	$\gamma$ Ray	Neutron Ray	Weather	Wind Direction	Wind Velocity (m/s)
West Gate	2017/10/30 0:00	–	<0.01	Cloudy	WNW	2.2
West Gate	2017/10/30 0:10	–	<0.01	Cloudy	NW	2.6
West Gate	2017/10/30 0:20	–	<0.01	Cloudy	NNW	2.0
West Gate	2017/10/30 0:30	–	<0.01	Cloudy	NNW	1.8
West Gate	2017/10/30 0:40	–	<0.01	Cloudy	NNE	2.5
West Gate	2017/10/30 0:50	–	<0.01	Cloudy	NNW	1.0
West Gate	2017/10/30 1:00	–	<0.01	Cloudy	N	1.8
West Gate	2017/10/30 1:10	–	<0.01	Cloudy	–	CALM
West Gate	2017/10/30 1:20	–	<0.01	Cloudy	SE	1.3
West Gate	2017/10/30 1:30	–	<0.01	Cloudy	–	CALM
West Gate	2017/10/30 1:40	–	<0.01	Cloudy	–	CALM
West Gate	2017/10/30 1:50	–	<0.01	Cloudy	NW	2.4
West Gate	2017/10/30 2:00	–	<0.01	Cloudy	NW	3.1
West Gate	2017/10/30 2:10	–	<0.01	Cloudy	WNW	3.1
West Gate	2017/10/30 2:20	–	<0.01	Cloudy	WNW	3.9
West Gate	2017/10/30 2:30	–	<0.01	Rain	NW	4.1
West Gate	2017/10/30 2:40	–	<0.01	Cloudy	NW	2.7
West Gate	2017/10/30 2:50	–	<0.01	Cloudy	NW	4.9
West Gate	2017/10/30 3:00	–	<0.01	Cloudy	NW	6.2
West Gate	2017/10/30 3:10	–	<0.01	Cloudy	NW	5.2
West Gate	2017/10/30 3:20	–	<0.01	Cloudy	NW	4.0
West Gate	2017/10/30 3:30	–	<0.01	Cloudy	NNW	3.2
West Gate	2017/10/30 3:40	–	<0.01	Cloudy	NNW	2.4
West Gate	2017/10/30 3:50	–	<0.01	Cloudy	NNW	2.1
West Gate	2017/10/30 4:00	–	<0.01	Cloudy	NNW	2.6
West Gate	2017/10/30 4:10	–	<0.01	Cloudy	N	3.9
West Gate	2017/10/30 4:20	–	<0.01	Cloudy	NNW	4.3
West Gate	2017/10/30 4:30	–	<0.01	Cloudy	NNW	3.0
West Gate	2017/10/30 4:40	–	<0.01	Cloudy	NNE	1.8
West Gate	2017/10/30 4:50	–	<0.01	Cloudy	–	CALM
West Gate	2017/10/30 5:00	–	<0.01	Cloudy	NW	1.4
West Gate	2017/10/30 5:10	–	<0.01	Cloudy	NW	3.5
West Gate	2017/10/30 5:20	–	<0.01	Cloudy	NNW	3.2
West Gate	2017/10/30 5:30	–	<0.01	Cloudy	NW	2.9
West Gate	2017/10/30 5:40	–	<0.01	Cloudy	NW	4.4
West Gate	2017/10/30 5:50	–	<0.01	Cloudy	NW	4.9
West Gate	2017/10/30 6:00	–	<0.01	Cloudy	NW	3.9
West Gate	2017/10/30 6:10	–	<0.01	Fine	NNW	4.0
West Gate	2017/10/30 6:20	–	<0.01	Fine	NW	2.8
West Gate	2017/10/30 6:30	–	<0.01	Fine	WNW	1.9
West Gate	2017/10/30 6:40	–	<0.01	Fine	NW	1.9
West Gate	2017/10/30 6:50	–	<0.01	Fine	NNW	1.8
West Gate	2017/10/30 7:00	–	<0.01	Fine	N	3.1
West Gate	2017/10/30 7:10	–	<0.01	Fine	NNW	2.7
West Gate	2017/10/30 7:20	–	<0.01	Fine	NW	1.2
West Gate	2017/10/30 7:30	–	<0.01	Fine	N	1.6
West Gate	2017/10/30 7:40	–	<0.01	Fine	NNE	1.1
West Gate	2017/10/30 7:50	–	<0.01	Fine	ENE	0.8
West Gate	2017/10/30 8:00	–	<0.01	Fine	NNW	0.9
West Gate	2017/10/30 8:10	–	<0.01	Fine	NW	1.4
West Gate	2017/10/30 8:20	–	<0.01	Fine	WNW	2.3
West Gate	2017/10/30 8:30	–	<0.01	Fine	WNW	2.0
West Gate	2017/10/30 8:40	–	<0.01	Fine	NW	2.6
West Gate	2017/10/30 8:50	–	<0.01	Fine	WNW	2.3
West Gate	2017/10/30 9:00	–	<0.01	Fine	WNW	2.7
West Gate	2017/10/30 9:10	–	<0.01	Fine	WNW	4.0
West Gate	2017/10/30 9:20	–	<0.01	Rain	WNW	3.2
West Gate	2017/10/30 9:30	–	<0.01	Fine	WNW	4.3
West Gate	2017/10/30 9:40	–	<0.01	Fine	NNW	4.3
West Gate	2017/10/30 9:50	–	<0.01	Fine	NNW	4.6
West Gate	2017/10/30 10:00	–	<0.01	Fine	NNW	5.5
West Gate	2017/10/30 10:10	–	<0.01	Rain	NNW	6.0
West Gate	2017/10/30 10:20	–	<0.01	Rain	NNW	5.0
West Gate	2017/10/30 10:30	–	<0.01	Rain	NNW	4.9
West Gate	2017/10/30 10:40	–	<0.01	Rain	NNW	4.1
West Gate	2017/10/30 10:50	–	<0.01	Cloudy	NNW	3.1
West Gate	2017/10/30 11:00	–	<0.01	Rain	NNW	3.3
West Gate	2017/10/30 11:10	–	<0.01	Rain	NNW	3.6
West Gate	2017/10/30 11:20	–	<0.01	Cloudy	NNW	4.4



Measuring Point	Measurement Date	$\gamma$ Ray	Neutron Ray	Weather	Wind Direction	Wind Velocity (m/s)
West Gate	2017/10/30 11:30	-	<0.01	Fine	NNW	4.9
West Gate	2017/10/30 11:40	-	<0.01	Fine	NNW	4.3
West Gate	2017/10/30 11:50	-	<0.01	Fine	NNW	3.7
West Gate	2017/10/30 12:00	-	<0.01	Fine	NW	3.8
West Gate	2017/10/30 12:10	-	<0.01	Fine	NW	4.2
West Gate	2017/10/30 12:20	-	<0.01	Fine	NW	5.5
West Gate	2017/10/30 12:30	-	<0.01	Fine	NW	5.1
West Gate	2017/10/30 12:40	-	<0.01	Fine	NW	4.6
West Gate	2017/10/30 12:50	-	<0.01	Fine	NW	4.8
West Gate	2017/10/30 13:00	-	<0.01	Fine	NW	4.8
West Gate	2017/10/30 13:10	-	<0.01	Fine	WNW	5.0
West Gate	2017/10/30 13:20	-	<0.01	Fine	WNW	4.5
West Gate	2017/10/30 13:30	-	<0.01	Fine	WNW	5.6
West Gate	2017/10/30 13:40	-	<0.01	Rain	NW	6.4
West Gate	2017/10/30 13:50	-	<0.01	Rain	NW	5.7
West Gate	2017/10/30 14:00	-	<0.01	Rain	NW	5.7
West Gate	2017/10/30 14:10	-	<0.01	Rain	NW	5.7
West Gate	2017/10/30 14:20	-	<0.01	Fine	NW	6.1
West Gate	2017/10/30 14:30	-	<0.01	Fine	NW	5.5
West Gate	2017/10/30 14:40	-	<0.01	Rain	NW	5.9
West Gate	2017/10/30 14:50	-	<0.01	Rain	NW	6.3
West Gate	2017/10/30 15:00	-	<0.01	Rain	NW	5.3
West Gate	2017/10/30 15:10	-	<0.01	Rain	WNW	5.1
West Gate	2017/10/30 15:20	-	<0.01	Fine	NW	4.4
West Gate	2017/10/30 15:30	-	<0.01	Fine	WNW	3.5
West Gate	2017/10/30 15:40	-	<0.01	Fine	WNW	3.2
West Gate	2017/10/30 15:50	-	<0.01	Fine	WNW	2.4
West Gate	2017/10/30 16:00	-	<0.01	Fine	NW	3.0
West Gate	2017/10/30 16:10	-	<0.01	Fine	NW	1.8
West Gate	2017/10/30 16:20	-	<0.01	Fine	NNW	2.1
West Gate	2017/10/30 16:30	-	<0.01	Fine	NW	1.6
West Gate	2017/10/30 16:40	-	<0.01	Fine	NW	1.3
West Gate	2017/10/30 16:50	-	<0.01	Fine	NNW	2.1
West Gate	2017/10/30 17:00	-	<0.01	Fine	NNW	2.5
West Gate	2017/10/30 17:10	-	<0.01	Fine	NNW	3.0
West Gate	2017/10/30 17:20	-	<0.01	Fine	NW	2.7
West Gate	2017/10/30 17:30	-	<0.01	Fine	NW	2.4
West Gate	2017/10/30 17:40	-	<0.01	Fine	NW	2.9
West Gate	2017/10/30 17:50	-	<0.01	Fine	NW	2.7
West Gate	2017/10/30 18:00	-	<0.01	Fine	NW	2.7
West Gate	2017/10/30 18:10	-	<0.01	Fine	NW	2.7
West Gate	2017/10/30 18:20	-	<0.01	Fine	WNW	2.5
West Gate	2017/10/30 18:30	-	<0.01	Fine	NW	2.3
West Gate	2017/10/30 18:40	-	<0.01	Fine	NW	3.1
West Gate	2017/10/30 18:50	-	<0.01	Fine	NW	2.0
West Gate	2017/10/30 19:00	-	<0.01	Fine	NNW	1.8
West Gate	2017/10/30 19:10	-	<0.01	Fine	NNW	2.4
West Gate	2017/10/30 19:20	-	<0.01	Fine	WNW	2.2
West Gate	2017/10/30 19:30	-	<0.01	Fine	NW	3.7
West Gate	2017/10/30 19:40	-	<0.01	Fine	WNW	3.3
West Gate	2017/10/30 19:50	-	<0.01	Fine	WNW	4.0
West Gate	2017/10/30 20:00	-	<0.01	Fine	NW	3.7
West Gate	2017/10/30 20:10	-	<0.01	Fine	NW	4.4
West Gate	2017/10/30 20:20	-	<0.01	Fine	NW	4.9
West Gate	2017/10/30 20:30	-	<0.01	Fine	NW	4.7
West Gate	2017/10/30 20:40	-	<0.01	Fine	NW	4.4
West Gate	2017/10/30 20:50	-	<0.01	Fine	NW	3.4
West Gate	2017/10/30 21:00	-	<0.01	Fine	NW	2.8
West Gate	2017/10/30 21:10	-	<0.01	Fine	NW	3.6
West Gate	2017/10/30 21:20	-	<0.01	Fine	NNW	3.7
West Gate	2017/10/30 21:30	-	<0.01	Fine	NNW	3.0
West Gate	2017/10/30 21:40	-	<0.01	Fine	NW	2.6
West Gate	2017/10/30 21:50	-	<0.01	Fine	NW	2.8
West Gate	2017/10/30 22:00	-	<0.01	Fine	NW	2.6
West Gate	2017/10/30 22:10	-	<0.01	Fine	NW	2.5
West Gate	2017/10/30 22:20	-	<0.01	Fine	NNW	3.0
West Gate	2017/10/30 22:30	-	<0.01	Fine	NW	2.8
West Gate	2017/10/30 22:40	-	<0.01	Fine	NW	2.5
West Gate	2017/10/30 22:50	-	<0.01	Fine	WNW	1.7
West Gate	2017/10/30 23:00	-	<0.01	Fine	NW	1.4
West Gate	2017/10/30 23:10	-	<0.01	Fine	NW	1.2
West Gate	2017/10/30 23:20	-	<0.01	Fine	NW	0.9
West Gate	2017/10/30 23:30	-	<0.01	Fine	NNW	1.1
West Gate	2017/10/30 23:40	-	<0.01	Fine	N	1.1
West Gate	2017/10/30 23:50	-	<0.01	Fine	-	CALM

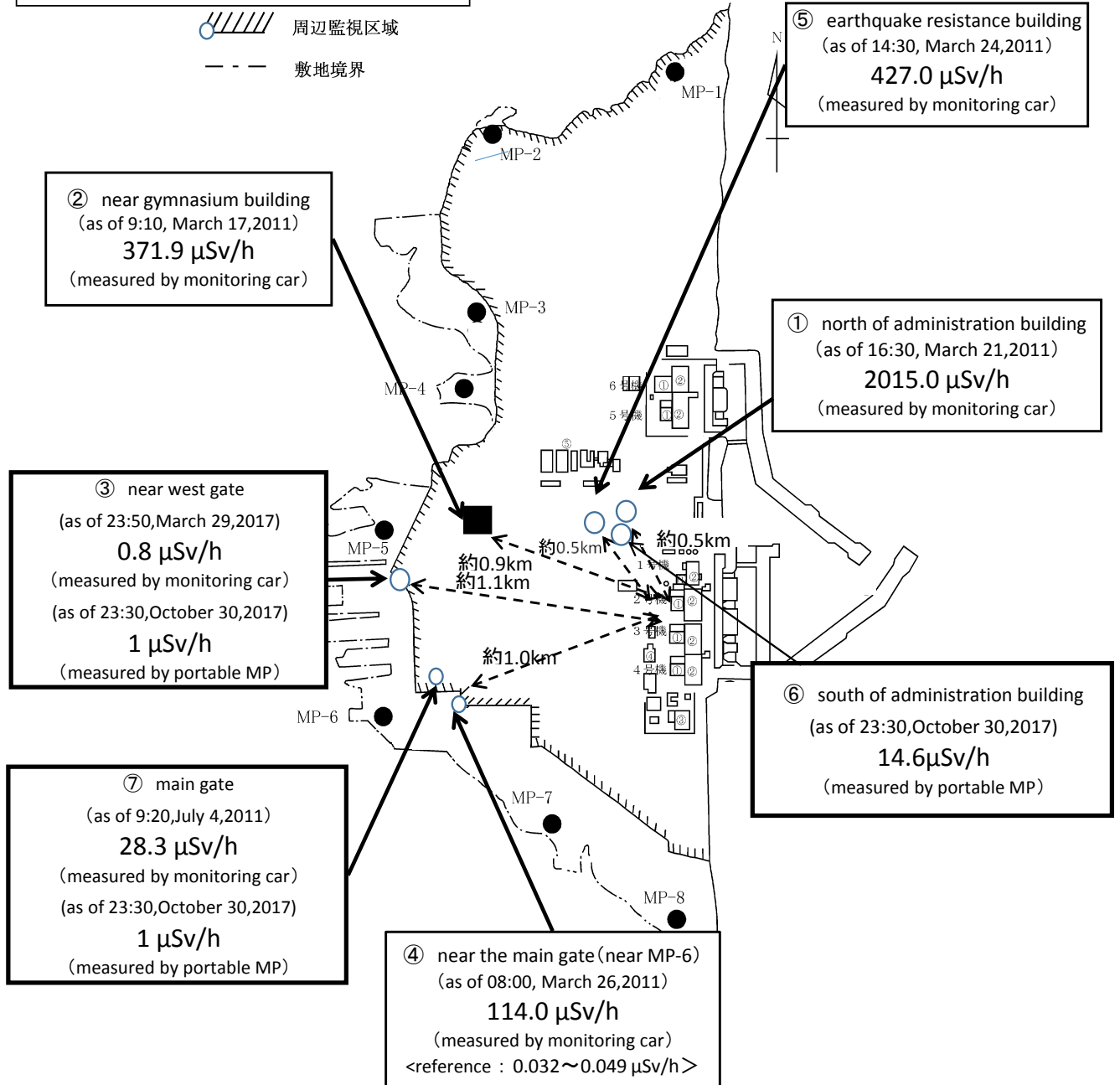
# Fukushima Daiichi Nuclear Power Plant

2017/10/30

周辺監視区域 : supervised outside area  
敷地境界 : site boundary

as of 23:50

 周辺監視区域  
 敷地境界



※Reference data indicate the normal fluctuation range of airborne radiation rate.