

Fixed point Monitoring Status by Temporary Monitoring Post at Fukushima Daiichi Nuclear Power Station

Date	Radiation Dose Rate (μ Sv/h) At the Main Buiding	Radiation Dose Rate (μ Sv/h) At the Main Gate	Radiation Dose Rate (μ Sv/h) At the West Gate
2017/10/22 0:00	15	1	1
2017/10/22 0:30	15	1	1
2017/10/22 1:00	15	1	1
2017/10/22 1:30	15	1	1
2017/10/22 2:00	15	1	1
2017/10/22 2:30	15	1	1
2017/10/22 3:00	15	1	1
2017/10/22 3:30	15	1	1
2017/10/22 4:00	15	1	1
2017/10/22 4:30	15	1	1
2017/10/22 5:00	15	1	1
2017/10/22 5:30	15	1	1
2017/10/22 6:00	15	1	1
2017/10/22 6:30	15	1	1
2017/10/22 7:00	15	1	1
2017/10/22 7:30	15	1	1
2017/10/22 8:00	15	1	1
2017/10/22 8:30	15	1	1
2017/10/22 9:00	15	1	1
2017/10/22 9:30	15	1	1
2017/10/22 10:00	15	1	1
2017/10/22 10:30	15	1	1
2017/10/22 11:00	15	1	1
2017/10/22 11:30	15	1	1
2017/10/22 12:00	15	1	1
2017/10/22 12:30	15	1	1
2017/10/22 13:00	15	1	1
2017/10/22 13:30	15	1	1
2017/10/22 14:00	15	1	1
2017/10/22 14:30	15	1	1
2017/10/22 15:00	15	1	1
2017/10/22 15:30	15	1	1
2017/10/22 16:00	15	1	1
2017/10/22 16:30	15	1	1
2017/10/22 17:00	15	1	1
2017/10/22 17:30	15	1	1
2017/10/22 18:00	15	1	1
2017/10/22 18:30	15	1	1
2017/10/22 19:00	15	1	1
2017/10/22 19:30	15	1	1
2017/10/22 20:00	15	1	1
2017/10/22 20:30	15	1	1
2017/10/22 21:00	15	1	1
2017/10/22 21:30	15	1	1
2017/10/22 22:00	15	1	1
2017/10/22 22:30	15	1	1
2017/10/22 23:00	15	1	1
2017/10/22 23:30	15	1	1

Monitoring data at Fukushima Daiichi Nuclear Power Station (μ Sv/h)

*About the direction of the wind and the wind velocity, we are measuring with the weather observation meter of the 10m higher.

*"–": the wind velocity/"CALM": the wind direction is below 0.5m/s.

*As number of measurement devices in the field is increasing, measurement of dose rate (gamma ray) through the monitoring car was stopped at 0:00 on March 30, 2017.

Measuring Point	Measurement Date	γ Ray	Neutron Ray	Weather	Wind Direction	Wind Velocity (m/s)
West Gate	2017/10/22 0:00	–	<0.01	Rain	NNW	1.0
West Gate	2017/10/22 0:10	–	<0.01	Rain	NE	0.5
West Gate	2017/10/22 0:20	–	<0.01	Rain	NE	1.1
West Gate	2017/10/22 0:30	–	<0.01	Rain	NE	1.0
West Gate	2017/10/22 0:40	–	<0.01	Rain	NE	0.8
West Gate	2017/10/22 0:50	–	<0.01	Rain	–	CALM
West Gate	2017/10/22 1:00	–	<0.01	Rain	–	CALM
West Gate	2017/10/22 1:10	–	<0.01	Rain	SE	0.6
West Gate	2017/10/22 1:20	–	<0.01	Rain	SSE	0.9
West Gate	2017/10/22 1:30	–	<0.01	Rain	SE	0.6
West Gate	2017/10/22 1:40	–	<0.01	Rain	SE	0.7
West Gate	2017/10/22 1:50	–	<0.01	Rain	SE	1.0
West Gate	2017/10/22 2:00	–	<0.01	Rain	SE	1.1
West Gate	2017/10/22 2:10	–	<0.01	Rain	SE	1.1
West Gate	2017/10/22 2:20	–	<0.01	Rain	ESE	0.6
West Gate	2017/10/22 2:30	–	<0.01	Rain	ENE	0.8
West Gate	2017/10/22 2:40	–	<0.01	Rain	ENE	0.9
West Gate	2017/10/22 2:50	–	<0.01	Rain	ENE	0.8
West Gate	2017/10/22 3:00	–	<0.01	Rain	ENE	1.2
West Gate	2017/10/22 3:10	–	<0.01	Rain	ENE	1.1
West Gate	2017/10/22 3:20	–	<0.01	Rain	NE	1.2
West Gate	2017/10/22 3:30	–	<0.01	Rain	NE	1.0
West Gate	2017/10/22 3:40	–	<0.01	Rain	ENE	0.9
West Gate	2017/10/22 3:50	–	<0.01	Rain	E	0.9
West Gate	2017/10/22 4:00	–	<0.01	Rain	ENE	0.9
West Gate	2017/10/22 4:10	–	<0.01	Rain	E	1.3
West Gate	2017/10/22 4:20	–	<0.01	Rain	E	0.9
West Gate	2017/10/22 4:30	–	<0.01	Rain	E	1.1
West Gate	2017/10/22 4:40	–	<0.01	Rain	E	1.0
West Gate	2017/10/22 4:50	–	<0.01	Rain	ENE	0.9
West Gate	2017/10/22 5:00	–	<0.01	Rain	E	0.6
West Gate	2017/10/22 5:10	–	<0.01	Rain	ENE	0.8
West Gate	2017/10/22 5:20	–	<0.01	Rain	NE	1.3
West Gate	2017/10/22 5:30	–	<0.01	Rain	NNE	1.4
West Gate	2017/10/22 5:40	–	<0.01	Rain	NNE	1.7
West Gate	2017/10/22 5:50	–	<0.01	Rain	NNE	1.7
West Gate	2017/10/22 6:00	–	<0.01	Rain	NNE	1.3
West Gate	2017/10/22 6:10	–	<0.01	Rain	NE	1.4
West Gate	2017/10/22 6:20	–	<0.01	Rain	NE	1.8
West Gate	2017/10/22 6:30	–	<0.01	Rain	NE	1.5
West Gate	2017/10/22 6:40	–	<0.01	Rain	NNE	1.4
West Gate	2017/10/22 6:50	–	<0.01	Rain	NNE	1.3
West Gate	2017/10/22 7:00	–	<0.01	Rain	NE	1.4
West Gate	2017/10/22 7:10	–	<0.01	Rain	NE	1.5
West Gate	2017/10/22 7:20	–	<0.01	Rain	NE	1.5
West Gate	2017/10/22 7:30	–	<0.01	Rain	NE	1.5
West Gate	2017/10/22 7:40	–	<0.01	Rain	NNE	1.8
West Gate	2017/10/22 7:50	–	<0.01	Rain	NE	1.6
West Gate	2017/10/22 8:00	–	<0.01	Rain	NNE	2.1
West Gate	2017/10/22 8:10	–	<0.01	Rain	NNE	2.2
West Gate	2017/10/22 8:20	–	<0.01	Rain	NNE	2.0
West Gate	2017/10/22 8:30	–	<0.01	Rain	NNE	1.8
West Gate	2017/10/22 8:40	–	<0.01	Rain	NNE	2.3
West Gate	2017/10/22 8:50	–	<0.01	Rain	NNE	2.7
West Gate	2017/10/22 9:00	–	<0.01	Rain	NNE	2.3
West Gate	2017/10/22 9:10	–	<0.01	Rain	NNE	2.8
West Gate	2017/10/22 9:20	–	<0.01	Rain	NNE	2.6
West Gate	2017/10/22 9:30	–	<0.01	Rain	NNE	2.6
West Gate	2017/10/22 9:40	–	<0.01	Rain	NNE	2.9
West Gate	2017/10/22 9:50	–	<0.01	Rain	NE	2.5
West Gate	2017/10/22 10:00	–	<0.01	Rain	NE	1.8
West Gate	2017/10/22 10:10	–	<0.01	Rain	ENE	2.3
West Gate	2017/10/22 10:20	–	<0.01	Rain	ENE	1.9
West Gate	2017/10/22 10:30	–	<0.01	Rain	ENE	2.9
West Gate	2017/10/22 10:40	–	<0.01	Rain	ENE	2.6
West Gate	2017/10/22 10:50	–	<0.01	Rain	ENE	2.3
West Gate	2017/10/22 11:00	–	<0.01	Rain	NE	2.7
West Gate	2017/10/22 11:10	–	<0.01	Rain	NE	2.4
West Gate	2017/10/22 11:20	–	<0.01	Rain	NNE	3.1



Measuring Point	Measurement Date	γ Ray	Neutron Ray	Weather	Wind Direction	Wind Velocity (m/s)
West Gate	2017/10/22 11:30	-	<0.01	Rain	NNE	2.7
West Gate	2017/10/22 11:40	-	<0.01	Rain	NE	2.1
West Gate	2017/10/22 11:50	-	<0.01	Rain	NE	1.9
West Gate	2017/10/22 12:00	-	<0.01	Rain	NNE	2.7
West Gate	2017/10/22 12:10	-	<0.01	Rain	NNE	3.0
West Gate	2017/10/22 12:20	-	<0.01	Rain	NNE	3.2
West Gate	2017/10/22 12:30	-	<0.01	Rain	NNE	2.7
West Gate	2017/10/22 12:40	-	<0.01	Rain	NNE	3.1
West Gate	2017/10/22 12:50	-	<0.01	Rain	N	3.0
West Gate	2017/10/22 13:00	-	<0.01	Rain	N	3.6
West Gate	2017/10/22 13:10	-	<0.01	Rain	N	3.4
West Gate	2017/10/22 13:20	-	<0.01	Rain	N	4.0
West Gate	2017/10/22 13:30	-	<0.01	Rain	NNE	3.5
West Gate	2017/10/22 13:40	-	<0.01	Rain	NNE	3.6
West Gate	2017/10/22 13:50	-	<0.01	Rain	NNE	3.9
West Gate	2017/10/22 14:00	-	<0.01	Rain	NNE	4.6
West Gate	2017/10/22 14:10	-	<0.01	Rain	NNE	3.2
West Gate	2017/10/22 14:20	-	<0.01	Rain	NNE	4.0
West Gate	2017/10/22 14:30	-	<0.01	Rain	NNE	3.8
West Gate	2017/10/22 14:40	-	<0.01	Rain	N	4.1
West Gate	2017/10/22 14:50	-	<0.01	Rain	N	4.3
West Gate	2017/10/22 15:00	-	<0.01	Rain	NNE	4.8
West Gate	2017/10/22 15:10	-	<0.01	Rain	NNE	4.7
West Gate	2017/10/22 15:20	-	<0.01	Rain	N	5.4
West Gate	2017/10/22 15:30	-	<0.01	Rain	N	5.3
West Gate	2017/10/22 15:40	-	<0.01	Rain	N	5.3
West Gate	2017/10/22 15:50	-	<0.01	Rain	NNE	5.0
West Gate	2017/10/22 16:00	-	<0.01	Rain	NNE	4.8
West Gate	2017/10/22 16:10	-	<0.01	Rain	N	5.5
West Gate	2017/10/22 16:20	-	<0.01	Rain	NNE	5.5
West Gate	2017/10/22 16:30	-	<0.01	Rain	N	5.4
West Gate	2017/10/22 16:40	-	<0.01	Rain	NNE	5.1
West Gate	2017/10/22 16:50	-	<0.01	Rain	NNE	6.0
West Gate	2017/10/22 17:00	-	<0.01	Rain	NNE	5.8
West Gate	2017/10/22 17:10	-	<0.01	Rain	NNE	5.1
West Gate	2017/10/22 17:20	-	<0.01	Rain	NNE	5.3
West Gate	2017/10/22 17:30	-	<0.01	Rain	N	5.3
West Gate	2017/10/22 17:40	-	<0.01	Rain	N	5.0
West Gate	2017/10/22 17:50	-	<0.01	Rain	NNE	6.7
West Gate	2017/10/22 18:00	-	<0.01	Rain	NNE	6.4
West Gate	2017/10/22 18:10	-	<0.01	Rain	N	6.2
West Gate	2017/10/22 18:20	-	<0.01	Rain	N	6.6
West Gate	2017/10/22 18:30	-	<0.01	Rain	NNE	6.8
West Gate	2017/10/22 18:40	-	<0.01	Rain	N	6.1
West Gate	2017/10/22 18:50	-	<0.01	Rain	N	6.3
West Gate	2017/10/22 19:00	-	<0.01	Rain	N	6.2
West Gate	2017/10/22 19:10	-	<0.01	Rain	N	6.8
West Gate	2017/10/22 19:20	-	<0.01	Rain	N	5.2
West Gate	2017/10/22 19:30	-	<0.01	Rain	N	6.2
West Gate	2017/10/22 19:40	-	<0.01	Rain	NNE	5.9
West Gate	2017/10/22 19:50	-	<0.01	Rain	NNE	5.5
West Gate	2017/10/22 20:00	-	<0.01	Rain	NNE	6.1
West Gate	2017/10/22 20:10	-	<0.01	Rain	N	6.8
West Gate	2017/10/22 20:20	-	<0.01	Rain	N	6.6
West Gate	2017/10/22 20:30	-	<0.01	Rain	N	5.5
West Gate	2017/10/22 20:40	-	<0.01	Rain	N	6.1
West Gate	2017/10/22 20:50	-	<0.01	Rain	N	4.8
West Gate	2017/10/22 21:00	-	<0.01	Rain	NNW	5.2
West Gate	2017/10/22 21:10	-	<0.01	Rain	NNW	4.6
West Gate	2017/10/22 21:20	-	<0.01	Rain	N	4.5
West Gate	2017/10/22 21:30	-	<0.01	Rain	NNW	4.8
West Gate	2017/10/22 21:40	-	<0.01	Rain	NNW	3.8
West Gate	2017/10/22 21:50	-	<0.01	Rain	NNW	4.0
West Gate	2017/10/22 22:00	-	<0.01	Rain	N	5.3
West Gate	2017/10/22 22:10	-	<0.01	Rain	NW	1.9
West Gate	2017/10/22 22:20	-	<0.01	Rain	NNW	3.8
West Gate	2017/10/22 22:30	-	<0.01	Rain	NNW	6.0
West Gate	2017/10/22 22:40	-	<0.01	Rain	NNW	4.8
West Gate	2017/10/22 22:50	-	<0.01	Rain	NNW	5.6
West Gate	2017/10/22 23:00	-	<0.01	Rain	N	5.1
West Gate	2017/10/22 23:10	-	<0.01	Rain	N	4.6
West Gate	2017/10/22 23:20	-	<0.01	Rain	NNW	4.8
West Gate	2017/10/22 23:30	-	<0.01	Rain	N	7.3
West Gate	2017/10/22 23:40	-	<0.01	Rain	N	5.7
West Gate	2017/10/22 23:50	-	<0.01	Rain	NW	3.4

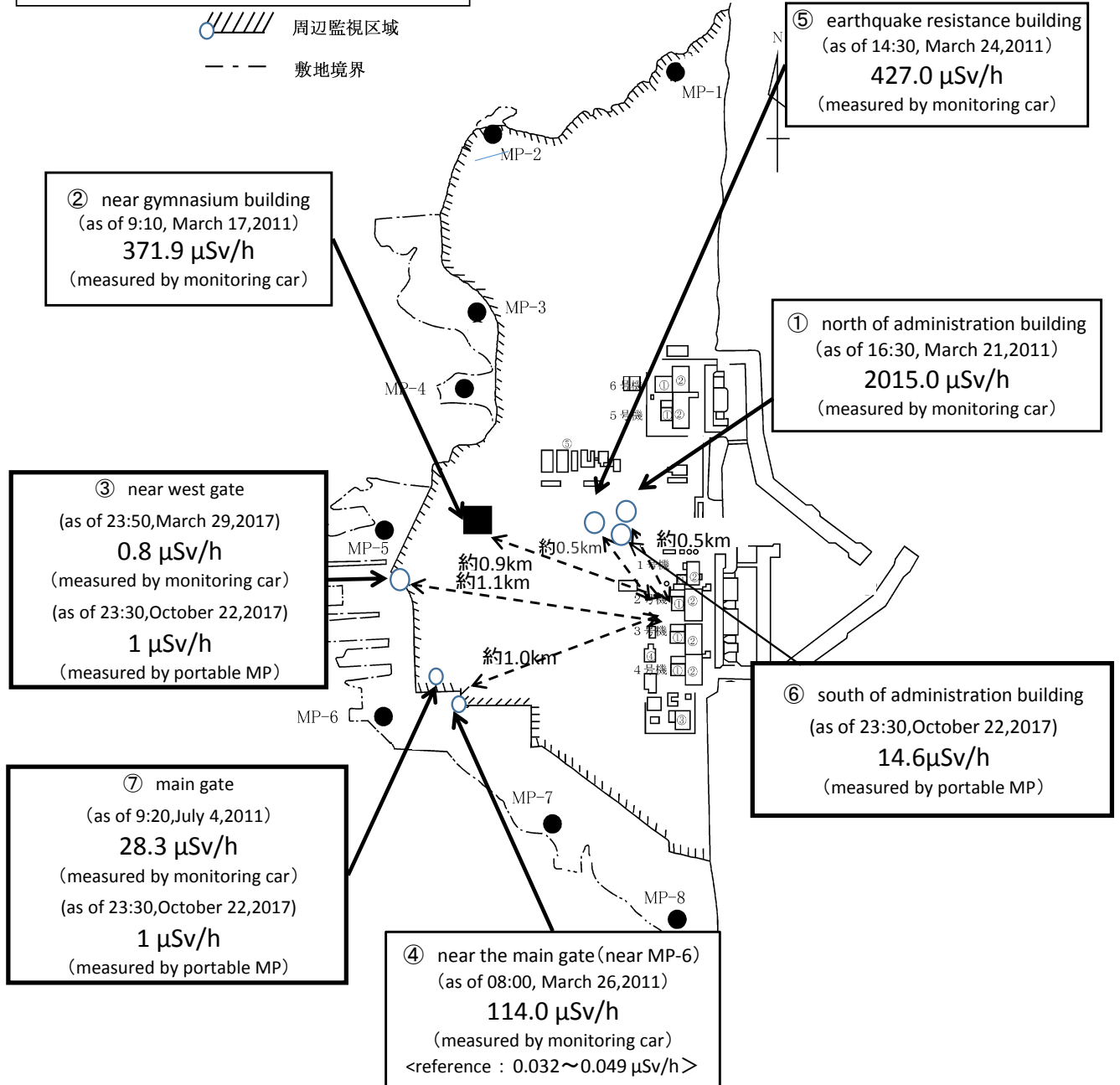
Fukushima Daiichi Nuclear Power Plant

2017/10/22

周辺監視区域 : supervised outside area
敷地境界 : site boundary

as of 23:50

 周辺監視区域
 敷地境界



※Reference data indicate the normal fluctuation range of airborne radiation rate.