

Fixed point Monitoring Status by Temporary Monitoring Post at Fukushima Daiichi Nuclear Power Station

Date	Radiation Dose Rate (μ Sv/h) At the Main Buiding	Radiation Dose Rate (μ Sv/h) At the Main Gate	Radiation Dose Rate (μ Sv/h) At the West Gate
2017/10/12 0:00	15	1	1
2017/10/12 0:30	15	1	1
2017/10/12 1:00	15	1	1
2017/10/12 1:30	15	1	1
2017/10/12 2:00	15	1	1
2017/10/12 2:30	15	1	1
2017/10/12 3:00	15	1	1
2017/10/12 3:30	15	1	1
2017/10/12 4:00	15	1	1
2017/10/12 4:30	15	1	1
2017/10/12 5:00	15	1	1
2017/10/12 5:30	15	1	1
2017/10/12 6:00	15	1	1
2017/10/12 6:30	15	1	1
2017/10/12 7:00	15	1	1
2017/10/12 7:30	15	1	1
2017/10/12 8:00	16	1	1
2017/10/12 8:30	16	1	1
2017/10/12 9:00	16	1	1
2017/10/12 9:30	16	1	1
2017/10/12 10:00	16	1	1
2017/10/12 10:30	15	1	1
2017/10/12 11:00	16	1	1
2017/10/12 11:30	16	1	1
2017/10/12 12:00	15	1	1
2017/10/12 12:30	16	1	1
2017/10/12 13:00	15	1	1
2017/10/12 13:30	15	1	1
2017/10/12 14:00	16	1	1
2017/10/12 14:30	16	1	1
2017/10/12 15:00	15	1	1
2017/10/12 15:30	15	1	1
2017/10/12 16:00	15	1	1
2017/10/12 16:30	15	1	1
2017/10/12 17:00	15	1	1
2017/10/12 17:30	15	1	1
2017/10/12 18:00	15	1	1
2017/10/12 18:30	15	1	1
2017/10/12 19:00	15	1	1
2017/10/12 19:30	15	1	1
2017/10/12 20:00	15	1	1
2017/10/12 20:30	15	1	1
2017/10/12 21:00	15	1	1
2017/10/12 21:30	15	1	1
2017/10/12 22:00	15	1	1
2017/10/12 22:30	15	1	1
2017/10/12 23:00	15	1	1
2017/10/12 23:30	15	1	1

Monitoring data at Fukushima Daiichi Nuclear Power Station (μ Sv/h)

*About the direction of the wind and the wind velocity, we are measuring with the weather observation meter of the 10m higher.

*"–": the wind velocity/"CALM": the wind direction is below 0.5m/s.

*As number of measurement devices in the field is increasing, measurement of dose rate (gamma ray) through the monitoring car was stopped at 0:00 on March 30, 2017.

Measuring Point	Measurement Date	γ Ray	Neutron Ray	Weather	Wind Direction	Wind Velocity (m/s)
West Gate	2017/10/12 0:00	–	<0.01	Cloudy	SSW	2.8
West Gate	2017/10/12 0:10	–	<0.01	Cloudy	S	3.3
West Gate	2017/10/12 0:20	–	<0.01	Cloudy	SSW	2.4
West Gate	2017/10/12 0:30	–	<0.01	Cloudy	S	2.5
West Gate	2017/10/12 0:40	–	<0.01	Cloudy	S	3.5
West Gate	2017/10/12 0:50	–	<0.01	Cloudy	SSW	3.6
West Gate	2017/10/12 1:00	–	<0.01	Cloudy	S	3.3
West Gate	2017/10/12 1:10	–	<0.01	Cloudy	S	3.3
West Gate	2017/10/12 1:20	–	<0.01	Cloudy	S	3.5
West Gate	2017/10/12 1:30	–	<0.01	Cloudy	S	3.8
West Gate	2017/10/12 1:40	–	<0.01	Cloudy	S	4.0
West Gate	2017/10/12 1:50	–	<0.01	Cloudy	S	3.9
West Gate	2017/10/12 2:00	–	<0.01	Cloudy	S	3.5
West Gate	2017/10/12 2:10	–	<0.01	Cloudy	S	3.1
West Gate	2017/10/12 2:20	–	<0.01	Cloudy	S	3.3
West Gate	2017/10/12 2:30	–	<0.01	Cloudy	SSW	2.3
West Gate	2017/10/12 2:40	–	<0.01	Cloudy	SW	1.0
West Gate	2017/10/12 2:50	–	<0.01	Cloudy	–	CALM
West Gate	2017/10/12 3:00	–	<0.01	Cloudy	SSE	0.7
West Gate	2017/10/12 3:10	–	<0.01	Cloudy	S	1.1
West Gate	2017/10/12 3:20	–	<0.01	Cloudy	–	CALM
West Gate	2017/10/12 3:30	–	<0.01	Cloudy	S	1.3
West Gate	2017/10/12 3:40	–	<0.01	Cloudy	SSE	1.2
West Gate	2017/10/12 3:50	–	<0.01	Cloudy	SE	1.8
West Gate	2017/10/12 4:00	–	<0.01	Cloudy	SE	2.0
West Gate	2017/10/12 4:10	–	<0.01	Cloudy	S	2.5
West Gate	2017/10/12 4:20	–	<0.01	Cloudy	S	1.7
West Gate	2017/10/12 4:30	–	<0.01	Cloudy	NE	0.7
West Gate	2017/10/12 4:40	–	<0.01	Cloudy	SE	2.0
West Gate	2017/10/12 4:50	–	<0.01	Cloudy	SE	2.2
West Gate	2017/10/12 5:00	–	<0.01	Cloudy	SE	2.8
West Gate	2017/10/12 5:10	–	<0.01	Cloudy	SE	2.9
West Gate	2017/10/12 5:20	–	<0.01	Cloudy	SE	2.3
West Gate	2017/10/12 5:30	–	<0.01	Cloudy	SSE	2.6
West Gate	2017/10/12 5:40	–	<0.01	Cloudy	S	1.6
West Gate	2017/10/12 5:50	–	<0.01	Cloudy	SSW	1.5
West Gate	2017/10/12 6:00	–	<0.01	Cloudy	SSW	2.2
West Gate	2017/10/12 6:10	–	<0.01	Cloudy	SSW	2.1
West Gate	2017/10/12 6:20	–	<0.01	Cloudy	SSW	3.2
West Gate	2017/10/12 6:30	–	<0.01	Cloudy	SSW	1.4
West Gate	2017/10/12 6:40	–	<0.01	Cloudy	WSW	1.1
West Gate	2017/10/12 6:50	–	<0.01	Cloudy	WSW	0.7
West Gate	2017/10/12 7:00	–	<0.01	Cloudy	WSW	1.2
West Gate	2017/10/12 7:10	–	<0.01	Fine	WSW	0.9
West Gate	2017/10/12 7:20	–	<0.01	Fine	S	0.6
West Gate	2017/10/12 7:30	–	<0.01	Fine	E	0.9
West Gate	2017/10/12 7:40	–	<0.01	Fine	E	1.5
West Gate	2017/10/12 7:50	–	<0.01	Fine	SE	1.5
West Gate	2017/10/12 8:00	–	<0.01	Fine	–	CALM
West Gate	2017/10/12 8:10	–	<0.01	Cloudy	NNE	1.6
West Gate	2017/10/12 8:20	–	<0.01	Cloudy	ENE	1.5
West Gate	2017/10/12 8:30	–	<0.01	Cloudy	NE	1.3
West Gate	2017/10/12 8:40	–	<0.01	Cloudy	N	1.5
West Gate	2017/10/12 8:50	–	<0.01	Cloudy	NE	1.6
West Gate	2017/10/12 9:00	–	<0.01	Cloudy	NNW	2.0
West Gate	2017/10/12 9:10	–	<0.01	Cloudy	NNW	2.0
West Gate	2017/10/12 9:20	–	<0.01	Cloudy	NW	1.4
West Gate	2017/10/12 9:30	–	<0.01	Cloudy	NW	1.3
West Gate	2017/10/12 9:40	–	<0.01	Cloudy	NNW	1.5
West Gate	2017/10/12 9:50	–	<0.01	Cloudy	NNW	2.4
West Gate	2017/10/12 10:00	–	<0.01	Cloudy	NNW	2.7
West Gate	2017/10/12 10:10	–	<0.01	Fine	N	3.1
West Gate	2017/10/12 10:20	–	<0.01	Fine	N	3.5
West Gate	2017/10/12 10:30	–	<0.01	Fine	N	3.2
West Gate	2017/10/12 10:40	–	<0.01	Cloudy	N	3.0
West Gate	2017/10/12 10:50	–	<0.01	Cloudy	N	2.6
West Gate	2017/10/12 11:00	–	<0.01	Cloudy	N	2.8
West Gate	2017/10/12 11:10	–	<0.01	Cloudy	N	3.5
West Gate	2017/10/12 11:20	–	<0.01	Cloudy	NNE	2.9



Measuring Point	Measurement Date	γ Ray	Neutron Ray	Weather	Wind Direction	Wind Velocity (m/s)
West Gate	2017/10/12 11:30	-	<0.01	Cloudy	N	2.7
West Gate	2017/10/12 11:40	-	<0.01	Cloudy	N	2.7
West Gate	2017/10/12 11:50	-	<0.01	Cloudy	N	3.0
West Gate	2017/10/12 12:00	-	<0.01	Cloudy	N	2.7
West Gate	2017/10/12 12:10	-	<0.01	Cloudy	N	2.9
West Gate	2017/10/12 12:20	-	<0.01	Cloudy	NNW	3.1
West Gate	2017/10/12 12:30	-	<0.01	Cloudy	NNW	3.0
West Gate	2017/10/12 12:40	-	<0.01	Cloudy	NNW	2.4
West Gate	2017/10/12 12:50	-	<0.01	Cloudy	N	2.7
West Gate	2017/10/12 13:00	-	<0.01	Cloudy	NNW	1.9
West Gate	2017/10/12 13:10	-	<0.01	Cloudy	E	1.3
West Gate	2017/10/12 13:20	-	<0.01	Cloudy	ENE	2.9
West Gate	2017/10/12 13:30	-	<0.01	Cloudy	ENE	2.6
West Gate	2017/10/12 13:40	-	<0.01	Cloudy	NE	1.6
West Gate	2017/10/12 13:50	-	<0.01	Cloudy	ENE	2.3
West Gate	2017/10/12 14:00	-	<0.01	Cloudy	NNE	2.0
West Gate	2017/10/12 14:10	-	<0.01	Cloudy	-	CALM
West Gate	2017/10/12 14:20	-	<0.01	Cloudy	NNE	1.5
West Gate	2017/10/12 14:30	-	<0.01	Cloudy	NNE	2.0
West Gate	2017/10/12 14:40	-	<0.01	Cloudy	NNE	2.0
West Gate	2017/10/12 14:50	-	<0.01	Cloudy	ENE	1.5
West Gate	2017/10/12 15:00	-	<0.01	Cloudy	SSE	1.2
West Gate	2017/10/12 15:10	-	<0.01	Cloudy	SE	1.0
West Gate	2017/10/12 15:20	-	<0.01	Cloudy	N	1.5
West Gate	2017/10/12 15:30	-	<0.01	Cloudy	N	2.0
West Gate	2017/10/12 15:40	-	<0.01	Cloudy	N	2.1
West Gate	2017/10/12 15:50	-	<0.01	Cloudy	NNW	1.2
West Gate	2017/10/12 16:00	-	<0.01	Cloudy	N	1.4
West Gate	2017/10/12 16:10	-	<0.01	Cloudy	N	1.8
West Gate	2017/10/12 16:20	-	<0.01	Cloudy	N	2.1
West Gate	2017/10/12 16:30	-	<0.01	Cloudy	N	2.5
West Gate	2017/10/12 16:40	-	<0.01	Cloudy	N	2.1
West Gate	2017/10/12 16:50	-	<0.01	Cloudy	N	2.5
West Gate	2017/10/12 17:00	-	<0.01	Cloudy	N	2.2
West Gate	2017/10/12 17:10	-	<0.01	Cloudy	N	2.5
West Gate	2017/10/12 17:20	-	<0.01	Cloudy	N	2.6
West Gate	2017/10/12 17:30	-	<0.01	Rain	N	3.0
West Gate	2017/10/12 17:40	-	<0.01	Rain	N	3.2
West Gate	2017/10/12 17:50	-	<0.01	Rain	N	3.8
West Gate	2017/10/12 18:00	-	<0.01	Rain	NNW	3.0
West Gate	2017/10/12 18:10	-	<0.01	Rain	NW	2.3
West Gate	2017/10/12 18:20	-	<0.01	Rain	NW	2.1
West Gate	2017/10/12 18:30	-	<0.01	Rain	NW	2.3
West Gate	2017/10/12 18:40	-	<0.01	Rain	NW	2.4
West Gate	2017/10/12 18:50	-	<0.01	Rain	NW	2.3
West Gate	2017/10/12 19:00	-	<0.01	Rain	NW	2.5
West Gate	2017/10/12 19:10	-	<0.01	Rain	NW	2.3
West Gate	2017/10/12 19:20	-	<0.01	Rain	NW	1.6
West Gate	2017/10/12 19:30	-	<0.01	Rain	NNW	1.7
West Gate	2017/10/12 19:40	-	<0.01	Rain	NNW	2.1
West Gate	2017/10/12 19:50	-	<0.01	Rain	NNW	2.2
West Gate	2017/10/12 20:00	-	<0.01	Rain	NNW	1.9
West Gate	2017/10/12 20:10	-	<0.01	Rain	NNW	2.3
West Gate	2017/10/12 20:20	-	<0.01	Rain	NNW	1.7
West Gate	2017/10/12 20:30	-	<0.01	Rain	N	2.3
West Gate	2017/10/12 20:40	-	<0.01	Rain	NNW	3.3
West Gate	2017/10/12 20:50	-	<0.01	Rain	NNW	2.4
West Gate	2017/10/12 21:00	-	<0.01	Rain	NNW	2.8
West Gate	2017/10/12 21:10	-	<0.01	Rain	NNW	2.2
West Gate	2017/10/12 21:20	-	<0.01	Rain	NNW	1.9
West Gate	2017/10/12 21:30	-	<0.01	Rain	N	1.6
West Gate	2017/10/12 21:40	-	<0.01	Rain	N	2.1
West Gate	2017/10/12 21:50	-	<0.01	Rain	NNW	2.5
West Gate	2017/10/12 22:00	-	<0.01	Rain	NNW	1.8
West Gate	2017/10/12 22:10	-	<0.01	Rain	NNW	1.0
West Gate	2017/10/12 22:20	-	<0.01	Rain	NNW	1.1
West Gate	2017/10/12 22:30	-	<0.01	Rain	N	1.0
West Gate	2017/10/12 22:40	-	<0.01	Rain	N	1.5
West Gate	2017/10/12 22:50	-	<0.01	Rain	N	1.5
West Gate	2017/10/12 23:00	-	<0.01	Rain	N	1.3
West Gate	2017/10/12 23:10	-	<0.01	Rain	NNW	0.8
West Gate	2017/10/12 23:20	-	<0.01	Rain	NW	1.0
West Gate	2017/10/12 23:30	-	<0.01	Rain	NNW	0.7
West Gate	2017/10/12 23:40	-	<0.01	Rain	NW	0.7
West Gate	2017/10/12 23:50	-	<0.01	Rain	WNW	0.6

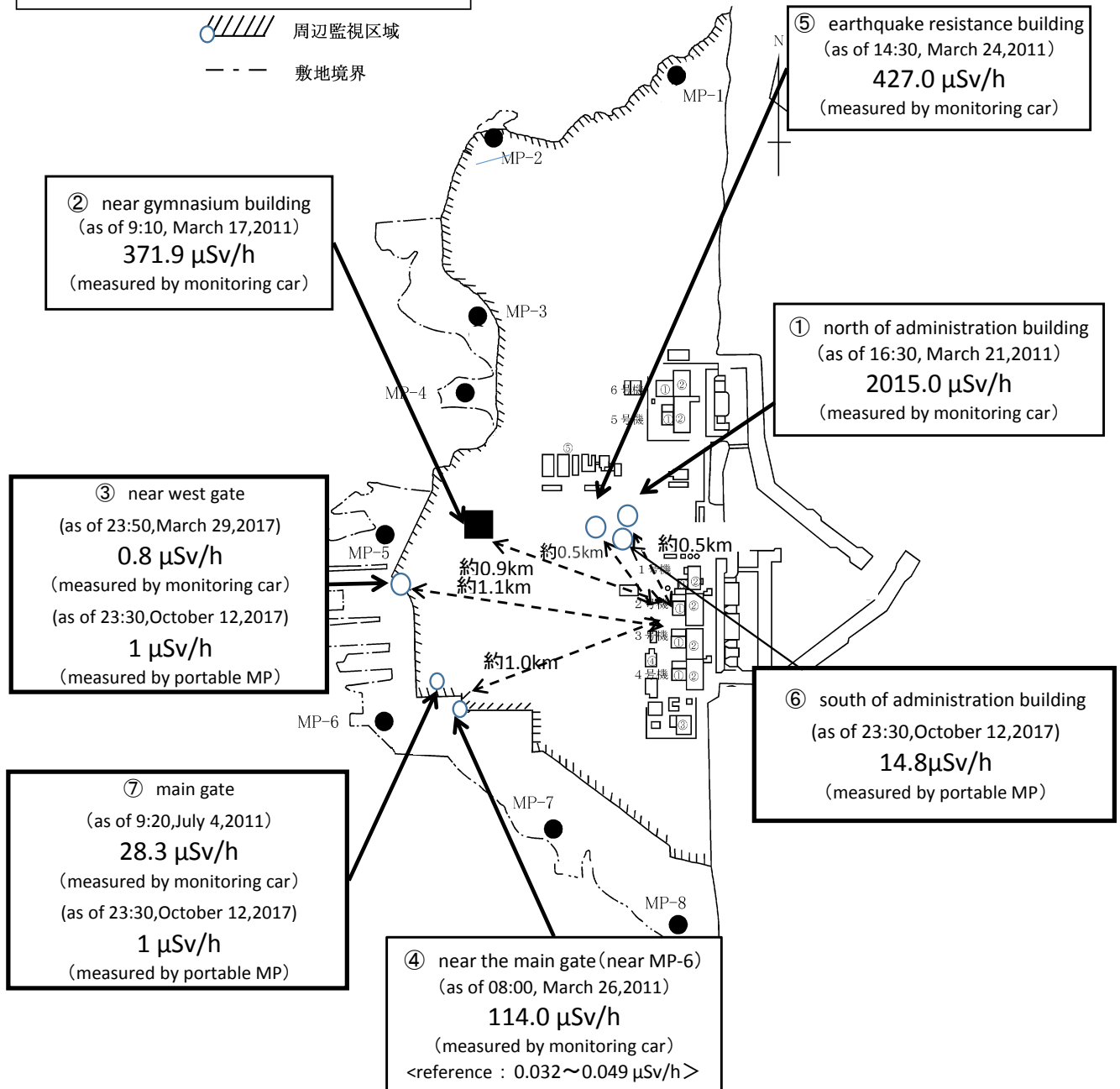
Fukushima Daiichi Nuclear Power Plant

2017/10/12

周辺監視区域: supervised outside area
敷地境界: site boundary

as of 23:50

 周辺監視区域
 敷地境界



※Reference data indicate the normal fluctuation range of airborne radiation rate.