

Fixed point Monitoring Status by Temporary Monitoring Post at Fukushima Daiichi Nuclear Power Station

Date	Radiation Dose Rate (μ Sv/h) At the Main Buiding	Radiation Dose Rate (μ Sv/h) At the Main Gate	Radiation Dose Rate (μ Sv/h) At the West Gate
2017/9/24 0:00	15	1	1
2017/9/24 0:30	15	1	1
2017/9/24 1:00	15	1	1
2017/9/24 1:30	15	1	1
2017/9/24 2:00	15	1	1
2017/9/24 2:30	15	1	1
2017/9/24 3:00	15	1	1
2017/9/24 3:30	15	1	1
2017/9/24 4:00	15	1	1
2017/9/24 4:30	15	1	1
2017/9/24 5:00	15	1	1
2017/9/24 5:30	15	1	1
2017/9/24 6:00	15	1	1
2017/9/24 6:30	15	1	1
2017/9/24 7:00	15	1	1
2017/9/24 7:30	15	1	1
2017/9/24 8:00	16	1	1
2017/9/24 8:30	16	1	1
2017/9/24 9:00	16	1	1
2017/9/24 9:30	16	1	1
2017/9/24 10:00	16	1	1
2017/9/24 10:30	16	1	1
2017/9/24 11:00	16	1	1
2017/9/24 11:30	16	1	1
2017/9/24 12:00	16	1	1
2017/9/24 12:30	16	1	1
2017/9/24 13:00	16	1	1
2017/9/24 13:30	16	1	1
2017/9/24 14:00	16	1	1
2017/9/24 14:30	16	1	1
2017/9/24 15:00	16	1	1
2017/9/24 15:30	16	1	1
2017/9/24 16:00	16	1	1
2017/9/24 16:30	16	1	1
2017/9/24 17:00	16	1	1
2017/9/24 17:30	16	1	1
2017/9/24 18:00	16	1	1
2017/9/24 18:30	16	1	1
2017/9/24 19:00	15	1	1
2017/9/24 19:30	15	1	1
2017/9/24 20:00	15	1	1
2017/9/24 20:30	15	1	1
2017/9/24 21:00	15	1	1
2017/9/24 21:30	15	1	1
2017/9/24 22:00	15	1	1
2017/9/24 22:30	15	1	1
2017/9/24 23:00	15	1	1
2017/9/24 23:30	15	1	1

Monitoring data at Fukushima Daiichi Nuclear Power Station (μ Sv/h)

*About the direction of the wind and the wind velocity,we are measuring with the weather observation meter of the 10m higher.

*"-": the wind velocity/"CALM":the wind direction is below 0.5m/s.

*As number of measurement devices in the field is increasing, measurement of dose rate (gamma ray) through the monitoring car was stopped at 0:00 on March 30, 2017.

Measuring Point	Measurement Date	γ Ray	Neutron Ray	Weather	Wind Direction	Wind Velocity (m/s)
West Gate	2017/9/24 0:00	-	<0.01	Cloudy	-	CALM
West Gate	2017/9/24 0:10	-	<0.01	Cloudy	-	CALM
West Gate	2017/9/24 0:20	-	<0.01	Cloudy	-	CALM
West Gate	2017/9/24 0:30	-	<0.01	Cloudy	W	0.5
West Gate	2017/9/24 0:40	-	<0.01	Cloudy	W	0.5
West Gate	2017/9/24 0:50	-	<0.01	Cloudy	WNW	1.0
West Gate	2017/9/24 1:00	-	<0.01	Cloudy	W	1.0
West Gate	2017/9/24 1:10	-	<0.01	Cloudy	W	0.9
West Gate	2017/9/24 1:20	-	<0.01	Cloudy	W	0.9
West Gate	2017/9/24 1:30	-	<0.01	Cloudy	WNW	1.2
West Gate	2017/9/24 1:40	-	<0.01	Cloudy	W	0.9
West Gate	2017/9/24 1:50	-	<0.01	Cloudy	W	0.7
West Gate	2017/9/24 2:00	-	<0.01	Cloudy	W	0.6
West Gate	2017/9/24 2:10	-	<0.01	Cloudy	-	CALM
West Gate	2017/9/24 2:20	-	<0.01	Cloudy	WNW	0.5
West Gate	2017/9/24 2:30	-	<0.01	Cloudy	-	CALM
West Gate	2017/9/24 2:40	-	<0.01	Cloudy	W	0.9
West Gate	2017/9/24 2:50	-	<0.01	Cloudy	W	0.6
West Gate	2017/9/24 3:00	-	<0.01	Cloudy	W	0.5
West Gate	2017/9/24 3:10	-	<0.01	Cloudy	W	0.5
West Gate	2017/9/24 3:20	-	<0.01	Cloudy	WNW	1.5
West Gate	2017/9/24 3:30	-	<0.01	Cloudy	W	1.0
West Gate	2017/9/24 3:40	-	<0.01	Cloudy	W	0.8
West Gate	2017/9/24 3:50	-	<0.01	Cloudy	WNW	1.4
West Gate	2017/9/24 4:00	-	<0.01	Cloudy	W	1.0
West Gate	2017/9/24 4:10	-	<0.01	Cloudy	WNW	1.2
West Gate	2017/9/24 4:20	-	<0.01	Cloudy	WNW	0.8
West Gate	2017/9/24 4:30	-	<0.01	Cloudy	-	CALM
West Gate	2017/9/24 4:40	-	<0.01	Cloudy	-	CALM
West Gate	2017/9/24 4:50	-	<0.01	Cloudy	W	0.5
West Gate	2017/9/24 5:00	-	<0.01	Cloudy	-	CALM
West Gate	2017/9/24 5:10	-	<0.01	Cloudy	-	CALM
West Gate	2017/9/24 5:20	-	<0.01	Cloudy	WNW	1.1
West Gate	2017/9/24 5:30	-	<0.01	Fine	NW	1.5
West Gate	2017/9/24 5:40	-	<0.01	Fine	NW	0.9
West Gate	2017/9/24 5:50	-	<0.01	Fine	N	1.0
West Gate	2017/9/24 6:00	-	<0.01	Fine	N	2.0
West Gate	2017/9/24 6:10	-	<0.01	Fine	NNW	1.7
West Gate	2017/9/24 6:20	-	<0.01	Fine	NNW	1.1
West Gate	2017/9/24 6:30	-	<0.01	Fine	NW	0.7
West Gate	2017/9/24 6:40	-	<0.01	Fine	SW	1.0
West Gate	2017/9/24 6:50	-	<0.01	Fine	SW	0.8
West Gate	2017/9/24 7:00	-	<0.01	Fine	WNW	0.8
West Gate	2017/9/24 7:10	-	<0.01	Fine	WNW	0.9
West Gate	2017/9/24 7:20	-	<0.01	Fine	WNW	1.1
West Gate	2017/9/24 7:30	-	<0.01	Fine	W	0.7
West Gate	2017/9/24 7:40	-	<0.01	Fine	WNW	0.8
West Gate	2017/9/24 7:50	-	<0.01	Fine	-	CALM
West Gate	2017/9/24 8:00	-	<0.01	Fine	S	0.7
West Gate	2017/9/24 8:10	-	<0.01	Fine	S	1.7
West Gate	2017/9/24 8:20	-	<0.01	Fine	SSE	1.1
West Gate	2017/9/24 8:30	-	<0.01	Fine	SE	1.9
West Gate	2017/9/24 8:40	-	<0.01	Fine	SE	2.2
West Gate	2017/9/24 8:50	-	<0.01	Fine	SE	2.3
West Gate	2017/9/24 9:00	-	<0.01	Fine	SE	2.7
West Gate	2017/9/24 9:10	-	<0.01	Fine	SSE	2.6
West Gate	2017/9/24 9:20	-	<0.01	Fine	SE	3.0
West Gate	2017/9/24 9:30	-	<0.01	Fine	SSE	2.9
West Gate	2017/9/24 9:40	-	<0.01	Fine	SE	2.7
West Gate	2017/9/24 9:50	-	<0.01	Fine	SSE	3.5
West Gate	2017/9/24 10:00	-	<0.01	Fine	SSE	3.9
West Gate	2017/9/24 10:10	-	<0.01	Fine	SSE	3.9
West Gate	2017/9/24 10:20	-	<0.01	Fine	SSE	4.4
West Gate	2017/9/24 10:30	-	<0.01	Fine	SSE	3.1
West Gate	2017/9/24 10:40	-	<0.01	Fine	SSE	2.7
West Gate	2017/9/24 10:50	-	<0.01	Fine	SSE	3.5
West Gate	2017/9/24 11:00	-	<0.01	Fine	SSE	3.6
West Gate	2017/9/24 11:10	-	<0.01	Fine	SSE	3.3
West Gate	2017/9/24 11:20	-	<0.01	Fine	SSE	3.0



Measuring Point	Measurement Date	γ Ray	Neutron Ray	Weather	Wind Direction	Wind Velocity (m/s)
West Gate	2017/9/24 11:30	-	<0.01	Fine	SSE	3.1
West Gate	2017/9/24 11:40	-	<0.01	Fine	SSE	3.4
West Gate	2017/9/24 11:50	-	<0.01	Fine	SE	3.6
West Gate	2017/9/24 12:00	-	<0.01	Fine	SSE	3.5
West Gate	2017/9/24 12:10	-	<0.01	Fine	SSE	2.8
West Gate	2017/9/24 12:20	-	<0.01	Fine	SE	2.9
West Gate	2017/9/24 12:30	-	<0.01	Fine	SE	3.5
West Gate	2017/9/24 12:40	-	<0.01	Fine	SSE	2.6
West Gate	2017/9/24 12:50	-	<0.01	Fine	SE	2.8
West Gate	2017/9/24 13:00	-	<0.01	Fine	SE	2.9
West Gate	2017/9/24 13:10	-	<0.01	Fine	SE	2.6
West Gate	2017/9/24 13:20	-	<0.01	Fine	SE	2.4
West Gate	2017/9/24 13:30	-	<0.01	Fine	SSE	2.9
West Gate	2017/9/24 13:40	-	<0.01	Fine	SE	2.5
West Gate	2017/9/24 13:50	-	<0.01	Fine	SE	2.6
West Gate	2017/9/24 14:00	-	<0.01	Fine	SE	2.3
West Gate	2017/9/24 14:10	-	<0.01	Fine	SE	2.0
West Gate	2017/9/24 14:20	-	<0.01	Fine	SE	2.1
West Gate	2017/9/24 14:30	-	<0.01	Fine	SSE	1.9
West Gate	2017/9/24 14:40	-	<0.01	Fine	SSE	2.2
West Gate	2017/9/24 14:50	-	<0.01	Fine	SSE	2.6
West Gate	2017/9/24 15:00	-	<0.01	Fine	SSE	2.4
West Gate	2017/9/24 15:10	-	<0.01	Fine	SSE	2.3
West Gate	2017/9/24 15:20	-	<0.01	Fine	SSE	2.1
West Gate	2017/9/24 15:30	-	<0.01	Fine	SSE	2.5
West Gate	2017/9/24 15:40	-	<0.01	Fine	S	2.7
West Gate	2017/9/24 15:50	-	<0.01	Fine	S	2.6
West Gate	2017/9/24 16:00	-	<0.01	Fine	SSE	2.7
West Gate	2017/9/24 16:10	-	<0.01	Fine	SSE	2.6
West Gate	2017/9/24 16:20	-	<0.01	Fine	SSE	2.9
West Gate	2017/9/24 16:30	-	<0.01	Fine	SSE	2.3
West Gate	2017/9/24 16:40	-	<0.01	Fine	SSE	2.0
West Gate	2017/9/24 16:50	-	<0.01	Fine	SSE	2.2
West Gate	2017/9/24 17:00	-	<0.01	Fine	S	2.4
West Gate	2017/9/24 17:10	-	<0.01	Fine	S	1.9
West Gate	2017/9/24 17:20	-	<0.01	Fine	SSW	2.0
West Gate	2017/9/24 17:30	-	<0.01	Fine	S	1.7
West Gate	2017/9/24 17:40	-	<0.01	Fine	SSW	2.0
West Gate	2017/9/24 17:50	-	<0.01	Fine	SSW	1.5
West Gate	2017/9/24 18:00	-	<0.01	Fine	SW	0.8
West Gate	2017/9/24 18:10	-	<0.01	Fine	-	CALM
West Gate	2017/9/24 18:20	-	<0.01	Fine	WSW	0.5
West Gate	2017/9/24 18:30	-	<0.01	Fine	WSW	0.5
West Gate	2017/9/24 18:40	-	<0.01	Fine	-	CALM
West Gate	2017/9/24 18:50	-	<0.01	Fine	-	CALM
West Gate	2017/9/24 19:00	-	<0.01	Fine	-	CALM
West Gate	2017/9/24 19:10	-	<0.01	Fine	WSW	0.6
West Gate	2017/9/24 19:20	-	<0.01	Fine	-	CALM
West Gate	2017/9/24 19:30	-	<0.01	Fine	SW	0.5
West Gate	2017/9/24 19:40	-	<0.01	Fine	WSW	0.6
West Gate	2017/9/24 19:50	-	<0.01	Fine	-	CALM
West Gate	2017/9/24 20:00	-	<0.01	Fine	-	CALM
West Gate	2017/9/24 20:10	-	<0.01	Fine	S	1.0
West Gate	2017/9/24 20:20	-	<0.01	Fine	SSW	1.1
West Gate	2017/9/24 20:30	-	<0.01	Fine	SW	0.8
West Gate	2017/9/24 20:40	-	<0.01	Fine	SW	0.6
West Gate	2017/9/24 20:50	-	<0.01	Fine	-	CALM
West Gate	2017/9/24 21:00	-	<0.01	Fine	-	CALM
West Gate	2017/9/24 21:10	-	<0.01	Fine	S	0.7
West Gate	2017/9/24 21:20	-	<0.01	Fine	SSW	1.1
West Gate	2017/9/24 21:30	-	<0.01	Fine	SW	0.8
West Gate	2017/9/24 21:40	-	<0.01	Fine	S	0.6
West Gate	2017/9/24 21:50	-	<0.01	Fine	S	0.6
West Gate	2017/9/24 22:00	-	<0.01	Fine	-	CALM
West Gate	2017/9/24 22:10	-	<0.01	Fine	SW	0.7
West Gate	2017/9/24 22:20	-	<0.01	Fine	SW	0.8
West Gate	2017/9/24 22:30	-	<0.01	Fine	SW	0.6
West Gate	2017/9/24 22:40	-	<0.01	Fine	-	CALM
West Gate	2017/9/24 22:50	-	<0.01	Fine	WSW	0.6
West Gate	2017/9/24 23:00	-	<0.01	Fine	-	CALM
West Gate	2017/9/24 23:10	-	<0.01	Fine	W	0.7
West Gate	2017/9/24 23:20	-	<0.01	Fine	-	CALM
West Gate	2017/9/24 23:30	-	<0.01	Fine	-	CALM
West Gate	2017/9/24 23:40	-	<0.01	Fine	-	CALM
West Gate	2017/9/24 23:50	-	<0.01	Fine	W	0.9

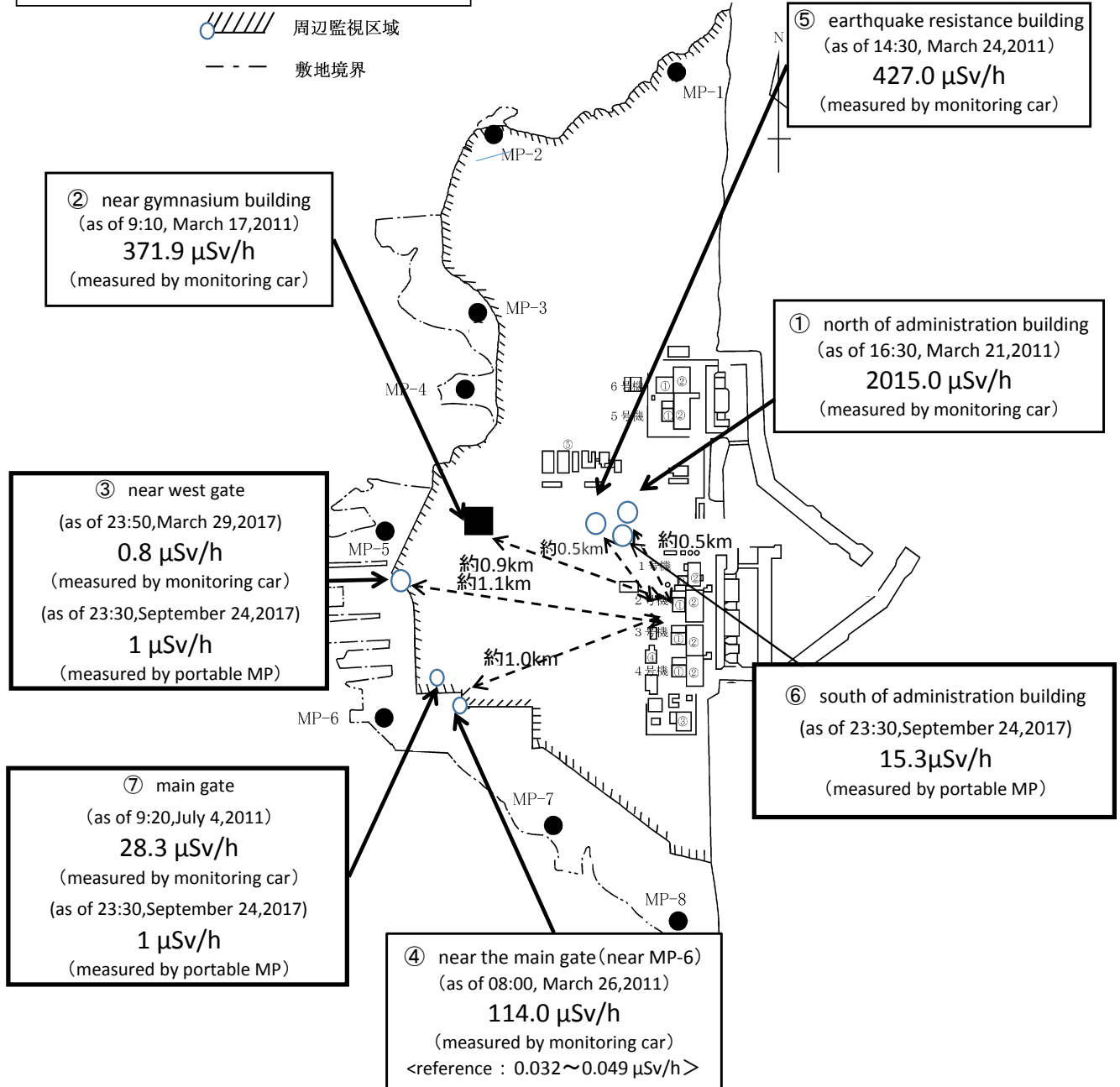
Fukushima Daiichi Nuclear Power Plant

2017/9/24

周辺監視区域 : supervised outside area
敷地境界 : site boundary

as of 23:50

 周辺監視区域
 敷地境界



※Reference data indicate the normal fluctuation range of airborne radiation rate.