

Fixed point Monitoring Status by Temporary Monitoring Post at Fukushima Daiichi Nuclear Power Station

Date	Radiation Dose Rate ( $\mu$ Sv/h) At the Main Buiding	Radiation Dose Rate ( $\mu$ Sv/h) At the Main Gate	Radiation Dose Rate ( $\mu$ Sv/h) At the West Gate
2017/9/18 0:00	16	1	1
2017/9/18 0:30	16	1	1
2017/9/18 1:00	16	1	1
2017/9/18 1:30	16	1	1
2017/9/18 2:00	16	1	1
2017/9/18 2:30	16	1	1
2017/9/18 3:00	16	1	1
2017/9/18 3:30	16	1	1
2017/9/18 4:00	16	1	1
2017/9/18 4:30	16	1	1
2017/9/18 5:00	16	1	1
2017/9/18 5:30	16	1	1
2017/9/18 6:00	16	1	1
2017/9/18 6:30	16	1	1
2017/9/18 7:00	16	1	1
2017/9/18 7:30	16	1	1
2017/9/18 8:00	16	1	1
2017/9/18 8:30	16	1	1
2017/9/18 9:00	16	1	1
2017/9/18 9:30	16	1	1
2017/9/18 10:00	16	1	1
2017/9/18 10:30	16	1	1
2017/9/18 11:00	16	1	1
2017/9/18 11:30	16	1	1
2017/9/18 12:00	16	1	1
2017/9/18 12:30	16	1	1
2017/9/18 13:00	16	1	1
2017/9/18 13:30	16	1	1
2017/9/18 14:00	16	1	1
2017/9/18 14:30	16	1	1
2017/9/18 15:00	16	1	1
2017/9/18 15:30	16	1	1
2017/9/18 16:00	16	1	1
2017/9/18 16:30	16	1	1
2017/9/18 17:00	16	1	1
2017/9/18 17:30	16	1	1
2017/9/18 18:00	16	1	1
2017/9/18 18:30	16	1	1
2017/9/18 19:00	16	1	1
2017/9/18 19:30	15	1	1
2017/9/18 20:00	15	1	1
2017/9/18 20:30	15	1	1
2017/9/18 21:00	15	1	1
2017/9/18 21:30	15	1	1
2017/9/18 22:00	15	1	1
2017/9/18 22:30	15	1	1
2017/9/18 23:00	15	1	1
2017/9/18 23:30	15	1	1

**Monitoring data at Fukushima Daiichi Nuclear Power Station ( $\mu$  Sv/h)**

\*About the direction of the wind and the wind velocity, we are measuring with the weather observation meter of the 10m higher.

\*"–": the wind velocity/"CALM": the wind direction is below 0.5m/s.

\*As number of measurement devices in the field is increasing, measurement of dose rate (gamma ray) through the monitoring car was stopped at 0:00 on March 30, 2017.

Measuring Point	Measurement Date	$\gamma$ Ray	Neutron Ray	Weather	Wind Direction	Wind Velocity (m/s)
West Gate	2017/9/18 0:00	–	<0.01	Rain	SSE	9.3
West Gate	2017/9/18 0:10	–	<0.01	Rain	SSE	8.6
West Gate	2017/9/18 0:20	–	<0.01	Rain	SSE	10.7
West Gate	2017/9/18 0:30	–	<0.01	Rain	SSE	10.9
West Gate	2017/9/18 0:40	–	<0.01	Rain	SSE	10.9
West Gate	2017/9/18 0:50	–	<0.01	Rain	SSE	9.9
West Gate	2017/9/18 1:00	–	<0.01	Rain	SSE	10.2
West Gate	2017/9/18 1:10	–	<0.01	Cloudy	SSE	8.6
West Gate	2017/9/18 1:20	–	<0.01	Rain	S	7.9
West Gate	2017/9/18 1:30	–	<0.01	Rain	S	8.2
West Gate	2017/9/18 1:40	–	<0.01	Rain	S	7.6
West Gate	2017/9/18 1:50	–	<0.01	Cloudy	S	8.2
West Gate	2017/9/18 2:00	–	<0.01	Rain	S	7.3
West Gate	2017/9/18 2:10	–	<0.01	Rain	S	7.5
West Gate	2017/9/18 2:20	–	<0.01	Rain	S	7.5
West Gate	2017/9/18 2:30	–	<0.01	Rain	S	8.1
West Gate	2017/9/18 2:40	–	<0.01	Rain	S	8.7
West Gate	2017/9/18 2:50	–	<0.01	Rain	S	8.2
West Gate	2017/9/18 3:00	–	<0.01	Rain	S	7.3
West Gate	2017/9/18 3:10	–	<0.01	Rain	S	7.6
West Gate	2017/9/18 3:20	–	<0.01	Rain	S	8.3
West Gate	2017/9/18 3:30	–	<0.01	Rain	SSE	9.2
West Gate	2017/9/18 3:40	–	<0.01	Rain	SSE	9.6
West Gate	2017/9/18 3:50	–	<0.01	Rain	S	11.0
West Gate	2017/9/18 4:00	–	<0.01	Rain	S	12.2
West Gate	2017/9/18 4:10	–	<0.01	Rain	S	11.5
West Gate	2017/9/18 4:20	–	<0.01	Rain	S	10.7
West Gate	2017/9/18 4:30	–	<0.01	Rain	SSW	8.1
West Gate	2017/9/18 4:40	–	<0.01	Rain	S	9.3
West Gate	2017/9/18 4:50	–	<0.01	Rain	S	9.6
West Gate	2017/9/18 5:00	–	<0.01	Rain	S	10.1
West Gate	2017/9/18 5:10	–	<0.01	Rain	S	10.4
West Gate	2017/9/18 5:20	–	<0.01	Rain	S	9.9
West Gate	2017/9/18 5:30	–	<0.01	Rain	S	9.9
West Gate	2017/9/18 5:40	–	<0.01	Rain	S	10.7
West Gate	2017/9/18 5:50	–	<0.01	Rain	S	9.8
West Gate	2017/9/18 6:00	–	<0.01	Rain	S	10.0
West Gate	2017/9/18 6:10	–	<0.01	Rain	SSW	8.2
West Gate	2017/9/18 6:20	–	<0.01	Rain	S	8.9
West Gate	2017/9/18 6:30	–	<0.01	Rain	S	7.8
West Gate	2017/9/18 6:40	–	<0.01	Rain	SSW	3.1
West Gate	2017/9/18 6:50	–	<0.01	Rain	SSW	3.1
West Gate	2017/9/18 7:00	–	<0.01	Cloudy	S	2.9
West Gate	2017/9/18 7:10	–	<0.01	Cloudy	SSE	4.4
West Gate	2017/9/18 7:20	–	<0.01	Cloudy	SSE	5.2
West Gate	2017/9/18 7:30	–	<0.01	Cloudy	SSE	4.6
West Gate	2017/9/18 7:40	–	<0.01	Cloudy	SSE	5.1
West Gate	2017/9/18 7:50	–	<0.01	Cloudy	SSE	5.2
West Gate	2017/9/18 8:00	–	<0.01	Cloudy	SE	4.9
West Gate	2017/9/18 8:10	–	<0.01	Fine	SSE	3.5
West Gate	2017/9/18 8:20	–	<0.01	Fine	SSE	2.9
West Gate	2017/9/18 8:30	–	<0.01	Fine	SSE	3.9
West Gate	2017/9/18 8:40	–	<0.01	Fine	SE	4.4
West Gate	2017/9/18 8:50	–	<0.01	Fine	SSE	4.4
West Gate	2017/9/18 9:00	–	<0.01	Fine	SSW	3.0
West Gate	2017/9/18 9:10	–	<0.01	Fine	SSW	1.2
West Gate	2017/9/18 9:20	–	<0.01	Fine	WSW	1.8
West Gate	2017/9/18 9:30	–	<0.01	Fine	SW	1.1
West Gate	2017/9/18 9:40	–	<0.01	Fine	SW	3.4
West Gate	2017/9/18 9:50	–	<0.01	Fine	SW	3.7
West Gate	2017/9/18 10:00	–	<0.01	Fine	SW	2.8
West Gate	2017/9/18 10:10	–	<0.01	Fine	SW	2.2
West Gate	2017/9/18 10:20	–	<0.01	Fine	SW	1.3
West Gate	2017/9/18 10:30	–	<0.01	Fine	SSW	1.6
West Gate	2017/9/18 10:40	–	<0.01	Fine	SSW	1.5
West Gate	2017/9/18 10:50	–	<0.01	Fine	WSW	1.2
West Gate	2017/9/18 11:00	–	<0.01	Fine	W	2.6
West Gate	2017/9/18 11:10	–	<0.01	Fine	W	1.4
West Gate	2017/9/18 11:20	–	<0.01	Fine	W	2.1

Measuring Point	Measurement Date	$\gamma$ Ray	Neutron Ray	Weather	Wind Direction	Wind Velocity (m/s)
West Gate	2017/9/18 11:30	-	<0.01	Fine	WSW	2.0
West Gate	2017/9/18 11:40	-	<0.01	Fine	SW	2.3
West Gate	2017/9/18 11:50	-	<0.01	Fine	SW	3.7
West Gate	2017/9/18 12:00	-	<0.01	Fine	WSW	2.0
West Gate	2017/9/18 12:10	-	<0.01	Fine	W	2.0
West Gate	2017/9/18 12:20	-	<0.01	Fine	W	2.1
West Gate	2017/9/18 12:30	-	<0.01	Fine	W	1.4
West Gate	2017/9/18 12:40	-	<0.01	Fine	WSW	2.3
West Gate	2017/9/18 12:50	-	<0.01	Fine	WSW	1.8
West Gate	2017/9/18 13:00	-	<0.01	Fine	W	1.8
West Gate	2017/9/18 13:10	-	<0.01	Fine	W	2.1
West Gate	2017/9/18 13:20	-	<0.01	Fine	W	2.1
West Gate	2017/9/18 13:30	-	<0.01	Fine	W	2.5
West Gate	2017/9/18 13:40	-	<0.01	Fine	W	2.0
West Gate	2017/9/18 13:50	-	<0.01	Fine	W	1.6
West Gate	2017/9/18 14:00	-	<0.01	Fine	W	1.6
West Gate	2017/9/18 14:10	-	<0.01	Fine	W	1.9
West Gate	2017/9/18 14:20	-	<0.01	Fine	WNW	2.1
West Gate	2017/9/18 14:30	-	<0.01	Fine	WNW	1.9
West Gate	2017/9/18 14:40	-	<0.01	Fine	WNW	2.2
West Gate	2017/9/18 14:50	-	<0.01	Fine	WNW	4.3
West Gate	2017/9/18 15:00	-	<0.01	Fine	WNW	3.4
West Gate	2017/9/18 15:10	-	<0.01	Fine	WNW	2.7
West Gate	2017/9/18 15:20	-	<0.01	Fine	WNW	2.6
West Gate	2017/9/18 15:30	-	<0.01	Fine	WNW	1.9
West Gate	2017/9/18 15:40	-	<0.01	Fine	WNW	3.2
West Gate	2017/9/18 15:50	-	<0.01	Fine	WNW	2.5
West Gate	2017/9/18 16:00	-	<0.01	Fine	W	2.0
West Gate	2017/9/18 16:10	-	<0.01	Fine	WNW	2.1
West Gate	2017/9/18 16:20	-	<0.01	Fine	WNW	2.4
West Gate	2017/9/18 16:30	-	<0.01	Fine	WNW	2.6
West Gate	2017/9/18 16:40	-	<0.01	Fine	WNW	3.5
West Gate	2017/9/18 16:50	-	<0.01	Fine	WNW	3.8
West Gate	2017/9/18 17:00	-	<0.01	Fine	WNW	1.9
West Gate	2017/9/18 17:10	-	<0.01	Fine	WNW	1.8
West Gate	2017/9/18 17:20	-	<0.01	Fine	WNW	4.5
West Gate	2017/9/18 17:30	-	<0.01	Fine	NW	4.8
West Gate	2017/9/18 17:40	-	<0.01	Fine	NW	4.5
West Gate	2017/9/18 17:50	-	<0.01	Fine	NW	3.3
West Gate	2017/9/18 18:00	-	<0.01	Fine	NW	2.9
West Gate	2017/9/18 18:10	-	<0.01	Fine	NNW	3.1
West Gate	2017/9/18 18:20	-	<0.01	Fine	NW	3.1
West Gate	2017/9/18 18:30	-	<0.01	Fine	N	1.2
West Gate	2017/9/18 18:40	-	<0.01	Fine	NNE	1.8
West Gate	2017/9/18 18:50	-	<0.01	Fine	NNW	1.8
West Gate	2017/9/18 19:00	-	<0.01	Fine	NNW	2.0
West Gate	2017/9/18 19:10	-	<0.01	Fine	NNE	0.6
West Gate	2017/9/18 19:20	-	<0.01	Fine	NE	1.2
West Gate	2017/9/18 19:30	-	<0.01	Fine	ENE	2.0
West Gate	2017/9/18 19:40	-	<0.01	Fine	ENE	1.9
West Gate	2017/9/18 19:50	-	<0.01	Fine	NE	2.6
West Gate	2017/9/18 20:00	-	<0.01	Fine	NE	1.4
West Gate	2017/9/18 20:10	-	<0.01	Fine	NE	1.5
West Gate	2017/9/18 20:20	-	<0.01	Fine	NE	1.7
West Gate	2017/9/18 20:30	-	<0.01	Fine	NE	2.5
West Gate	2017/9/18 20:40	-	<0.01	Fine	NNE	2.3
West Gate	2017/9/18 20:50	-	<0.01	Fine	NNW	2.1
West Gate	2017/9/18 21:00	-	<0.01	Fine	N	1.6
West Gate	2017/9/18 21:10	-	<0.01	Fine	N	1.4
West Gate	2017/9/18 21:20	-	<0.01	Fine	NNW	1.6
West Gate	2017/9/18 21:30	-	<0.01	Fine	NNW	1.3
West Gate	2017/9/18 21:40	-	<0.01	Fine	NNW	1.7
West Gate	2017/9/18 21:50	-	<0.01	Fine	N	1.5
West Gate	2017/9/18 22:00	-	<0.01	Fine	N	1.3
West Gate	2017/9/18 22:10	-	<0.01	Fine	NNW	1.3
West Gate	2017/9/18 22:20	-	<0.01	Fine	NNW	1.5
West Gate	2017/9/18 22:30	-	<0.01	Fine	N	1.3
West Gate	2017/9/18 22:40	-	<0.01	Fine	N	0.9
West Gate	2017/9/18 22:50	-	<0.01	Fine	ENE	0.5
West Gate	2017/9/18 23:00	-	<0.01	Fine	-	CALM
West Gate	2017/9/18 23:10	-	<0.01	Fine	-	CALM
West Gate	2017/9/18 23:20	-	<0.01	Fine	E	1.1
West Gate	2017/9/18 23:30	-	<0.01	Fine	E	1.1
West Gate	2017/9/18 23:40	-	<0.01	Fine	ENE	0.7
West Gate	2017/9/18 23:50	-	<0.01	Fine	-	CALM



# Fukushima Daiichi Nuclear Power Plant

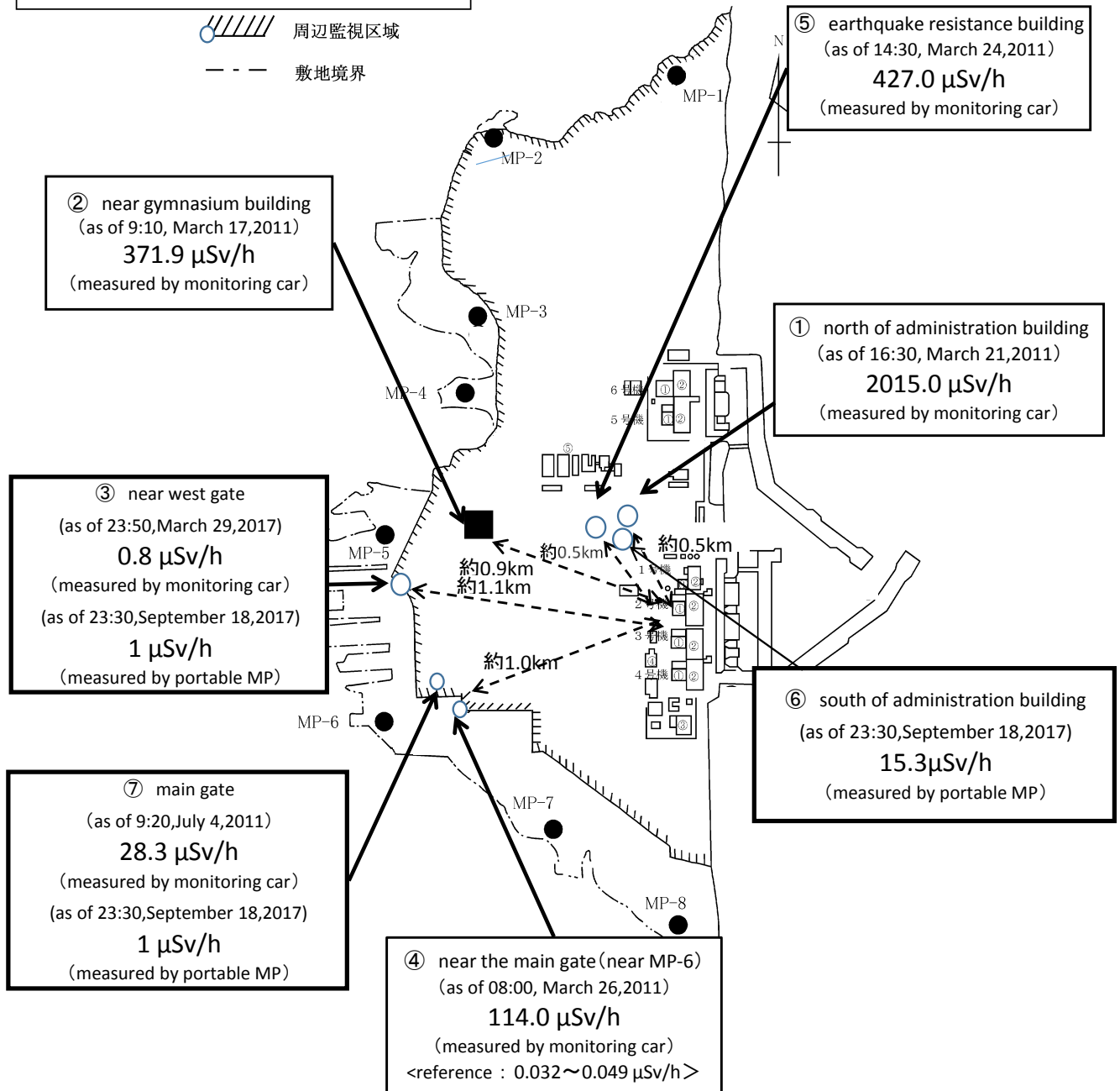
2017/9/18

周辺監視区域: supervised outside area

as of 23:50

敷地境界: site boundary

 周辺監視区域  
 敷地境界



※Reference data indicate the normal fluctuation range of airborne radiation rate.